

## **Appendix IS-4**

---

### Phase I Environmental Site Assessment

**PHASE I  
ENVIRONMENTAL SITE ASSESSMENT**  
6430 – 6440 Hollywood Boulevard,  
1624 – 1648 Wilcox Avenue and APN 5546-007-007  
Hollywood, California

LA-01670-04

November 8, 2016

Prepared for

**6436 HOLLYWOOD BLVD., LLC**

Prepared by  
**Earth Systems Southern California**  
2114 East Walnut Street  
Pasadena, California 91107

(626) 356-0955  
FAX (626) 356-0956

Copyright ©2016



**Earth Systems**  
**Southern California**

2122 East Walnut Street, Suite 200  
Pasadena, California 91024  
(626) 356-0955  
Fax (626) 356-0956  
www.earthsystems.com

November 8, 2016

LA-01670-04

6436 Hollywood Blvd., LLC  
40 West 57<sup>th</sup> Street, 23 floor  
New York, New York 10019

Attention: Mr. David Twerdun

Subject: Phase I Environmental Site Assessment  
6430 – 6440 Hollywood Blvd., 1624 – 1648 Wilcox Ave., and APN 5546-007-007  
Hollywood, California

Per your request, Earth Systems Southern California (Earth Systems) has completed this Phase I Environmental Site Assessment (ESA) for the above referenced site. This report was prepared for your exclusive use. It was prepared to stand as a whole, and no part should be excerpted or used in exclusion of any other part. This project was conducted in accordance with the proposal dated September 28, 2016 and authorized on September 29, 2016. We appreciate this opportunity to be of service.

If you have any questions regarding this report, or the information contained herein, please contact this office at your convenience. I certify that I am an Environmental Professional (EP) as defined by ASTM standard E1527 and that this ESA was prepared in substantial accordance with that standard. This report completes the scope of services as outlined in the referenced proposal.

Sincerely,  
**Earth Systems**

  
Mark L. Russell, P.E.  
Senior Engineer



Distribution: 1 – Addressee (hard copy), 1 – Addressee (pdf)

**TABLE OF CONTENTS**

**1.0 INTRODUCTION ..... 1**

    1.1 Site Identification ..... 1

    1.2 Summary ..... 1

    1.3 Report Organization and Assessment Scope ..... 3

    1.4 Limitations and Reliance ..... 5

**2.0 PRINCIPAL FINDINGS ..... 5**

    2.1 Summary of Operations and Environmental Discrepancies ..... 5

    2.2 Summary of Building Materials and Environmental Discrepancies (*De-Minimis Conditions*) ..... 6

    2.3 Summary of Other Potential Environmental Concerns ..... 7

    2.4 Summary Records Searches ..... 8

**3.0 SITE OVERVIEW ..... 9**

**4.0 BUILDING PERMITS AND OPERATIONS ..... 10**

    4.1 Building Permit History ..... 10

    4.2 Operations ..... 11

    4.3 Operational Permits, Manifests, and Material Safety Data Sheets (MSDS) ..... 11

**5.0 ENVIRONMENTAL SETTING ..... 12**

**6.0 RESULTS OF INVESTIGATION ..... 12**

    6.1 Site Inspection Observations ..... 12

    6.2 Regulatory Agency Contacts ..... 13

    6.3 Personal Interviews and Site Records Review ..... 14

    6.4 Historical Aerial Photographs and Sanborn Fire Insurance Maps ..... 14

    6.5 Synopsis of Previous Environmental Investigations ..... 16

    6.6 Summary of Government Records Search ..... 16

**7.0 DISCUSSION ..... 18**

**8.0 CONCLUSIONS AND RECOMMENDATIONS ..... 20**

**9.0 REFERENCES ..... 21**

APPENDIX A Plates, ALTA Survey, Site Photographs

APPENDIX B Historical Aerial Photographs and Topographic Maps

APPENDIX C Sanborn Fire Insurance Maps

APPENDIX D Building Permits

APPENDIX E DTSC Envirostor Map

APPENDIX F DOGGR Map

APPENDIX G SCAQMD Map

APPENDIX H City Cross Streets Directories

APPENDIX I Tier I Vapor Encroachment Screening (VES)

APPENDIX J LA City Fire Department File Requests and Responses

APPENDIX K Property Owner Questionnaire

APPENDIX L Letter from Magnetek

APPENDIX M Qualifications Statement

APPENDIX N ERS Regulatory Agency Database Report

## 1.0 INTRODUCTION

### 1.1 Site Identification

This report presents the findings of a Phase I Environmental Site Assessment (ESA) conducted by Earth Systems for the referenced site in Hollywood, California. The ESA was performed in conjunction with a property sale and possible redevelopment.

According to the City of Los Angeles ZIMAS database and the LA County Tax Assessor Maps, the subject property consists of the following legal parcels on and adjoining the southeast corner of North Wilcox Avenue and West Hollywood Boulevard in the Hollywood area of the City of Los Angeles.

Assessor Parcel	Street Address	Legal Description per LADBS
5546-007-001	6436, 6438 & 6440 W. Hollywood Blvd. 1646 & 1648 N. Wilcox Ave.	Tract: Hollywood Portion of Lots: 1 and 2 Blk: 14, Arb: 3
5546-007-002	6430, 6432 & 6434 W. Hollywood Blvd	Tract: Hollywood Portion of Lots: 1 and 2 Blk: 14, Arb: 2
5546-007-007	No Address	Tract: Hollywood Portion of Lot: 16 Blk: 14, Arb: 1
5546-007-029	1634, 1636, 1638, 1640, 1642 & 1644 N. Wilcox Ave.	Tract: Hollywood Portion of Lots: 3, 4 & 15 Blk: 14
5546-007-030	1624, 1626 & 1628 N. Wilcox Ave.	Tract: Hollywood Portion of Lots: 5 and 6 Blk: 14, Arb: 1

### 1.2 Summary

The ASTM 1527-13 Standard provides a list of possible sources of information for the Environmental Professional to use to determine that history and the potential for Environmental Problems.

The site inspection was performed on October 17, 2016.

No Significant Data Gaps were identified.

#### Current Federal, State, and Local Agency Web Data Reviewed for This Assessment

- Cal-EPA Envirostor
- Regional Water Quality Control Board Geotracker
- California Dept. of Conservation (DOGGR) Div. of Oil, Gas & Geothermal Resources
- SCAQMD Find
- City of Los Angeles Dept. Building & Safety ZIMAS
- City of Los Angeles Fire Dept. USTs, Haz Materials

*Property tax records* (ASTM §8.3.4.3) and *Zoning/Land use records* (ASTM §8.3.4.8) were not considered significant sources for information due to the known history of the individual parcels making up the subject property, the known current and former occupants and the building permit histories for the former parcels. ASTM §8.3.4.7)

*Recorded land title records* (ASTM §8.3.4.4) are part of a Title Report which was requested as part of this assessment, and is the Client's responsibility per ASTM 1527-13. Although not provided, a Title Report was not deemed necessary to evaluate the environmental status of the property, based upon the information identified in the research for this report. A Preliminary Title Report was not provided by the Client to review for Environmental Liens. Based upon the known past and present uses of the subject property from 1917 as residential, retail and food service, Environmental Liens are not expected.

A *Google search* was also used as a source for historical data (ASTM §8.3.4.9), due to the nature of the parcel and the other information available to determine the history. That search did not identify any special uses of the subject property.

*Street directories* were used for this report to describe former property uses on and around the subject property as residential, food service, a hotel and offices.

*Sanborn fire insurance maps* identified residential and office uses in 1919 with and auto repair and some oil storage north of APN #5546-007-007, but no gas station uses noted. There was a tin shop to the east of APN #5546-007-007, along with bakeries and retail stores. These uses were no longer present on the 1950 map, with stores on most of the property fronting Hollywood Boulevard and Wilcox Avenue and a parking lot on APN #5546-007-007.

An *underground tank file and hazardous materials research request* was submitted to the City of Los Angeles Fire Department for all parcels. The LAFD stated that no underground tanks were identified for the subject property. Responses to our requests for hazardous materials records for any businesses on the subject site were not received as of the date of this report.

*De Minimis* environmental conditions include environmental concerns identified by Earth Systems that warrant discussion, but do not qualify as recognized environmental conditions (RECs) as defined by the ASTM Standard Practice E1527-13. Earth Systems' assessment

revealed no *de minimis* environmental conditions associated with the subject property or nearby properties.

Earth Systems' assessment typically includes review of as-built drawings and specifications printed on the drawings and permits used in the construction of the buildings as available. Building plans were not made available. This review and site inspection relates to Scope Considerations and Non-Scope Considerations, or *De Minimis* Environmental Conditions associated with the subject property or nearby properties including asbestos containing materials, radon, lead-based paint, lead in drinking water, mold, flood plain, unsatisfactory indoor air quality and methane gas.

This report is intended to satisfy the requirements of a Phase I Environmental Site Audit as outlined in the *ASTM E-1527 -13* Standards.

### 1.3 Report Organization and Assessment Scope

This report is divided into sections that discuss the field investigation, government records search, regulatory agency contacts and recommendations. Appendices follow the text.

#### **Purpose and Scope of Work**

The purpose of a Phase I Environmental Site Assessment is to discover past or present environmentally-related events that may negatively impact the subject property. This includes a search of reasonably available records concerning the property and the performance of an on-site inspection. Procedures followed in the performance of a Phase I Environmental Site Assessment include executing a government records search, researching permits for the site where prudent, interviewing the tenants of the subject property or neighbors in close proximity, studying aerial photographs, interviewing personnel at the appropriate regulatory agencies and conducting a physical survey of the subject property.

#### **Involved Parties/Information Sources**

This Phase I Environmental Site Assessment was produced through the efforts of an Environmental Professional CFR Title 40 Section 312.22 working in conjunction with Federal, State and county regulatory agencies. *Environmental Records Search* maintains a comprehensive, computerized data base of pertinent, environmentally related records, referred to as an *ERS Report*, which is updated on a regular basis as reports are published from the various agencies. This database is researched for Category I, II, III and IV sites within a mile of the subject property and a report is generated based upon the available regulatory records. The report is reviewed for sites which might impact the subject property and an inquiry is directed toward those sites within the 2,000-foot hazardous waste disclosure zone.

The field investigation includes a site assessment, observations of the neighboring facilities and verification of permits and building records, as necessary. This review and inspection was performed by Stephen A. Quartararo, Environmental Professional CFR Title 40 Section 312.22, with review and oversight by Mark L. Russell, P.E.

**Definitions modified and added in the ASTM-1527 2013 Revision as approved by the EPA include:**

- a. Simplified Recognized Environmental Condition (REC) definition to “the presence or likely presence of any hazardous substances or petroleum products in, on, or at a property: (1) due to any release to the environment; (2) under conditions indicative of a release to the environment; or (3) under conditions that pose a material threat of a future release to the environment.”
- b. Stated a limitation on the definition of an HREC (historical REC) to closed RECs that have been completely resolved (“clean closure”) with no restrictions. Those undergoing continued maintenance or monitoring should be discussed.

Also for HREC’s, if there has been a change in the regulatory criteria and if the Environmental Professional (EP) considers this past release to now be an REC at the time the Phase I ESA investigation is conducted,”... the condition shall be included in the conclusions section of the report as a REC.”

- c. Review of Title and Judicial Records for Environmental Liens or Activity and Use Limitations (AULs) continues to be a User (Client) requirement that is to be conducted by a Title professional, not the EP or Phase I Professional. Buyer or Lender needs to ensure that Title companies are searching judicial records.
- d. (VES) Vapor Encroachment Screening under E2600-10 is a referenced document in E1527 2013 under Section 2.1. Under this Standard Vapor migration should be treated no differently than the way contaminated groundwater migration is considered in a Phase I ESA and should be discussed using the CERCLA definition of “release” and “environment” which includes vapor.

**ASTM E1527 Standard (Section 2.1) - Vapor Encroachment Screening -**

42 U.S.C. § 9601(22) defines a “release” as “any spilling, leaking, pumping, pouring, emitting, emptying, discharging, injecting, escaping, leaching, dumping, or disposing into the environment (including the abandonment or discharging of barrels, containers, and other closed receptacles containing any hazardous substances or pollutant or contaminant.” This includes solids, liquids and the ensuing migration of vapor into soil and water or from water upwards through soil in occupied areas. There were no sources of vapor intrusion identified in the record on the subject property.



## 1.4 Limitations and Reliance

This report has been prepared for the use of 6436 Hollywood Boulevard, LLC (Earth Systems' client). The conclusions and recommendations rendered in this report are opinions based on readily available information obtained to date within the scope of the work authorized by the client. The scope of work for this project was developed to address the needs of the client as part of a property transaction (buy, sell, refinance, etc.) and may not meet the needs of other users. Any other use of or reliance on the information and opinions contained in this report without the express written authorization of Earth Systems is at the sole risk of the user.

It should be noted that any level of assessment cannot ascertain that a property is completely free of chemical or toxic substances. Earth Systems believes the scope of work has been appropriate to allow the client to make an informed business decision.

The results contained in this report are based upon the information acquired during the assessment, including information obtained from third parties. Earth Systems makes no claim as to the accuracy of the information obtained from others. Changes in conditions can occur due to the works of man, contaminant migration, variations in rainfall, temperature, and/or other factors not apparent at the time of the assessment.

The services performed by Earth Systems have been conducted in a manner consistent with the level of care and skill ordinarily exercised by members of our profession currently practicing under similar conditions in the site vicinity. No warranty, express or implied, is offered.

## 2.0 PRINCIPAL FINDINGS

### 2.1 Summary of Operations and Environmental Discrepancies

#### General Historical Operations

Uses on the subject property were residential and retail (stores) from the late 1880's, with building permits from the early part of the past century from 1917. Between 1921 and 1923, there was a vulcanizing facility at the 1624 N Wilcox address that produced hardened rubber by the addition of sulfur. In 1923, a 75-unit, three-story motel with basements was built on that parcel.

The single-family residences on the property were demolished by 1950, and the subject property became stores, restaurants, and offices that are still present today. No other uses were identified in the assessment research.

### Current Operations

The subject property is currently occupied by a Smoke Shop and Retail Clothing shops on the parcels fronting on Hollywood Boulevard, with offices for a hospice, realtor, and cosmetology school on the southwest corner of the property, along with a surface parking lot. There is apparently no use of regulated materials on the subject property.

## **2.2 Summary of Building Materials and Environmental Discrepancies (*De-Minimis Conditions*)**

### **Asbestos**

#### **Building Materials Presumed to Contain Friable Asbestos**

*Friable* asbestos-containing building materials were banned for manufacture and sale in the United States in 1978 and all stocks remaining on the shelves are presumed to have been used up by 1980. As the building was constructed prior to 1980 there are presumed *friable* asbestos-containing materials on the property in the form of wallboard mud and small areas of ceiling acoustic. A 2012 Phase I assessment performed on the 6430 & 6434 Hollywood Boulevard buildings found some friable asbestos that is currently in good condition. That testing was random and not indicative of the total extent of asbestos in that building. A full asbestos survey will be needed prior to building demolition, per EPA and South Coast Air Quality Management (SCAQMD) regulations.

#### **Building Materials Presumed to Contain Non-Friable Asbestos**

Asbestos was never banned from use in building materials such as floor tile, cement-based products and roofing materials, as these materials were considered *non-friable* by the EPA and not potentially a great hazard. After *friable* asbestos was banned, significant labeling requirements went into effect for *non-friable* asbestos-containing materials, and many substitutes became available. Asbestos-containing flooring materials and mastic were used less and less in construction after 1978 and, by 1984, their use in buildings constructed in the United States was nearly non-existent due to the labeling requirements and potential liability to both the manufacturer and real estate developer. Building materials presumed to contain *non-friable* asbestos are as follows:

*Floor Tiles* - There are a few 12" x 12" floor tiles on the subject property which are presumed by regulation to contain *non-friable* asbestos.

*Roofing Material* - The roof of the building is composition shingles with mastic around the exhaust pipe or other penetrations through the roof. Asbestos was used in both roofing materials and roof mastic/sealants until 1989, when the major manufacturers of these mastics voluntarily removed them. There may be some non-friable asbestos mastic. If present it is out of the way of the building occupants and not a current issue.

A full asbestos survey will be needed prior to building demolition, per EPA and South Coast Air Quality Management (SCAQMD) regulations.

**Radon**

The subject property is in Radon Zone "2" with testing completed by the State of California in the area, and no radon exposure issues are expected.

**Lead Paint**

Paint containing lead at more than 0.06% (by weight of dried product) was banned for residential use in the United States in 1978 by the U.S. Consumer Product Safety Commission (16 CFR 1303). Lead paint tests were not part of this site assessment. As the buildings were constructed prior to 1980, there may be lead in some of the paint. Large areas of flaking paint were not noted.

**Polychlorinated Biphenyls (PCBs)**

PCBs were outlawed for use in transformers and fluorescent light fixture ballasts in 1978/79. PCB-containing light ballasts are likely to be present on the subject property, based upon the age of construction. Prior to disposal, the ballasts should be checked for a 'no-PCB' label. If no such label is present, the affected ballast should be assumed to contain PCBs and disposed of in accordance with regulations in effect at that time.

Discussions with the Los Angeles Department of Water and Power (LADWP) indicate that all of the pad and pole-mounted transformers in the City of Los Angeles had been checked. There is little risk of PCB-containing transformers in the area.

**Lead In Water**

A prohibition on lead in plumbing materials has been in effect since 1986. As the buildings were constructed prior to 1986 with later improvements, there may be some remaining lead-containing plumbing or fixtures present in the buildings.

**2.3 Summary of Other Potential Environmental Concerns****Flood Plain**

Panel: 06037C1345F, Effective Date: 9/26/2008

Zone X - Area of minimal flood hazard, usually depicted on FIRMs as above the 500-year flood level.

**Wetlands**

The subject property is not part of any National Wetlands Inventory and no Wetlands were noted on the subject property during the site inspection.

**Vapor Intrusion**

Vapor intrusion is a potential exposure pathway that people may come into contact with hazardous vapors while performing their day-to-day indoor activities. It occurs when vapor-forming chemicals migrate from any subsurface source into an overlying building, which can occur in ways similar to that of radon gas seeping into homes.

**Vapor Encroachment Condition**

ASTM E2600 - 15: ASTM defines a Vapor Encroachment Condition as the presence or likely presence of "chemical of concern" vapors in the subsurface of the Target Property, caused by the release of vapors from contaminated soil or groundwater or both either on or near the Target Property as identified by the Tier 1 or Tier 2 procedure. A Tier 1 Vapor Encroachment Screening was performed, and no Vapor Encroachment Condition source was identified within 100 feet of the property.

**2.4 Summary Records Searches****City/Cross Street Directories**

City/Cross Street Directories showing the subject property and adjoining properties in telephone directories were reviewed. Listings showed residential, motel, commercial, office and food service properties on-site from the early 1900's until the present. There were several print shops; however, based upon the area and type of printing expected, no long-term issues are anticipated.

**City of Los Angeles Fire Department, Underground Tank Division**

Requests were sent for underground tank files for the addresses making up the subject property. The Fire Department replied that no files were found.

**City of Los Angeles Fire Department, Hazardous Materials Division**

Requests were sent for hazardous materials disclosures or incidents for the addresses making up the subject property. No replies have been received. No disclosures or incidents are expected, based upon the known uses of the subject property since the early 1900's.

**Methane Gas**

The subject property is not located within an active or inactive oilfield, and is not in a methane gas zone as identified by the City of Los Angeles.

### 3.0 SITE OVERVIEW

#### **Location**

The subject property is located on the southeast corner of West Hollywood Boulevard and North Wilcox Avenue, approximately one-third mile southwest of the Hollywood (US Hwy 101) Freeway, in the Hollywood area of Los Angeles, California. Land use in the general area is residential, and supporting commercial.

#### **Adjacent Properties**

- North is Hollywood Boulevard and then apartments and offices.
- South is the Mark Twain Hotel, and then single-family residential buildings.
- West are retail and food stores, with offices to the southwest.
- East are office buildings and surface parking lots.

No uncontrolled emissions or releases were noted from any of the adjacent or adjoining properties during the site inspection that would be of concern for the subject property.

#### **Site Description**

The subject property comprises five legal parcels totaling approximately 1.25 acres at the southeast corner of W. Hollywood Boulevard and N. Wilcox Avenue.

The subject property is improved with one- and two-story buildings and a large asphalt parking lot. The buildings on Hollywood Boulevard contain retail stores selling clothes, smoking paraphernalia and a hookah lounge.

The buildings on the west side of Wilcox Avenue are two-story with basements used for retail and an office for a Hospice service, and real estate business, a surface parking lot, and a single-story building housing mailing center and a beauty school.

The buildings are of wood-frame and masonry construction with concrete basements. The walls are lath and plaster and wallboard. Ceilings are open to the underside of the roof, or are suspended acoustical and spline tile. There is a combination of fluorescent and incandescent lighting.

There was no indication of the presence of underground tanks or vent pipes to indicate former or current underground storage.

#### 4.0 BUILDING PERMITS AND OPERATIONS

##### 4.1 Building Permit History

Earth Systems obtained copies of selected building permits for new construction and certificates of occupancy for each of the subject parcels and addresses from the Los Angeles Department of Building and Safety. Copies of permits obtained are included in the appendix. Significant permits are listed here.

- 1931 **6430 - 6434 W Hollywood Blvd**, 50' x 150' stores and offices owner Capital Company.
- 1976 **6434 W Hollywood Blvd**, 39' x 150' stores to restaurants.
- 1984 **6434 W Hollywood Blvd**, convert portion of retail to 27' x 35' to retail.
- 1921 **1624 N. Wilcox Avenue**, vulcanizing facility 20' x 30'. (Vulcanizing hardens (rubber or rubberlike material) by treating it with sulfur at a high temperature.
- 1923 **1624 N. Wilcox Avenue**, three story hotel, 75 rooms with basements.
- 1939 **1624 N Wilcox Avenue**, remove 20' x 20', construct new single story 20' x 60' building for stores building new building.
- 1957 **1624 N. Wilcox Avenue**, alter interior of store.
- 1917 **1638 N Wilcox Avenue**, new residence.
- 1917 **1634 N. Wilcox Avenue**, private garage.
- 1959 **1634 N. Wilcox Avenue**, 5' x 7' key shop relocated and shoe shine parlor 5' x 9' added.
- 1917 **1636 N. Wilcox Avenue**, residence.
- 1926 **1640 N. Wilcox Avenue**, 4' x 5' toilet.
- 1928 **1640 N. Wilcox Avenue**, move toilet 18 feet.
- 1945 **1640 N. Wilcox Avenue**, moved 9' x 8' food stand.
- 1947 **1638 - 1640 N. Wilcox Avenue**, 40' x 80' addition to stores.

- 1949 **1642 - 1644 N. Wilcox Avenue**, 40' x 80' store.
- 1947 **1636 N. Wilcox Avenue**, addition of 25' x 85' store building, 80' x 85' existing two-story 21-foot height.
- 1959 **1629 N. Wilcox Avenue**, change address to 1634 Wilcox, new foundation, lot 65' x 210'.
- 1962 **1640 N. Wilcox Avenue**, new beer tavern 1-story, 21' x 84' beer tavern converted from a portion of a 65' x 84' commercial building occupancy.
- 1970 **1640 N. Wilcox Avenue**, 82' X 17' from beer tavern to retail.

## 4.2 Operations

### Former Operations

The subject property was vacant, residential an office with stores then a hotel and stores with restaurant and tavern, and a parking lot with a number of retail and office businesses over the years. A complete listing by date is in the City Directories in the appendix. A review of this listing found no issues for subject site.

### Current Operations

The subject property is used for retail and office buildings on Hollywood Boulevard and Wilcox Avenue, including a hookah Bar, a glass paraphernalia shop for smoking marijuana, an adult retail store, an advertising company, office for a hospice service, a Real Estate offices, parking, mailing store and beauty school. The businesses currently on-site do not use or generate significant amounts of hazardous materials or wastes in the course of their operations. No indications of underground or above-ground storage tanks were observed on the property.

## 4.3 Operational Permits, Manifests, and Material Safety Data Sheets (MSDS)

EPA ID Number - An EPA Generator ID number identifies a facility to the State and Federal governments as a hazardous waste generator. There have been no operations on site requiring an EPA ID number in the history of those programs, and there are no EPA, RCRA or CAL-EPA Id numbers for the subject property.

Hazardous Waste Manifests - A hazardous waste manifest file is maintained when hazardous wastes are transported and disposed of from a site. No history of regulated hazardous material usage or hazardous waste manifests were identified for this site.

Air Emissions - The *South Coast Air Quality Management District* issues permits for sites that are emitting hazardous waste into the atmosphere from their operations. According to SCAQAMD records, no emissions permits have been issued for the subject property.

## 5.0 ENVIRONMENTAL SETTING

### Regional Physiographic

The subject property is at an elevation of approximately 380 feet above mean sea level. The site is located on the La Brea Plain, an area of coalescing young alluvial fans that emanate from the south flank of the Hollywood Hills, which are the eastern extension of the Santa Monica Mountains. Regionally, the project site is located at the boundary of the Peninsular Ranges and Transverse Ranges geomorphic provinces.

### Soil Conditions

Environmental soil testing was not conducted as part of this site assessment. A geotechnical engineering investigation was conducted (Earth Systems, 2016) that included explorations to depths of 92.5 feet below grade. No obvious signs of soil contamination (visible staining or odors) were observed.

### Groundwater Conditions

Environmental testing of groundwater is not part of this site assessment. Free groundwater was encountered in exploratory borings for the site at a depth of approximately 90 feet below grade (Earth Systems, 2016). The historic shallowest groundwater is about 80 feet below grade. Regionally, groundwater flow is generally toward the southwest.

## 6.0 RESULTS OF INVESTIGATION

### 6.1 Site Inspection Observations

The south and west sides of the property are for automobile parking surrounded by a fence with access limited.

Hazardous operations were not noted in the current uses of the subject property buildings or adjoining properties.

There was no surface staining noted on the subject property that would indicate the current or former release of chemicals.



## 6.2 Regulatory Agency Contacts

### **City of Los Angeles Department of Water and Power, Drinking Water Division**

Mr. Nathan Aguayo, Inspector with the Water Quality Division of the LADWP was contacted concerning the supply of water to the subject property. Mr. Aguayo stated that drinking water supplied to the property meets State and Federal drinking water standards.

### **City of Los Angeles Department of Water and Power, Electrical Power**

Pole and pad-mounted transformers in the LADWP electrical power transmission system have been tested for PCBs. Those with PCBs above the legal limit have been changed out, or the liquid has been replaced. According to a former interview, it is unlikely that any PCBs are present.

### **City of Los Angeles Department of Building and Safety (LADBS)**

Permits were identified for the subject property which identified residential, store, office and restaurant and tavern uses only.

### **City of Los Angeles City Fire Department**

Requests for files concerning underground tanks and hazardous material disclosure and incidents were submitted. No files were found for USTs. No replies have been received for Hazardous Materials Disclosures. See 12.11LA City Fire Department UST & Haz File Review Requests.

### **South Coast Air Quality Management District (SCAQMD)**

The Facilities Index System database (FINDS) was researched regarding air emission permits on the property. There are no permits or applications for the subject property.

### **California Division of Oil, Gas, & Geothermal Resources (DOGGR)**

A review of the DOGGR maps indicated that the subject property is not in an oil field (See DOGGR map in appendix). It does not appear that any wells were surface-drilled into the subject property or that the wells were close enough to be an issue for drilling muds.

### **California Department of Public Health**

Mr. David Quinton, Environmental Health Specialist with the *State Department of Public Health*, was contacted regarding the presence of radon in the area. He said that the most recent studies done predicted less than 2.4% of homes and less than 0.04% of the schools in the State of California would be over the EPA's action level of four picocuries/liter. He stated that this study was performed in existing homes and that there was no effective methodology of correlating soil samples to specific structures. Mr. Quinton explained that indoor radon levels are dependent upon the soil under a residence and the type of foundation a house is built upon. Additionally, the standard is based upon exposure of 18 hours per day for 70 years, which would not correlate to a business exposure.

Mr. Quinton said that business exposures had not been within the parameters of any of these studies due to the limited time most business people are in one location. He also said that the State does not plan to study businesses based upon the previous studies and that there is no standard for a commercial enterprise being conducted outside of a home.

**EPA Radon Zone: 2**

(Predicted average for county: 2 to 4 pCi/L)

For ZIP code 90028:

Number of tests per ZIP code: 5

Number of tests where radon is > 4 pCi/L:0

Percentage of test where radon is > 4 pCi/L:0%

### 6.3 Personal Interviews and Site Records Review

#### Personal Interviews

Mr. Gunger Isralian, 1648 N Wilcox - Hospice - Mr. Isralian stated that the use of the second floor was for offices only.

Ms. Carmen Zeleya, Property Supervisor, Sky Properties, Inc. - Ms. Zeleya provided access to all areas of the subject property.

Questionnaire - The client completed a questionnaire which is in the appendix.

#### Site Records Review

There are no activities on-site noted involved with the use of regulated hazardous materials, and consequently no hazardous materials records were available for review.

### 6.4 Historical Aerial Photographs and Sanborn Fire Insurance Maps

Sanborn fire insurance maps dating from 1919 and 1950, aerial photographs from 1948, 1952, 1964, 1972, 1980, 1989, 1994, 2005, 2011 and 2016, and topographic maps from 1896, 1902, 1913, 1921, 1932, 1955, 1963, 1968, 1975, 1982, 1995, 2015 and 1966-75 were reviewed for this Phase I ESA.

Historical aerial photographs and topographic maps were specifically examined for evidence on and off-site features that may affect environmental conditions on the property. These features include can sumps, pits, ponds, lagoons, aboveground tanks, landfills, outside storage of hazardous materials and general land use.

### Sanborn Fire Insurance Maps

In the 1919 map, there are a number of residential dwellings on the property with stores. North of the east parcel is an auto repair shop with a building that states storage of oils. There is no statement regarding gasoline or other fuels. That building is gone in the 1950 map, with the subject property shown as containing stores and parking.

### Historical Aerial Photographs

**Photo Dated 1948** - The subject property is occupied by stores on the north side facing Hollywood Boulevard, and stores facing Wilcox Avenue on the west side. A parking lot entrance is on the west side which goes into the interior of the block. There are commercial buildings to the east and residential south. Across Hollywood Boulevard to the north are commercial buildings. West across Wilcox Avenue is parking and commercial buildings.

**Photo Dated 1952** - There are no significant changes on the subject property or adjoining sites.

**Photo Dated 1964** - There are no significant changes to the subject property to the subject or adjoining properties.

**Photo Dated 1972** - There are no significant changes to the subject property to the subject or adjoining properties.

**Photo Dated 1985** - There are no significant changes to the subject property to the subject or adjoining properties.

**Photo Dated 1989** - There are no significant changes to the subject property to the subject or adjoining properties.

**Photo Dated 1994** - There are no other significant changes on or around the subject property.

**Photo Dated 2003** - There are no other significant changes on or around the subject property.

**Photo Dated 2007** - There are no significant changes to the subject property or surrounding properties.

**Photo Dated 2016** - There are no significant changes to the subject property or surrounding properties.

Copies of sections of the Sanborn Fire Insurance Map and relevant historical aerial photos along with USGS topographic maps are in the Appendix.

## 6.5 Synopsis of Previous Environmental Investigations

In 2007 a Phase I Environmental Site Assessment was performed of the building at 6436-6440 Hollywood Blvd by ALTA EM, Inc. From the Phase I the following uses included "...commercial building (undertaker, furniture store, Bank of Italy) and single-family residence during 1900's, 1910's and 1920's. In approximately 1931, the existing two-story building replaced those structures. During the 1930's, the single on-site commercial building was occupied by the Bank of Italy (probably 2nd floor) and various retail clothing and shoe stores (probably 1st floor). During the 1940's through 2000's, the site has remained occupied primarily by various retail clothing and shoe stores. The review of historical site usage documents revealed no obvious, direct evidence to indicate the likely presence of a REC on the subject site...."

EMG from Maryland conducted a Phase I Site Assessment of the 6430 and 6334 Hollywood Blvd property in 2012. They concluded "...The Project, originally constructed in 1932, is currently a retail building comprised of two tenant spaces. No environmentally significant operations are conducted at the Project. Prior to the current use, the Project was occupied by a commercial building from at least 1916-1931. Numerous tenants have historically occupied the Project; however, no tenants of environmental significance were identified. Properties in the general vicinity of the Project include commercial and residential land uses."

## 6.6 Summary of Government Records Search

NOTE: This government records summary is based, in part, on investigating critical, or "border zone," properties near the subject property. The California Department of Health Services, has defined these sites as being within 2,000 feet (or approximately 0.4 mile) of the subject property. Other sites more distant in proximity may be listed but not considered critical and, therefore, not further investigated. The following is a summary of the detailed report by ERS that is included in the Appendix.

### **CATEGORY ONE: NPL, SPL, RCRA-TSD, RCRA-CORRECTS, SWLF, SCL CERCLIS/NFRAP, TRIBAL LAND SITES**

This category is composed of lists compiled by the US Environmental Protection Agency and the State of California Equivalency lists. This category includes National Priority List sites, RCRA Corrective Actions by the EPA and USEPA permitted treatment, permitted solid waste landfills, incinerator sites or transfer stations, storage and disposal facilities within a one-mile radius of the subject property. This includes sites for designation under the Federal SUPERFUND Program and the State Bond Program for sites representing an environmental concern for the discharge of hazardous wastes.

There are no Category One sites listed within one mile of the subject property as of the date of this report.

**CATEGORY TWO: (½ mile), LUST, DEED RST, TOXIC PITS, CORTESE**

The sites within this category include sites selected for possible placement on the Federal NPL list or the State risks to human health and the environment. This category also includes leaking underground tank sites from both the Regional Water Quality Control Board and the State mandated CORTESE lists of properties with hazardous wastes, sites with DEED restrictions and Toxic Pits Cleanup facilities. Sites within this category are provided on this list within a one-half mile as of the date of this report, with other DEED restrictions and Toxic Pits sites from 1994 and 1995.

There are nine Category Two sites listed involved with leaking underground tanks as of the date of this report. They have been closed or are in final remediation. None are an issue for the subject property.

**CATEGORY THREE: (1/4 mile) RCRA VIOL, TRIS, UST/AST**

Sites in this list are the result of RCRA enforcement actions, the Toxic release inventory base, registered aboveground or underground tanks and the result of searches of any unique county data bases. The databases range from 1994 information for underground tanks to the date of this report for information for RCRA actions and registered aboveground storage tanks.

There are nineteen historical or current Category Three sites listed within a one-quarter mile radius of the subject property. The subject property site is not a registered aboveground or underground storage tank site or RCRA notification or violations or unique county database site.

A review of the information provided for the site and a neighborhood inspection and status review of the sites east and west did not find any problems for migratory contamination to the subject property due to the distance, topography, physical barriers or status.

**CATEGORY FOUR: (1/8 mile) ERNS, GNRTR, SPILLS**

Sites in this category include ERNS, which is a national database retrieval system of Incident-Notification information as initially reported by any party regarding incidents of reported releases of oil and hazardous substances. The information in this report combines data from the United States Coast Guard National Response Center data base with data from the 10 EPA regions.

ERNS/SPILLS - ERNS/SPILLS supports the release notification requirements of Section 103 of the Comprehensive Environmental Response, Compensation and Liability Act (CERCLA), as amended; Section 311 of the Clean Water Act; and Sections 300.51 and 300.65 of the National

Oil and Hazardous Substances Contingency Plan. There are four ERNS/SPILLS sites listed within one-eighth mile of the subject property as of the date of this report. One was a drain blockage to the east that allowed a substance to be released, the other was a transformer vault which blew, another a blockage in a restaurant drain and the last an oil recycler who had a spill. All sites were remediated and are not a problem for the subject property.

RCRA - Sites which generate regulated hazardous waste above a certain quantity are required to use EPA identification numbers and are called RCRA sites. An EPA identification number does not indicate a problem with a site, but merely that they use or dispose of a minimum quantity of a hazardous waste. There are 52 RCRA sites listed within a one-eighth mile radius of the subject property as of the date of this report. The subject property is not a RCRA site.

## 7.0 DISCUSSION

Aboveground Storage Tanks 1527-13 - The physical site survey did not find evidence of the existence of aboveground storage tanks formerly or currently on the subject property.

Underground Storage Tanks 1527- 13 Section 9.4.1.3 9.4.1.4 & .5 - The physical site survey and building records investigation did not find evidence former or current underground tanks.

Heating & Cooling 1527-13 9.4.3.1 -Heating and cooling is fueled by natural gas and electric power. No fuel oil tanks were identified on-site.

Site & Building Drainage 1527 -13 Section 9.4.3.3, ,7.6 - There were no standing pools of liquid or odors on site, floor drains or sumps in building or on the exterior. The subject property is not a part of any wetlands.

Wells - Oil, Water, Injection, Irrigation, Abandoned 1527- Section 13- 9.4.4.6 - There were no wells of any type found on-site nor were any identified adjoining the subject property.

Air Emissions - No current or former regulated air emissions from the subject property were identified during this assessment.

Wastewater 1527-13 Section 9.4.1.10 & 9.4.4.7 - Wastewater disposal is via sanitary sewer operated by local government. Site observations did not evidence any source for illegal disposal of toxic chemicals into the sanitary sewer system.

Waste Generation, Storage and Disposal 1527- 13 Section 9.4.1.4.4 & .5 & .6 & .7 - The physical site survey did not find evidence of the current or former generation and disposal of regulated hazardous waste on the subject property.

Radon - Radon comes from the natural breakdown (radioactive decay) of uranium. The *Environmental Protection Agency (EPA)* estimates that the average soil in the United States contains only about one part per million of uranium. Uranium is found in about 150 minerals including granite, phosphate and shale. Granite is a major concern for the presence of radon, as some deposits have been found to contain extremely high levels of uranium. The area of the subject property does not indicate any large deposits of granite material which would be of concern to test for the presence of radon. Phosphorous is an essential ingredient in chemical fertilizers and comes from phosphate rock. There does not appear to ever have been much fertilizer used around the subject property. According to Mr. David Quinton of the *State Department of Radon*, the chance of radon being a hazard in the State of California is very low. Actual testing for radon content in the structure on the subject property was not conducted and is not included in the scope of this report.

Asbestos 1527-13 Section 13.1.5.1 Building Materials Presumed to Contain Asbestos – De Minimis Condition -

There are friable and non-friable known and presumed asbestos-containing materials. These materials are apparently currently in generally good condition. A full asbestos survey and sampling will be needed prior to building demolition per SCAQMD.

PCBs 1527-13 Section 9.4.1.10 Polychlorinated Biphenyls (PCBs) De Minimis Condition -

There should not be PCBs in any of the utility transformers on or near the site, according to the Los Angeles Department of Water and Power (LADWP). Fluorescent lights with PCB-containing ballasts are likely to be present, on the subject property, based on the age of site construction.

Lead-Based Paint and Plumbing Fixtures - Lead in plumbing fixtures and in paint is outside of the scope of this Phase I.

Regulatory Actions - There were no regulatory actions noted in the records reviewed regarding the subject property including "All Appropriate Inquiries" - CAL-EPA, EPA, SCAQMD, DOGGR and ERS Report.

Known Site Problems - There are no known environmental site problems.

Regional or Adjacent Problems - There are no regional or adjacent environmental problems known for this site.

## 8.0 CONCLUSIONS AND RECOMMENDATIONS

### **Areas of No Apparent Environmental Concern**

Based on the findings herein, no areas of environmental concern regarding the current or former operations on-site are identified.

### **Areas of Recommended Action**

Based on the findings herein, no actions are recommended at this time regarding the current or former operations on the subject property.

### **Further Investigation**

Based upon the findings of this assessment, no further investigation is recommended at this time. A pre-demolition asbestos survey and lead paint survey and sampling should be completed prior to demolition of the buildings.

### **Performance Statement 1527-13 12.8.1**

Earth Systems has performed this Phase I Environmental Site Assessment of 6430 - 6440 W. Hollywood Blvd., 1624 - 1648 N. Wilcox Ave., and APN #5546-007-007, in Los Angeles, California in general conformance with the scope and limitations of ASTM Practice E1527 - 13. Any exceptions to, or deletions from, this practice are described in Section 1 of this report. This assessment has revealed no evidence of Recognized Environmental Conditions at this site.



## 9.0 REFERENCES

### Published References

Alta EM, Inc., *Phase I Environmental Assessment*, 6436-6440 Hollywood Blvd., Los Angeles, California, Project No. 07529-01, May 7, 2017.

American Society for Testing and Materials (ASTM), Standard Practice for Environmental Site Assessments: Environmental Site Assessment Process, Standard E-1527-13.

California Division of Oil, Gas, and Geothermal Resources (DOGGR) Maps  
<ftp://ftp.consrv.ca.gov/pub/oil/maps/dist2/w2-1/Mapw2-1.pdf>

California, Alquist-Priolo Earthquake Fault Rupture Hazard Special Study Zones

California Code of Regulations Title 22 Chapter 30, Regulations for Hazardous Waste Transport and Disposal, *California Highway Patrol*

California Environmental Protection Agency (Cal EPA) Envirostor With Links To Regional Water Quality Control Board <http://www.envirostor.dtsc.ca.gov/public/>

Earth Systems Southern California, *Preliminary Geotechnical Engineering Report*, 6430-6440 Hollywood Boulevard and 1624-1648 Wilcox Avenue, Hollywood, California, LA-01670-01, October 7, 2016.

EMG, *Phase I Environmental Site Assessment of*, 6430 & 6434 Hollywood Boulevard, Los Angeles, California, EMG Project # 102597.12R – 001.051, August 15, 202.

Environmental Records Search - *ERS RecCheck Report* - October 2016

Google and Other Aerial Photograph Review, <http://earth.google.com/>  
<http://www.teraserverusa.com/> [HistoricalAerials.com/](http://HistoricalAerials.com/)

Los Angeles Public Library Sanborn Fire Insurance, Map Collection, <http://www.lapl.org/>

United States Code of Federal Regulations, 29 CFR, Part 1910.120; 40 CFR Part 761, DOT; 49 CFR Parts 172.516; Toxic Substance Control Act.

United States Geological Survey (USGS), Topographic Maps

**Record of Personal Communications**

Department of Water and Power, Drinking Water Mr. Nathan Aguayo, Inspector	October 2016 (213) 481-4211
California Division of Mines and Geology Ms. Venice Huffman	October 2016 (213) 620-3560
California Division of Oil and Gas Cerritos Office	October 2016 (714) 816-6847
State Department of Radon Mr. David Quinton, Env. Health Specialist	February 1996 (916) 324-2308
Department of Water and Power, Distribution Div Mr. Don Giddings, Staff Engineer	October 2016 (213) 481-8801
South Coast Air Quality Management District Find	October 2016 (909) 396-2900
Hospice 1648 N Wilcox Mr. Gunger Isralian	October 2016 (323) 465-0060
Sky Properties, Inc. Ms. Carmen Zeleya, Property Supervisor	October 2016 (323) 882-6606

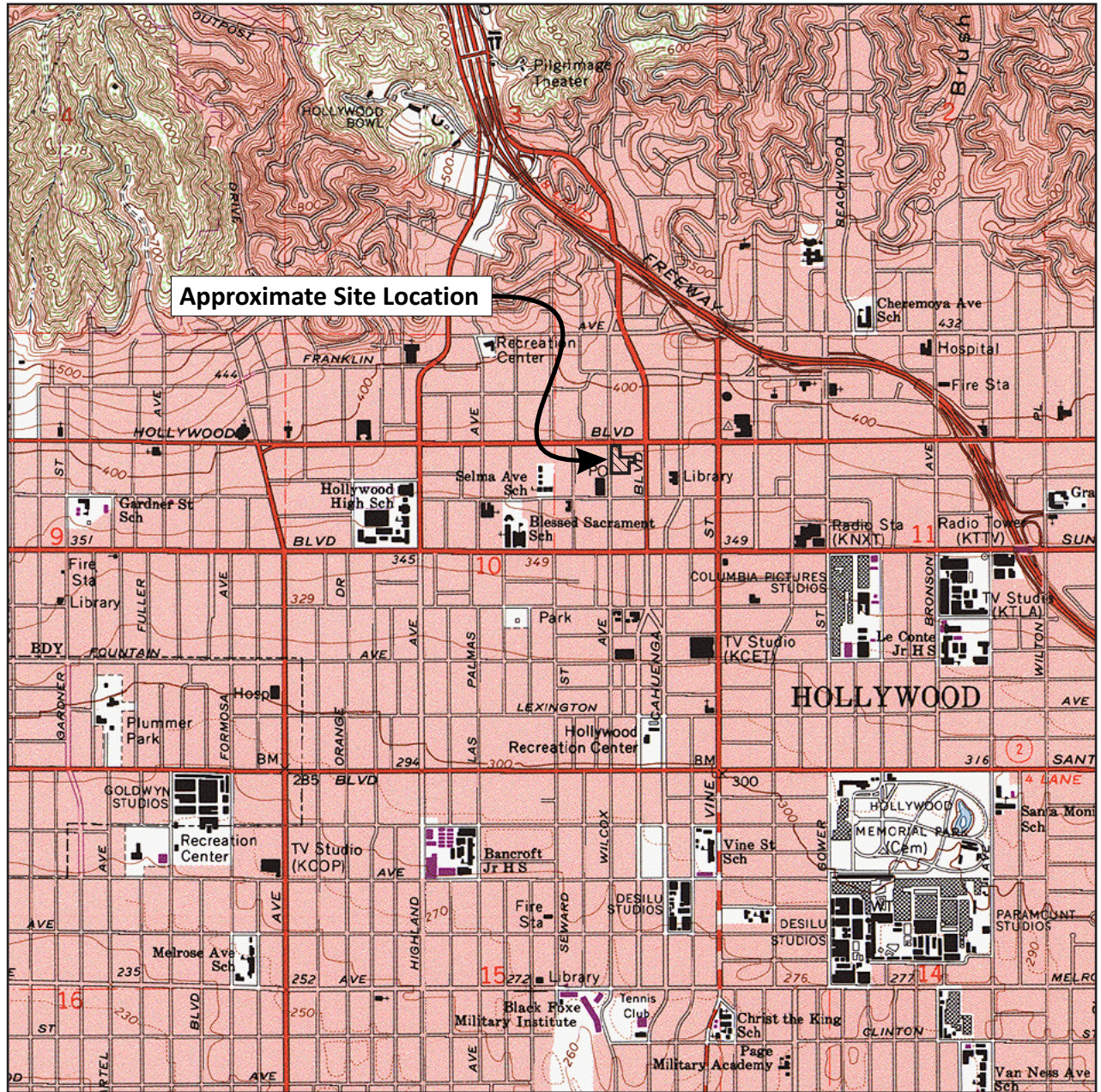
**APPENDIX A**

PLATE I – SITE LOCATION MAP

PLATE II – SITE MAP

ALTA SURVEY

SITE PHOTOGRAPHS



Source: USGS, Hollywood 7.5 Minute Quadrangle, dated 1966, Photorevised 1981.

0 ft. ~ 1,000 ft. ~ 2,000 ft.



Plate I

**SITE LOCATION MAP**

HOLLYWOOD BOULEVARD AND WILCOX AVENUE  
HOLLYWOOD, CALIFORNIA





**Earth Systems**  
Southern California

11/8/2016

LA-01670-04

# LEGEND

-  **B5** APPROXIMATE BORING LOCATION
-  **2** APPROXIMATE CPT LOCATION

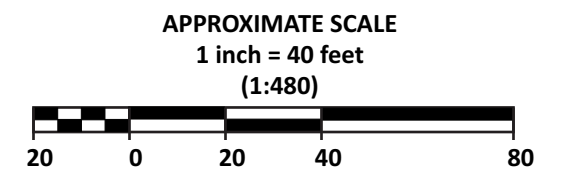


Plate II

## SITE MAP

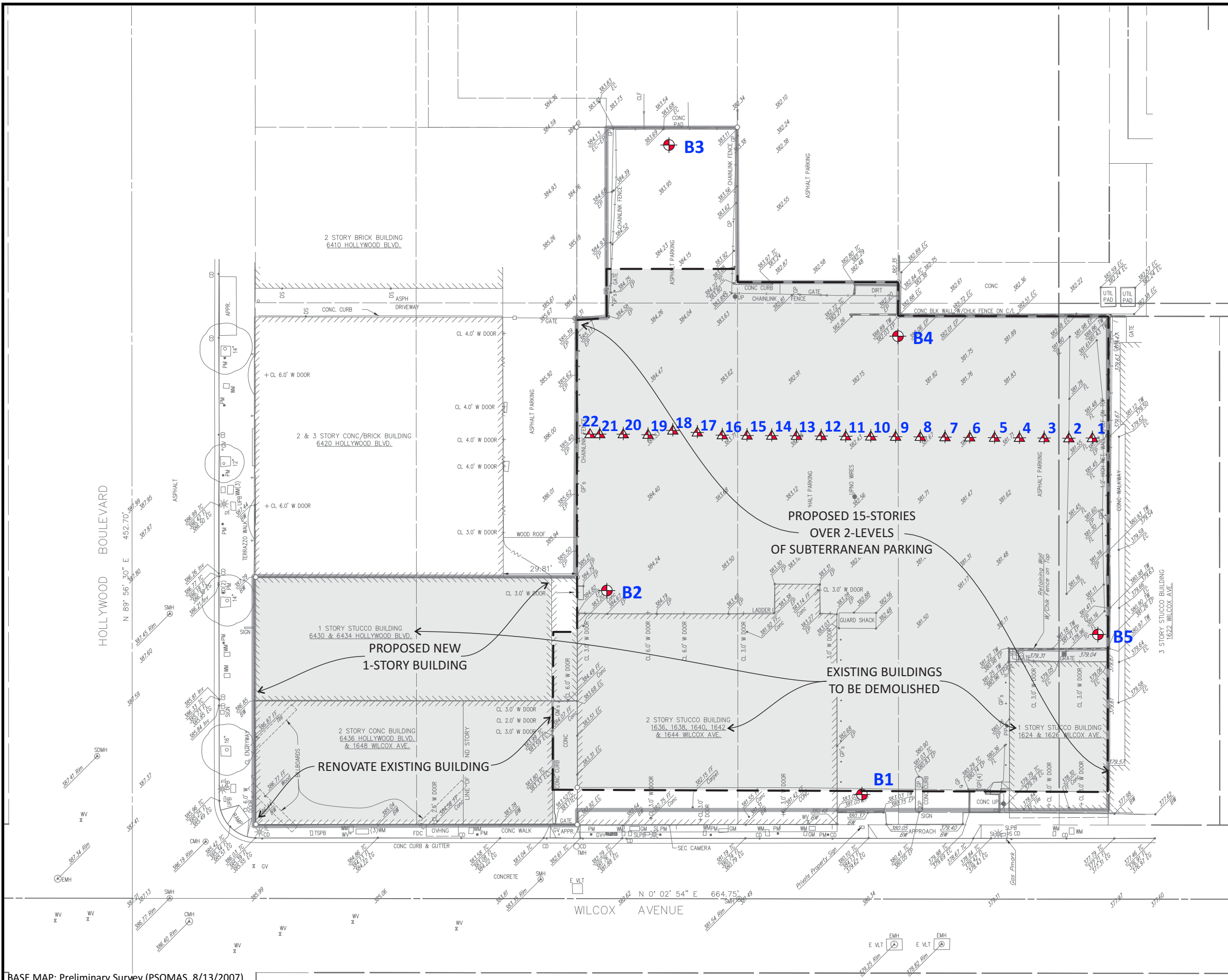
HOLLYWOOD BOULEVARD AND WILCOX AVENUE  
HOLLYWOOD, CALIFORNIA

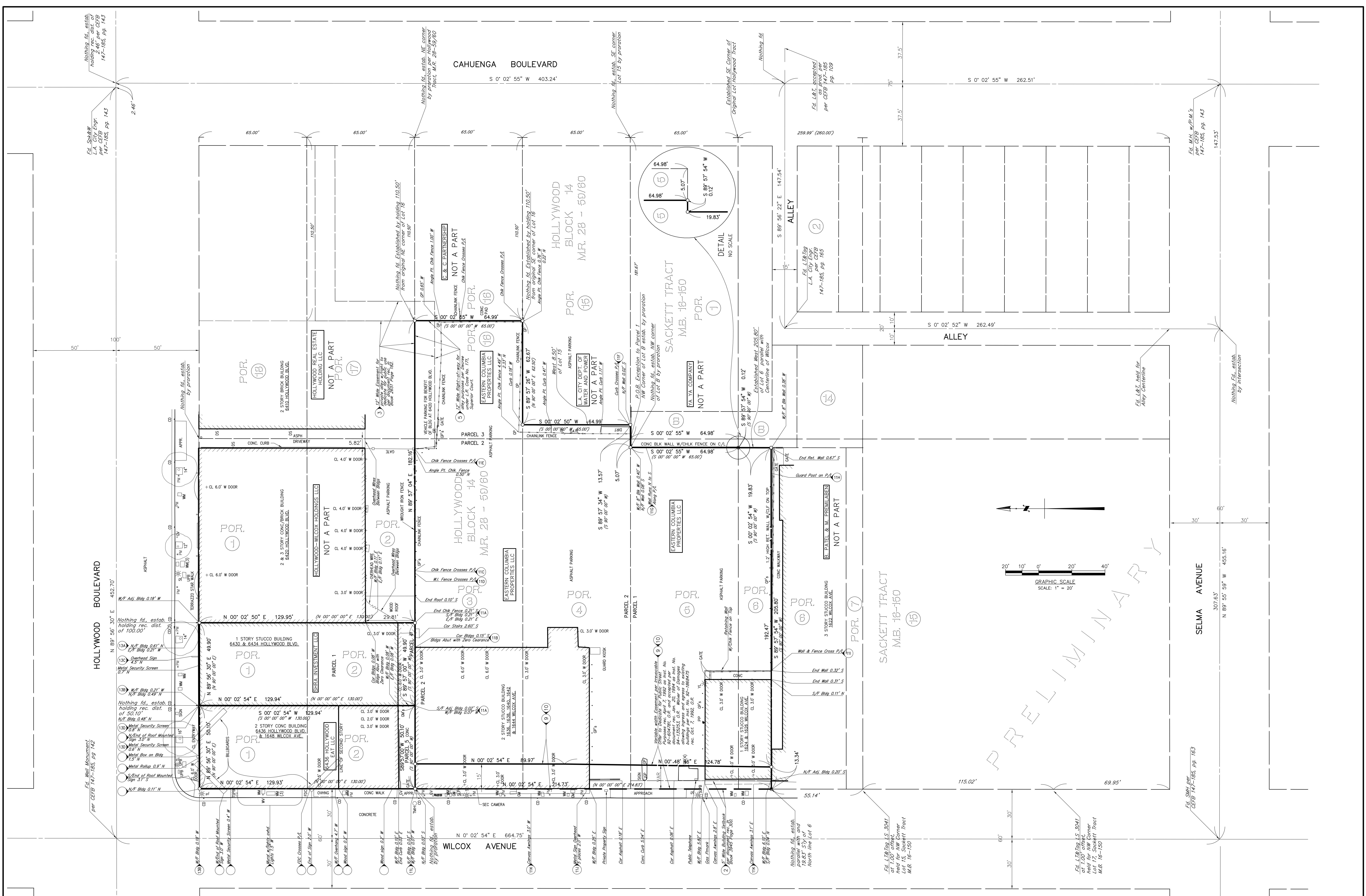


**Earth Systems**  
Southern California

11/8/2016

LA-01670-04





DISIGNED: F J W
   
 DRAFTED: F J W
   
 CHECKED: DRH
   
 DATE: 3-6-2015

NO.	DATE	DESCRIPTION	BY	APPD.
1	3-6-2015	ALTA UPDATE AND DESIGN SURVEY	HOO	DRH
2				
3				

BENCHMARK CITY OF LOS ANGELES BENCH MARK NO. 12-20010

11N BOLT IN CONC MON HWD 1-1-A; 7.3FT W OF W CURB LINE WILCOX AVE 10FT N OF N CURB LINE SUNSET BLVD

REV: 355,751      ADJUSTMENT: 2000 (NAVD 1988)
   
 PRINTED DATE: Mar 16, 2015 - 15:55:24      DWG Name: \\svst\p\projects\11EFD10100\SURVEY\11EFD10100\ALTA\11EFD10100.dwg Updated by: hollis

555 South Flower Street, Suite 4300
   
 Los Angeles, CA 90071
   
 (213) 223-1400    (213) 223-1444 fax
   
 www.psomas.com

ALTA/ACSM LAND TITLE & DESIGN SURVEY FOR:

**LEFRAK**

1624 & 1636 WILCOX AVE. AND 6430, 6434 & 6436 HOLLYWOOD BLVD.

IN THE CITY OF LOS ANGELES      COUNTY OF LOS ANGELES      STATE OF CALIFORNIA

DATE	AUGUST 13, 2007	SHEET	2
SCALE	1" = 20'		
PROJECT NUMBER	1LEF020100 T100		3

REF: 1LEF010100; 1LEF010100-1102; 1LEF010100



APN #5546-007-007 Parking Lot On East



South Side Of Property

EARTH SYSTEMS



Geo -Technical Boring Patched



South Side Of Property

EARTH SYSTEMS





Ramp From Inside To Slide Goods Into South Basement



Typical Basement (1 of 2)



Small Area Of Acoustic



Area OF 12' x 12' Floor Tiles Southwest Side Of Property

EARTH SYSTEMS




Typical Retail Playmates



Typical Retail Smoke Shop




East - Hollywood Suit Outlet



West - N. Wilcox Then Retail & Parking



North - Hollywood Blvd Then Apartments And Retail



South - Mark Twain Hotel

**APPENDIX B**

HISTORICAL AERIAL PHOTOGRAPHS AND TOPOGRAPHIC MAPS

# Aerial Photo & Topographic Map Research

REPORT RESULTS

## Report Results for:

Mark Russell  
Earth Systems Southern California  
2114 East Walnut Street  
Pasadena, CA 91107  
2104671550 AOTO  
October 4, 2016

**Subject Site:**

*Client's Project #:*

*Address:*

**APNs 5546-007-002 (6430  
Hollywood Blvd.)  
5546-007-001 (6436 Hollywood  
Blvd.)  
5546-007-007 (No address)  
5546-007-029 (1636 Wilcox Ave.)  
5546-007-030 (1624 Wilcox  
Avenue)**

*City, State Zip:*

**Los Angeles, CA 90028**

**ERS Order #:**

**2104671550 AOTO**

**Prepared For:**

*Name:*

**Mark Russell**

*Company:*

**Earth Systems Southern California**

*Address:*

**2114 East Walnut Street**

*City, State Zip:*

**Pasadena, CA 91107**

**Date:**

**October 4, 2016**

Enclosed are the results of our.....

[Aerial Photograph and Topographic Map research.](#)

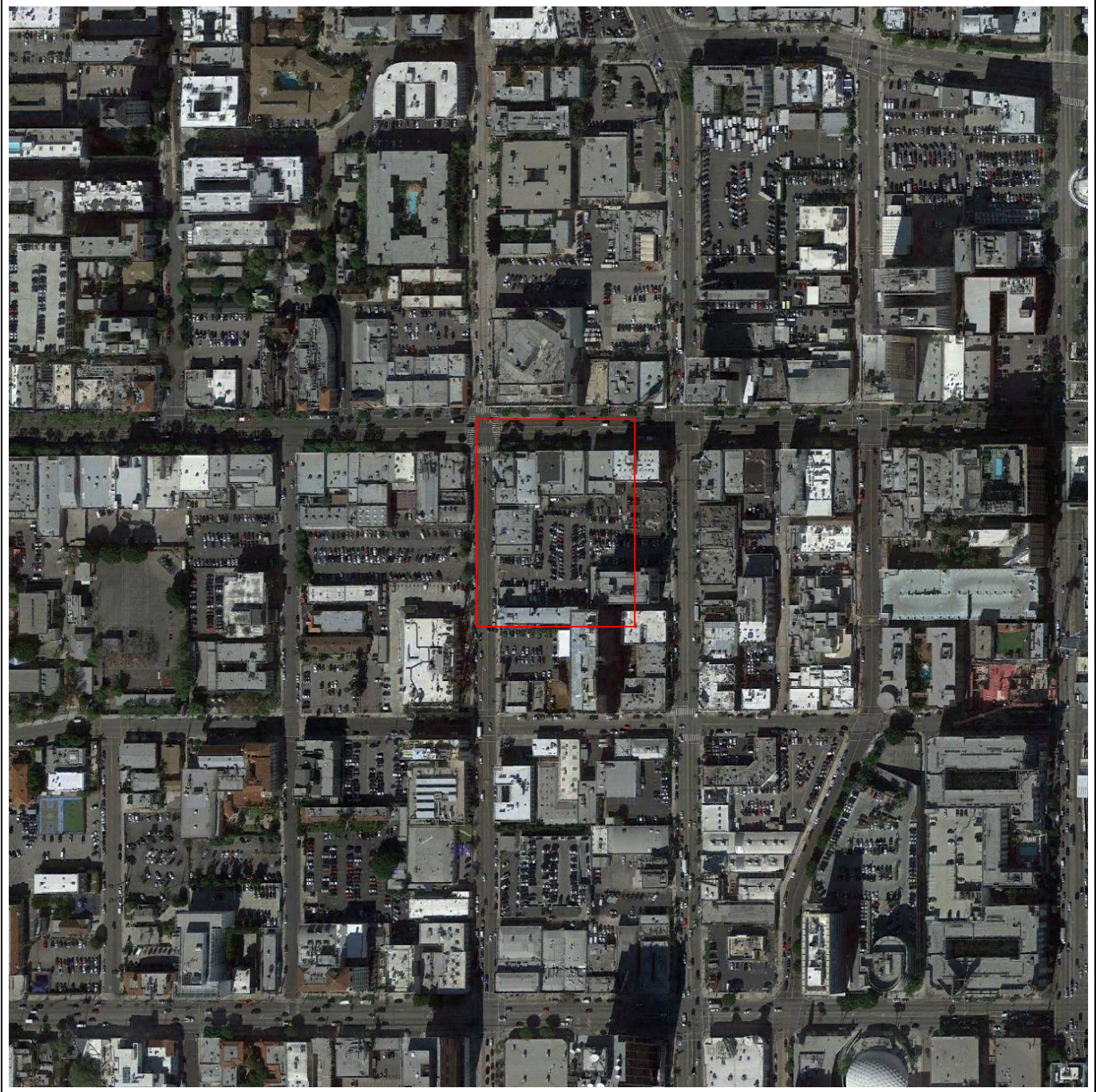
Thank you for selecting ***Environmental Record Search!***

To aid you in locating your site on the imagery provided, we have placed a box over/surrounding your site.

**Note:** *This box is not representative of your site's boundaries. It is simply a tool to assist you with the location of your site within the image. The box has been placed in the same location on each image to help you locate your site easily from year to year. If you have any problems locating your site, please call us. We are here to help.*

All terms, conditions, and limitations normally associated with work contracted by **ERS** and presented or associated with aerial photography are in effect at all times. This letter summary, all its information, and content have been derived from and rely upon the reviewed aerial photographs. **ERS's** research has only been based on these images; **ERS** did not perform any type of independent investigation of any type, including as to the accuracy and/or completeness of the information derived or otherwise obtained from the secondary source or sources.



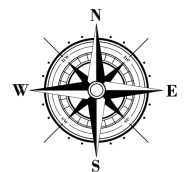


## Historical Aerial Photo

Site:

6430, 6436 Hollywood Blvd & 1624, 1636  
Wilcox Ave & 5546-007-029  
Los Angeles, CA 90028

2016



3 of 24

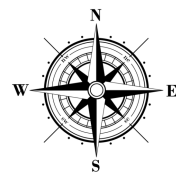


## Historical Aerial Photo

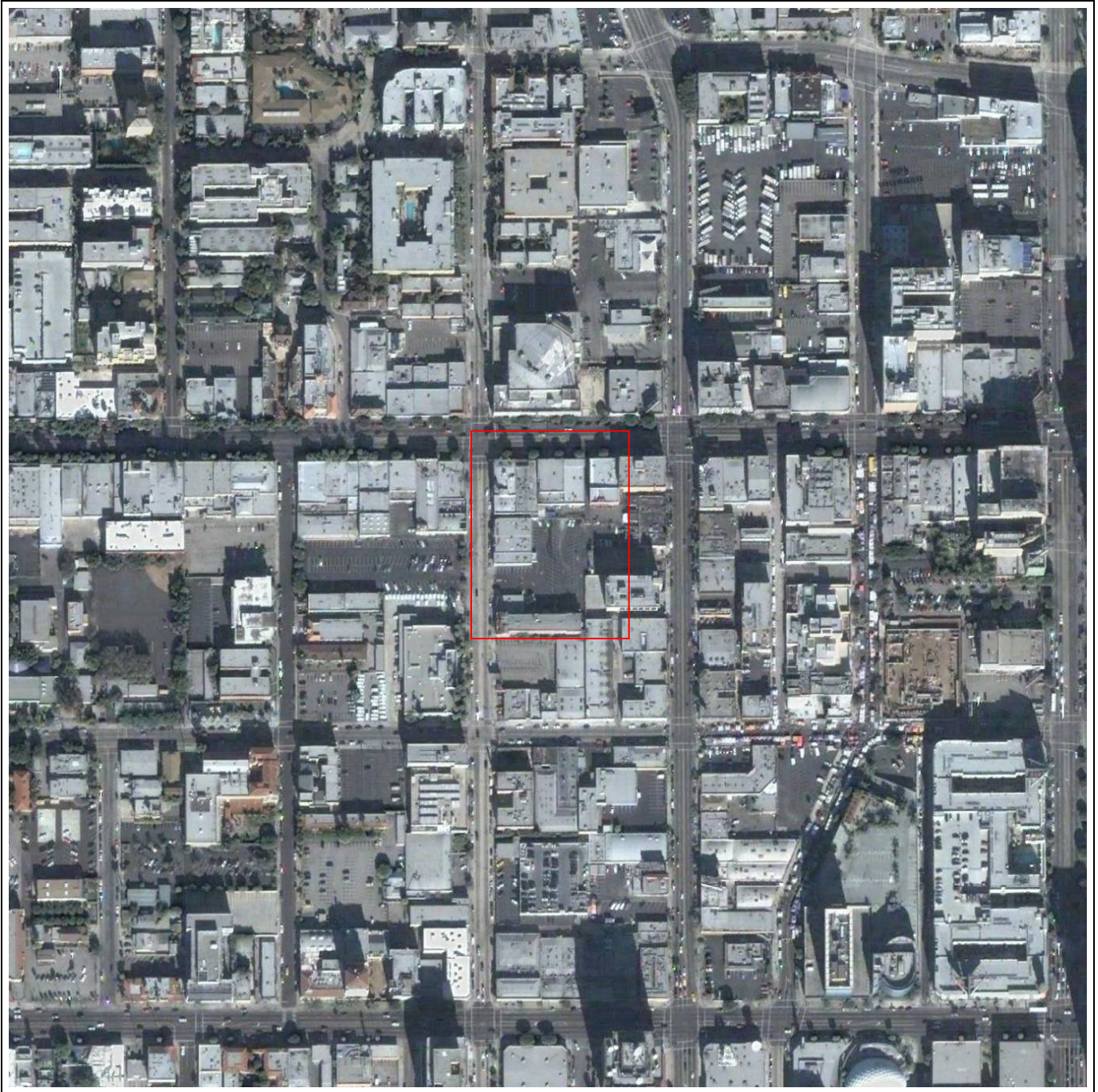
Site:

6430, 6436 Hollywood Blvd & 1624, 1636  
Wilcox Ave & 5546-007-029  
Los Angeles, CA 90028

2011



4 of 24

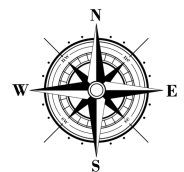


## Historical Aerial Photo

Site:

6430, 6436 Hollywood Blvd & 1624, 1636  
Wilcox Ave & 5546-007-029  
Los Angeles, CA 90028

2005



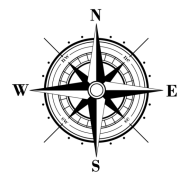


**Historical Aerial Photo**

**Site:**

6430, 6436 Hollywood Blvd & 1624, 1636  
Wilcox Ave & 5546-007-029  
Los Angeles, CA 90028

**1994**



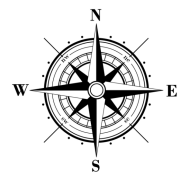


**Historical Aerial Photo**

**Site:**

6430, 6436 Hollywood Blvd & 1624, 1636  
Wilcox Ave & 5546-007-029  
Los Angeles, CA 90028

**1989**



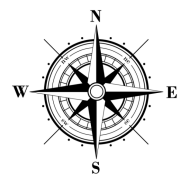



## Historical Aerial Photo

**Site:**

6430, 6436 Hollywood Blvd & 1624, 1636  
Wilcox Ave & 5546-007-029  
Los Angeles, CA 90028

1980



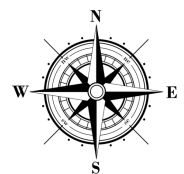


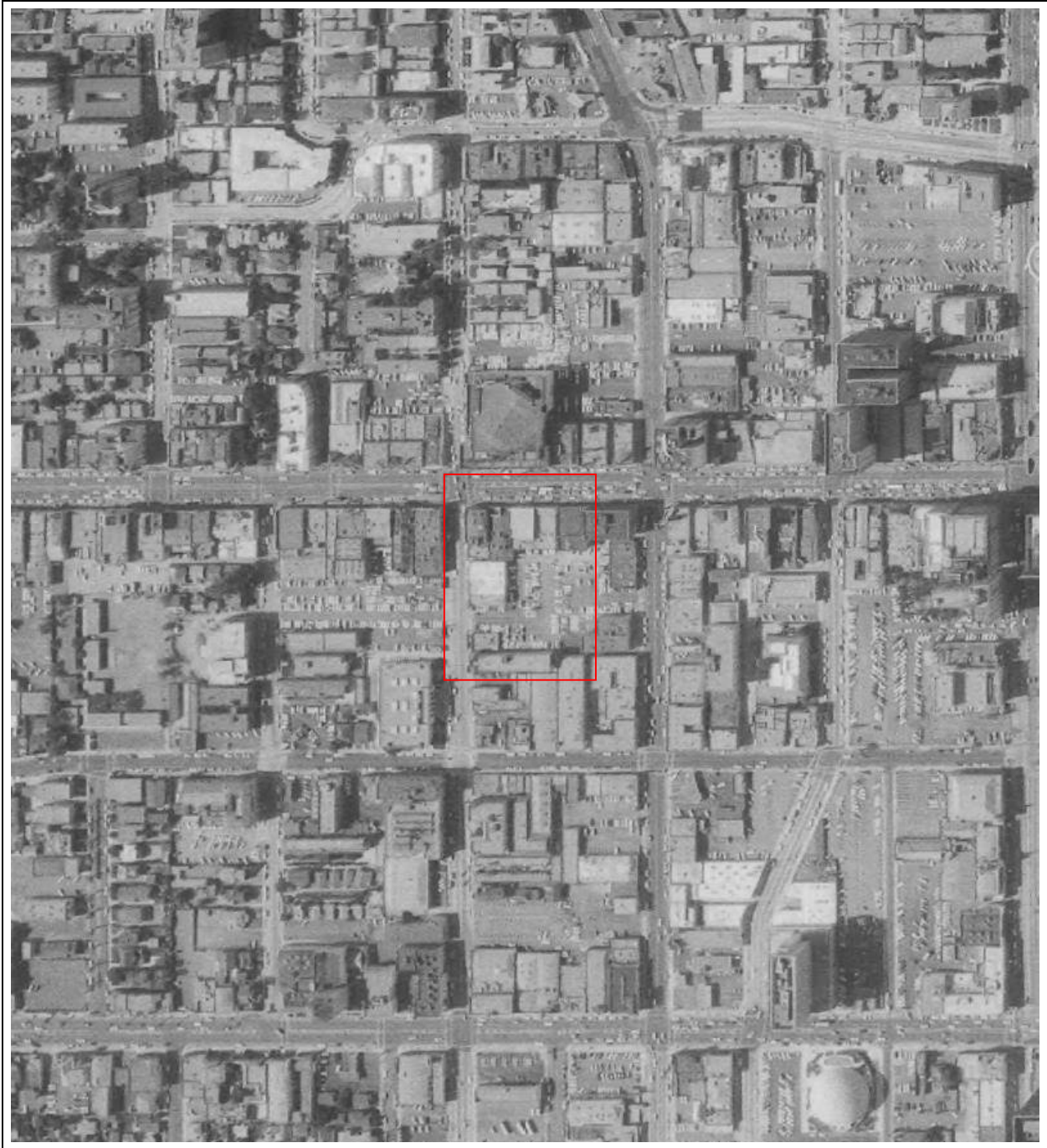
## Historical Aerial Photo

**Site:**

6430, 6436 Hollywood Blvd & 1624, 1636  
Wilcox Ave & 5546-007-029  
Los Angeles, CA 90028

1972



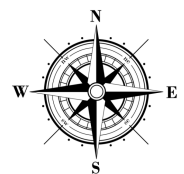


**Historical Aerial Photo**

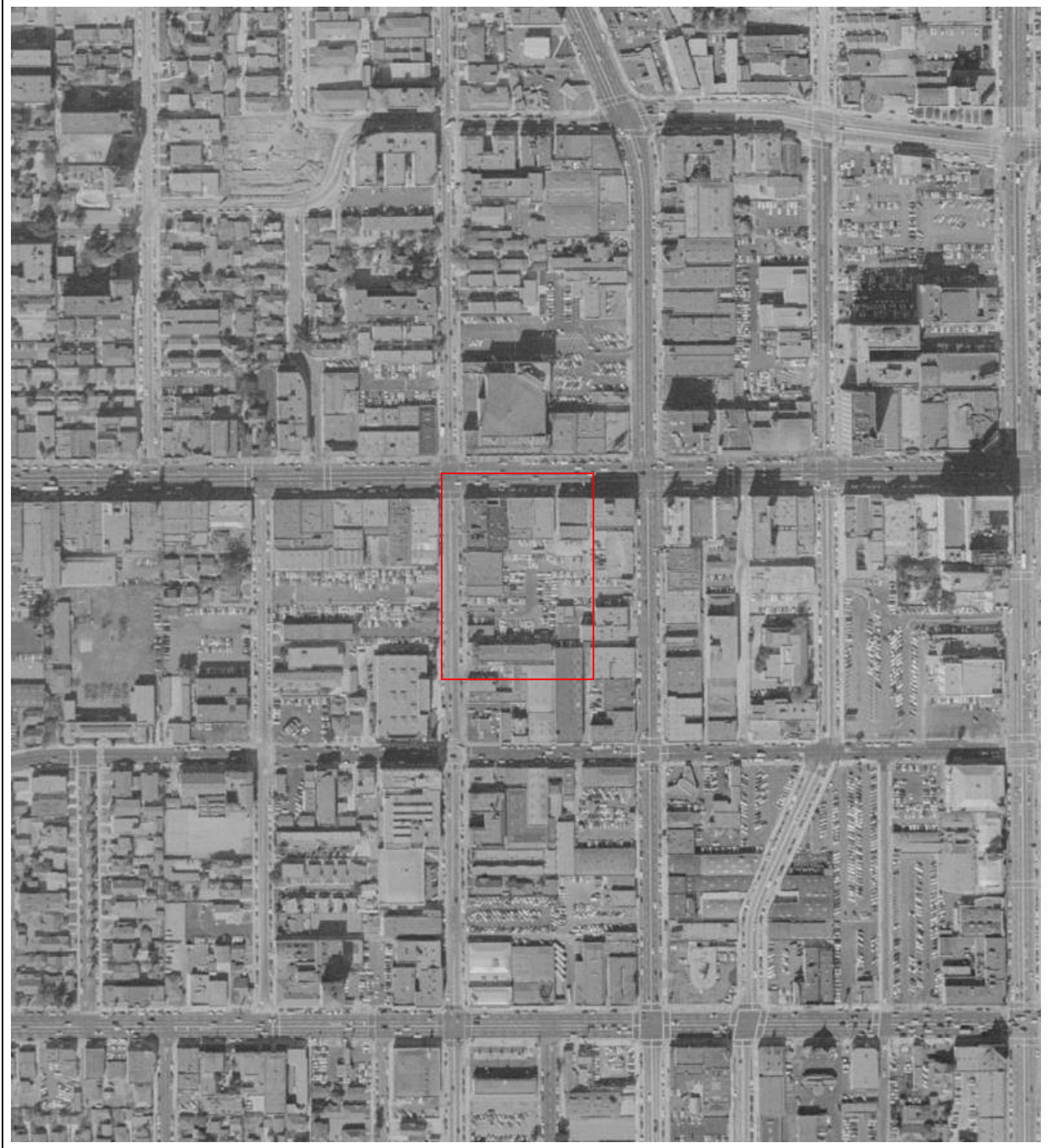
**Site:**

6430, 6436 Hollywood Blvd & 1624, 1636  
Wilcox Ave & 5546-007-029  
Los Angeles, CA 90028

**1964**





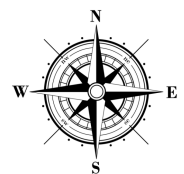


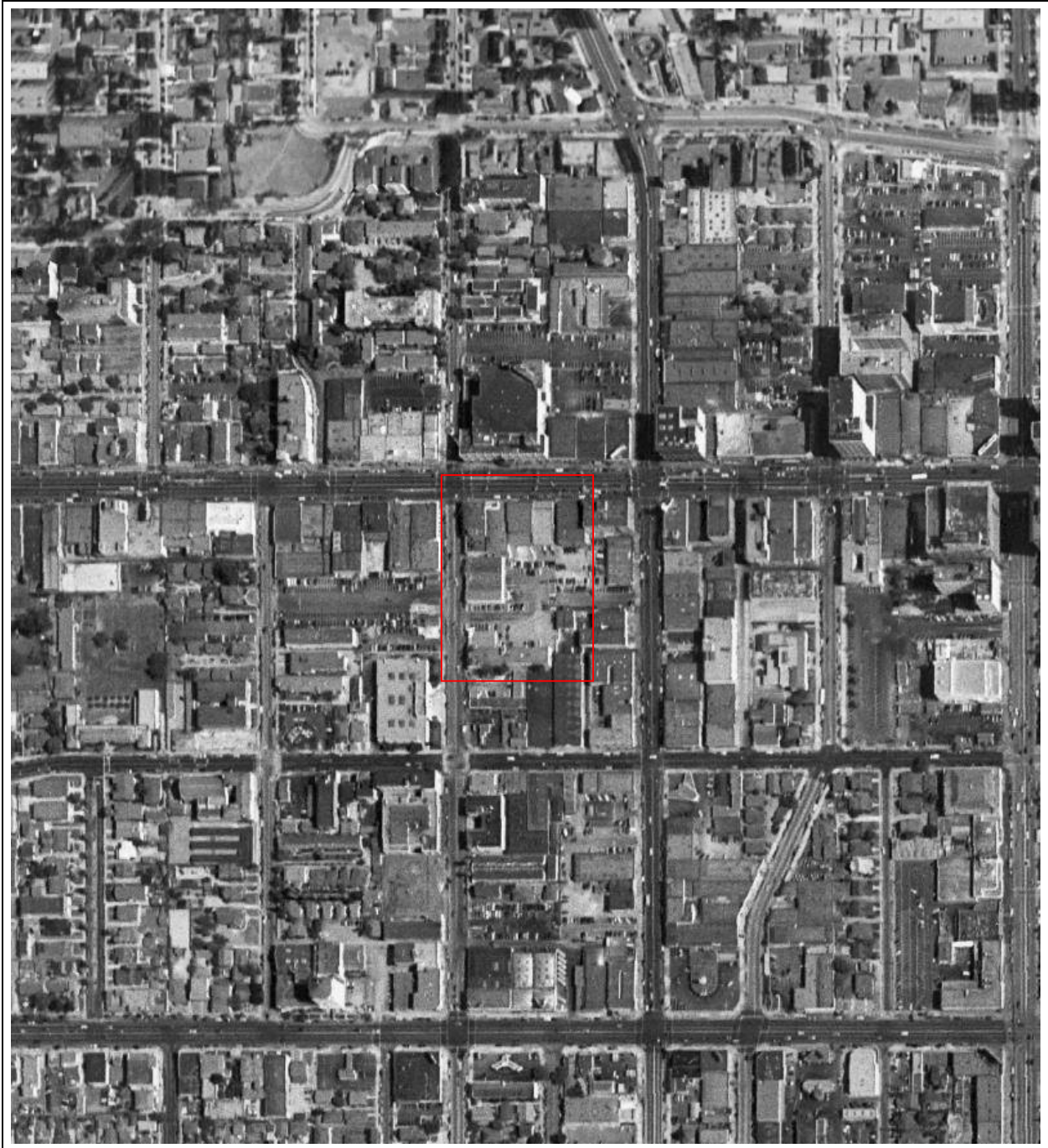
**Historical Aerial Photo**

**Site:**

6430, 6436 Hollywood Blvd & 1624, 1636  
Wilcox Ave & 5546-007-029  
Los Angeles, CA 90028

1954



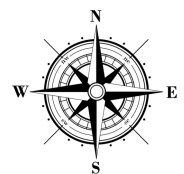


**Historical Aerial Photo**

**Site:**

6430, 6436 Hollywood Blvd & 1624, 1636  
Wilcox Ave & 5546-007-029  
Los Angeles, CA 90028

**1948**

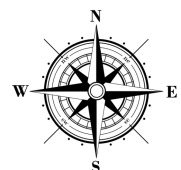


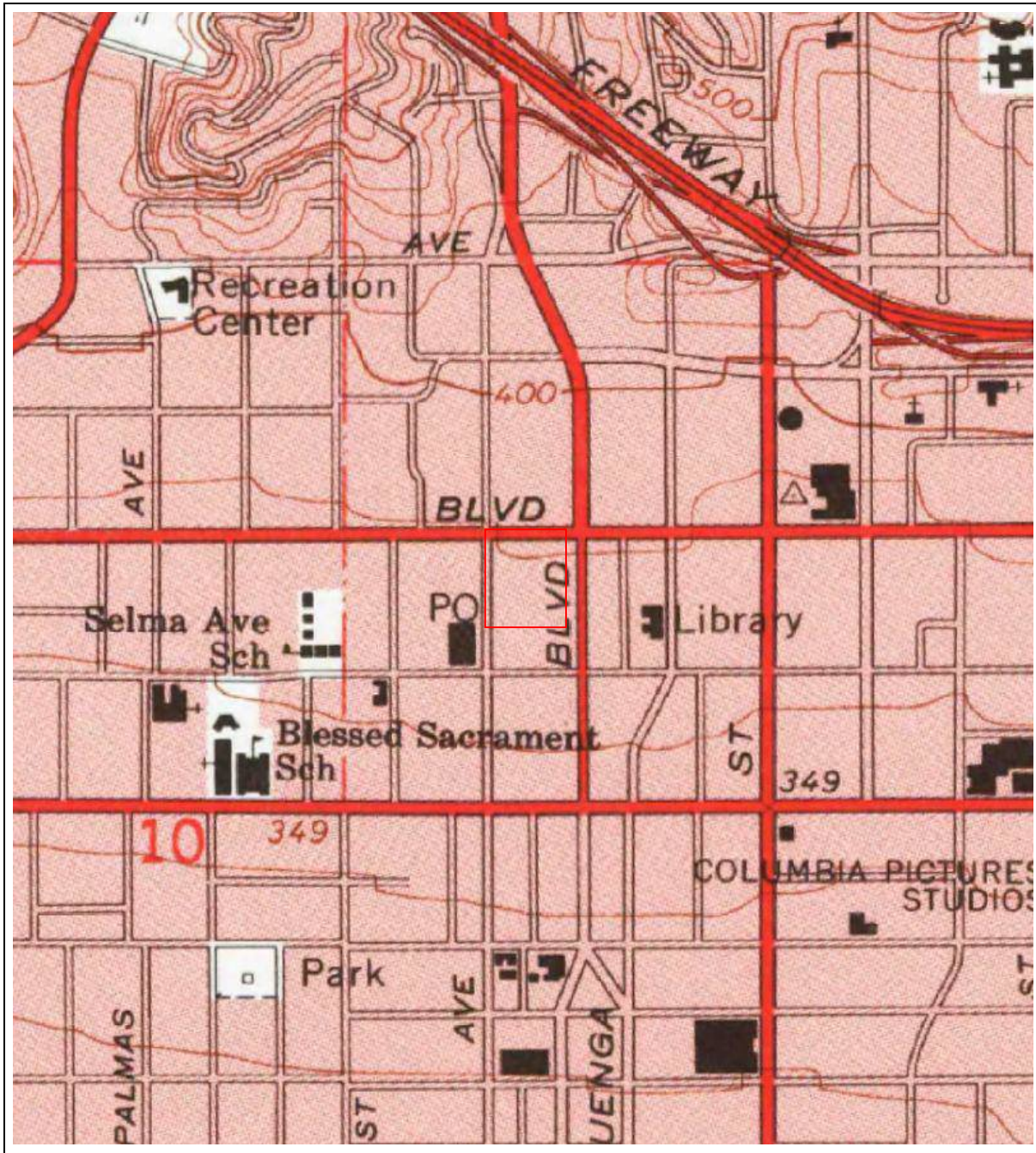


### Historical Topographic Map

**Site:**  
 6430, 6436 Hollywood Blvd & 1624,  
 1636 Wilcox Ave & 5546-007-029  
 Los Angeles, CA 90028

Date:	2015
Quad:	Hollywood
Series:	7.5 Minute
Original Scale:	1:24,000
Contour Intervals:	20'

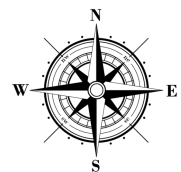


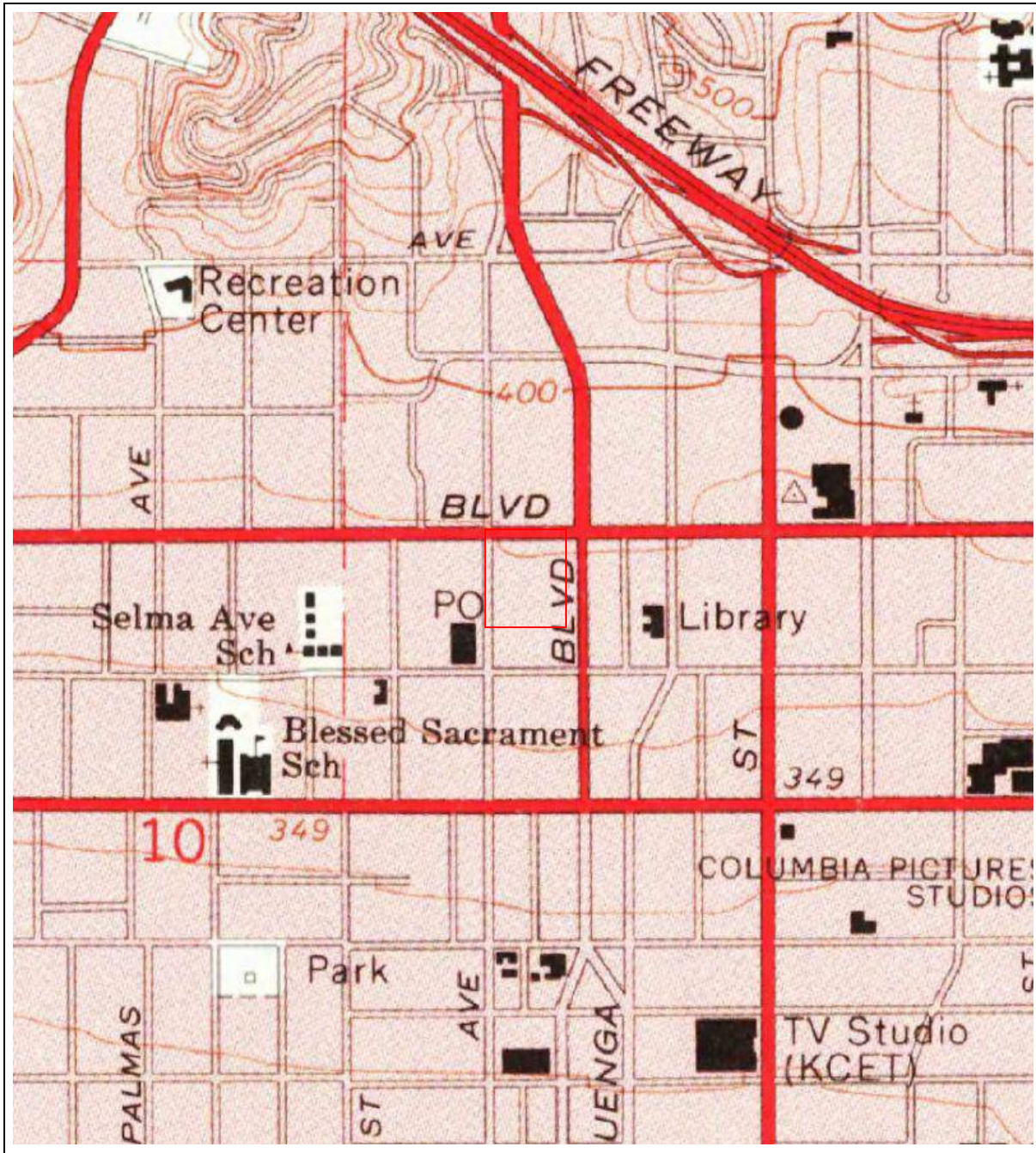


### Historical Topographic Map

**Site:**  
 6430, 6436 Hollywood Blvd & 1624,  
 1636 Wilcox Ave & 5546-007-029  
 Los Angeles, CA 90028

Date:	1995
Quad:	Hollywood
Series:	7.5
Original Scale:	1:24,000
Contour Intervals:	20'

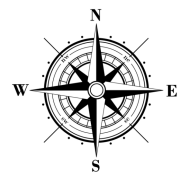


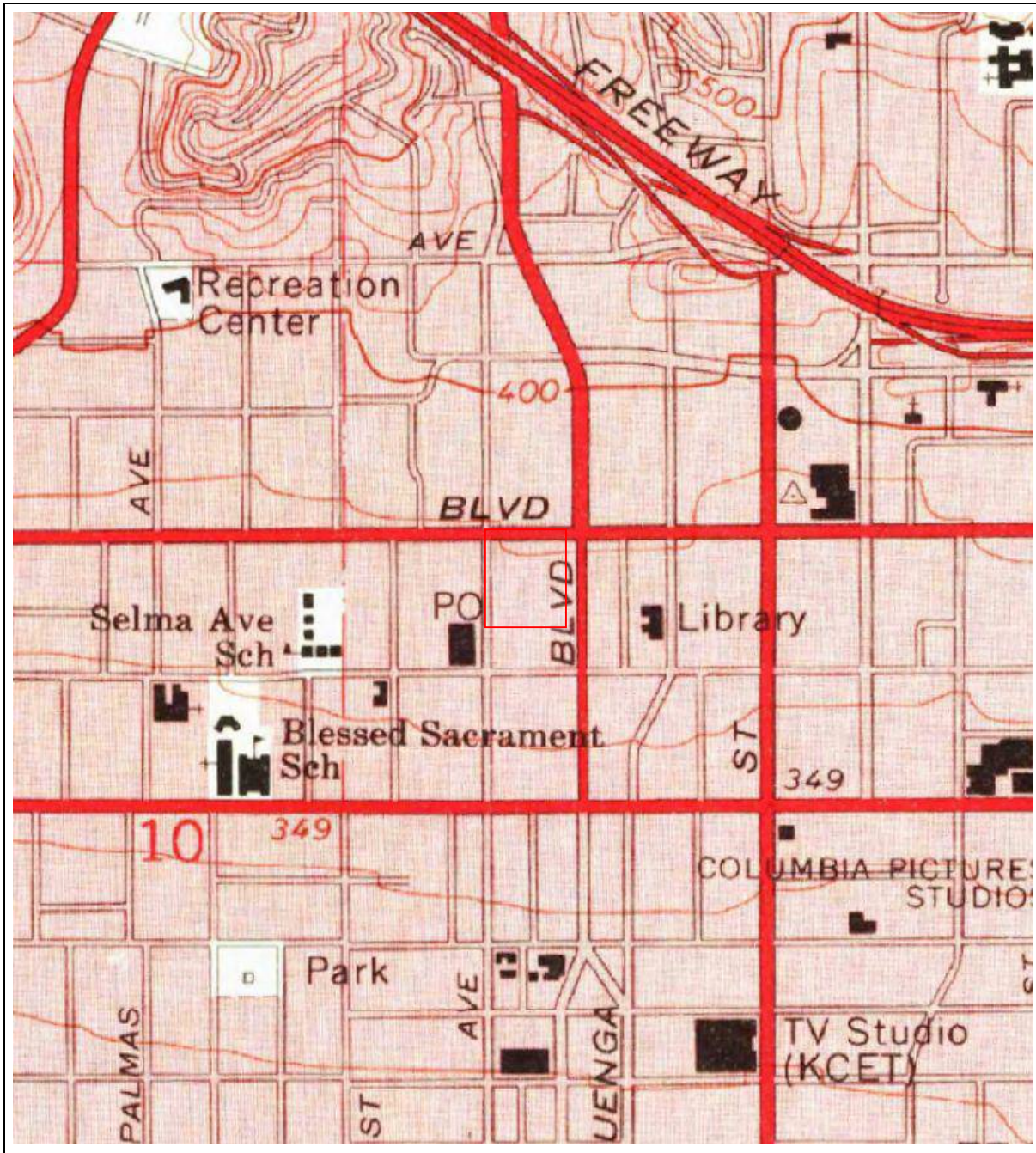


## Historical Topographic Map

**Site:**  
 6430, 6436 Hollywood Blvd & 1624,  
 1636 Wilcox Ave & 5546-007-029  
 Los Angeles, CA 90028

Date:	1982
Quad:	Hollywood
Series:	7.5
Original Scale:	1:24,000
Contour Intervals:	20'

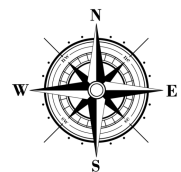


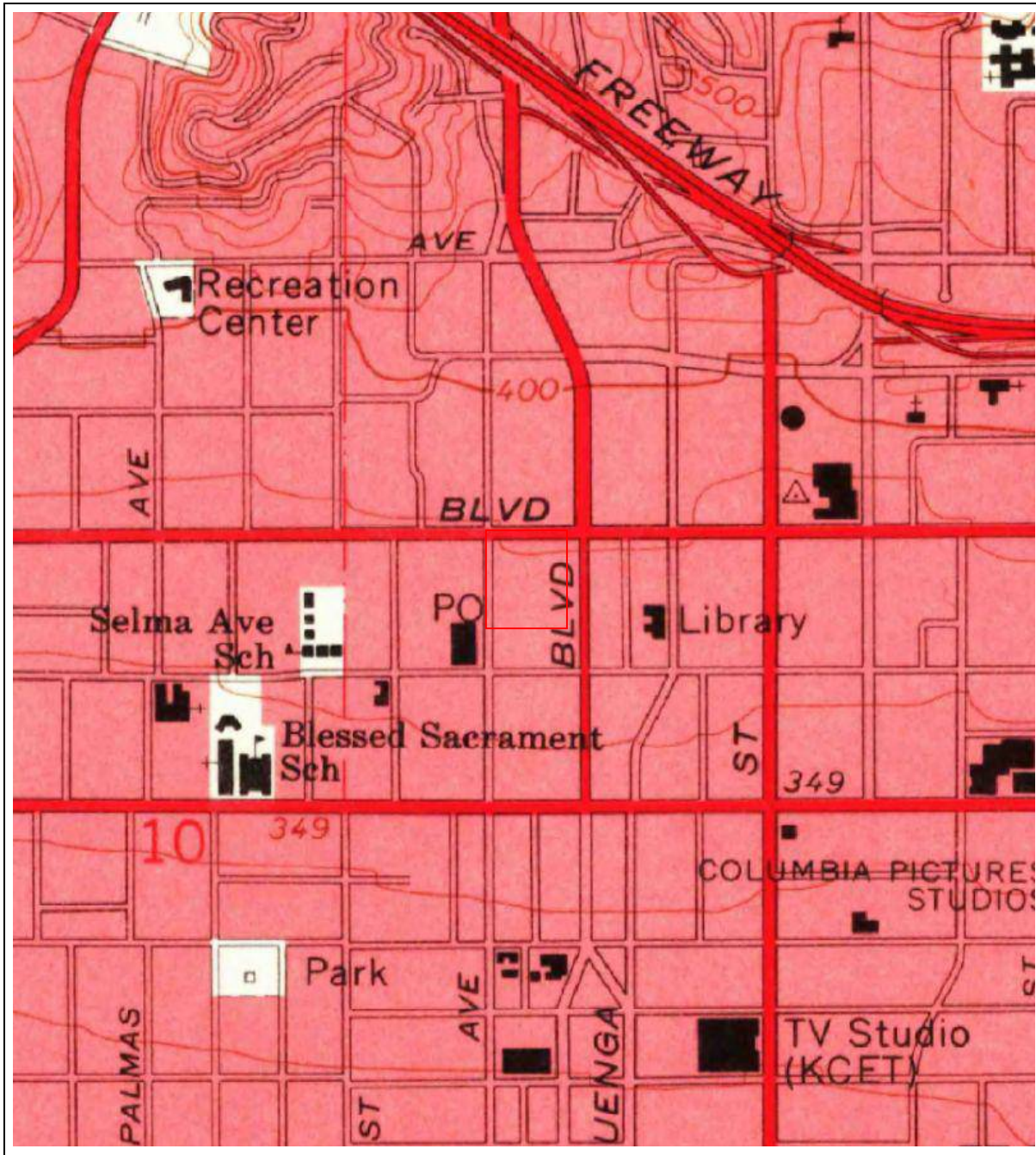


### Historical Topographic Map

**Site:**  
 6430, 6436 Hollywood Blvd & 1624,  
 1636 Wilcox Ave & 5546-007-029  
 Los Angeles, CA 90028

Date:	1975
Quad:	Hollywood
Series:	7.5
Original Scale:	1:24,000
Contour Intervals:	20'

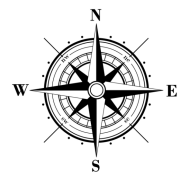


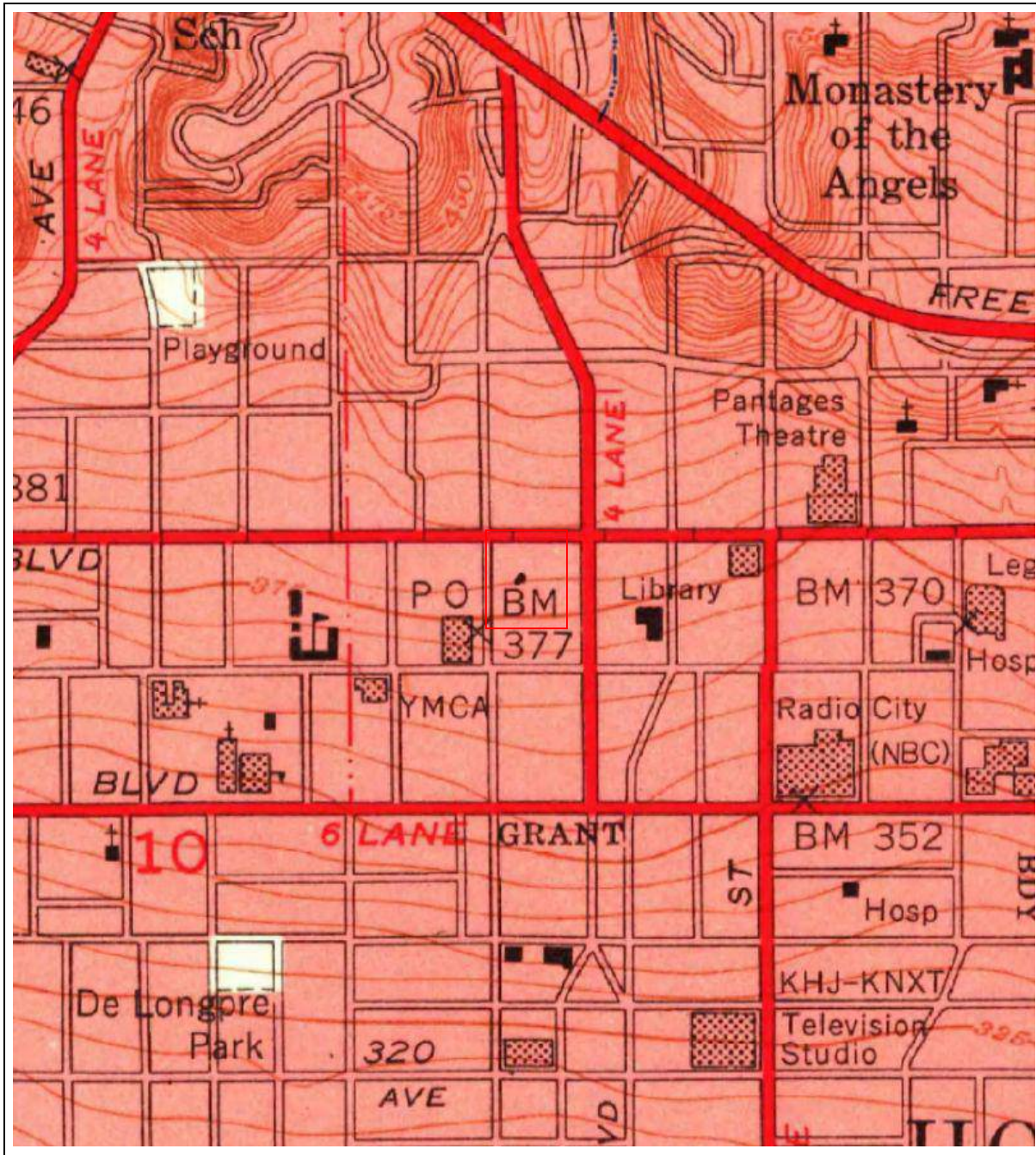


### Historical Topographic Map

**Site:**  
 6430, 6436 Hollywood Blvd & 1624,  
 1636 Wilcox Ave & 5546-007-029  
 Los Angeles, CA 90028

Date:	1968
Quad:	Hollywood
Series:	7.5
Original Scale:	1:24,000
Contour Intervals:	20'

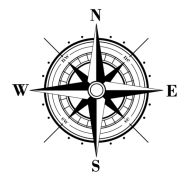




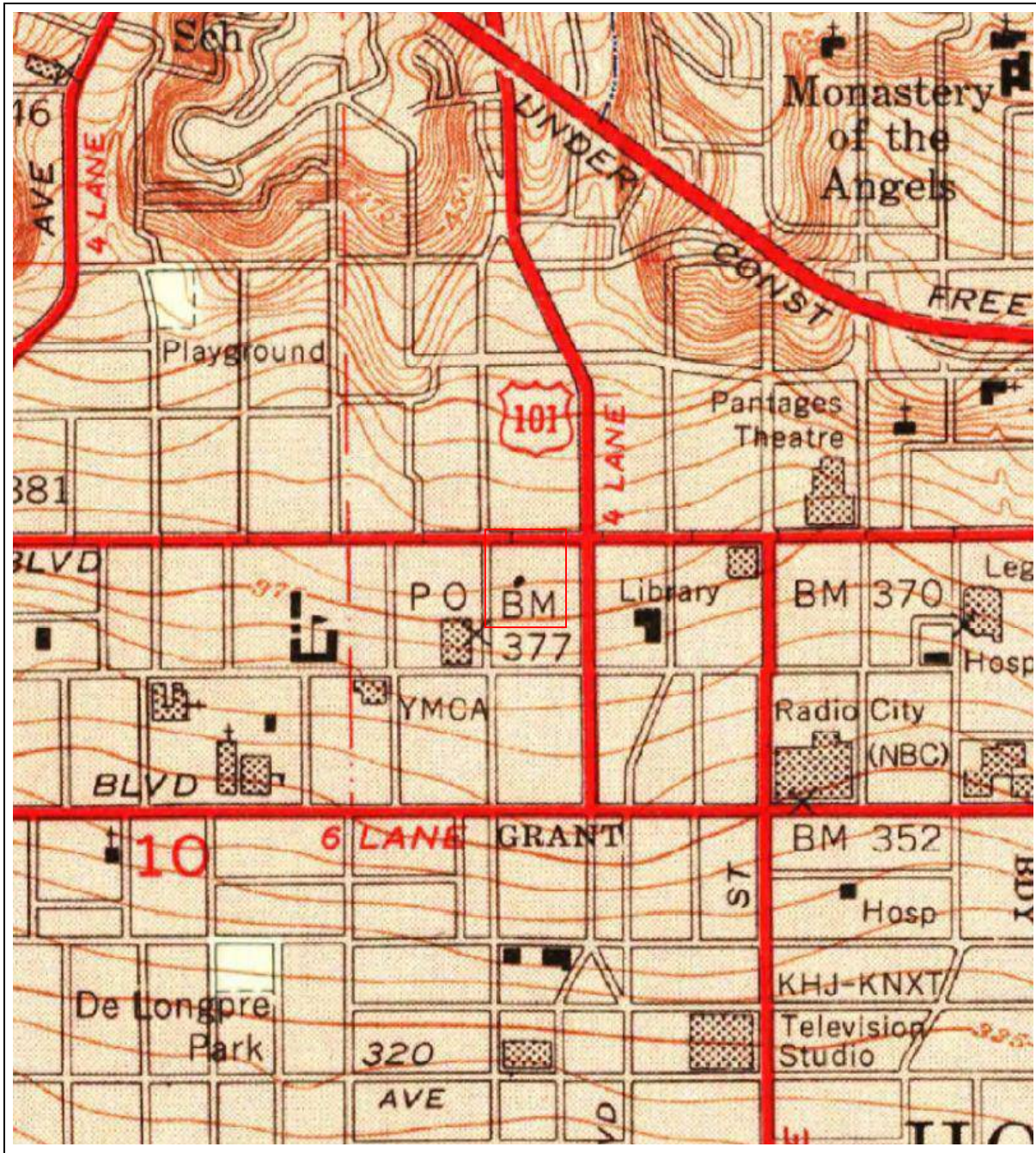
## Historical Topographic Map

**Site:**  
 6430, 6436 Hollywood Blvd & 1624,  
 1636 Wilcox Ave & 5546-007-029  
 Los Angeles, CA 90028

Date:	1963
Quad:	Hollywood
Series:	7.5
Original Scale:	1:24,000
Contour Intervals:	5' & 25'



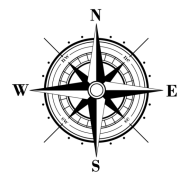


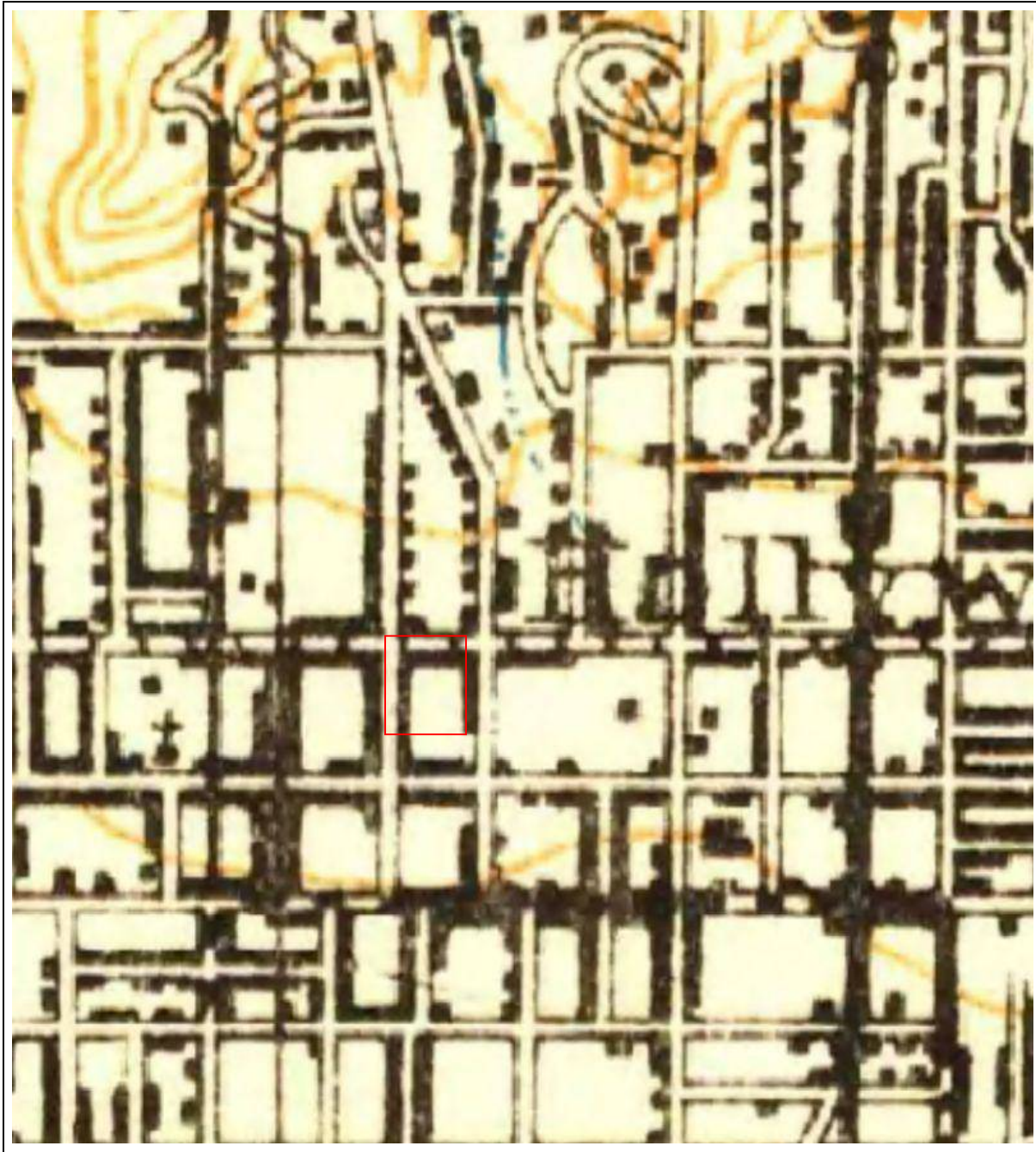


## Historical Topographic Map

**Site:**  
 6430, 6436 Hollywood Blvd & 1624,  
 1636 Wilcox Ave & 5546-007-029  
 Los Angeles, CA 90028

Date:	1955
Quad:	Hollywood
Series:	7.5
Original Scale:	1:24,000
Contour Intervals:	5' & 25'

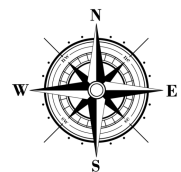


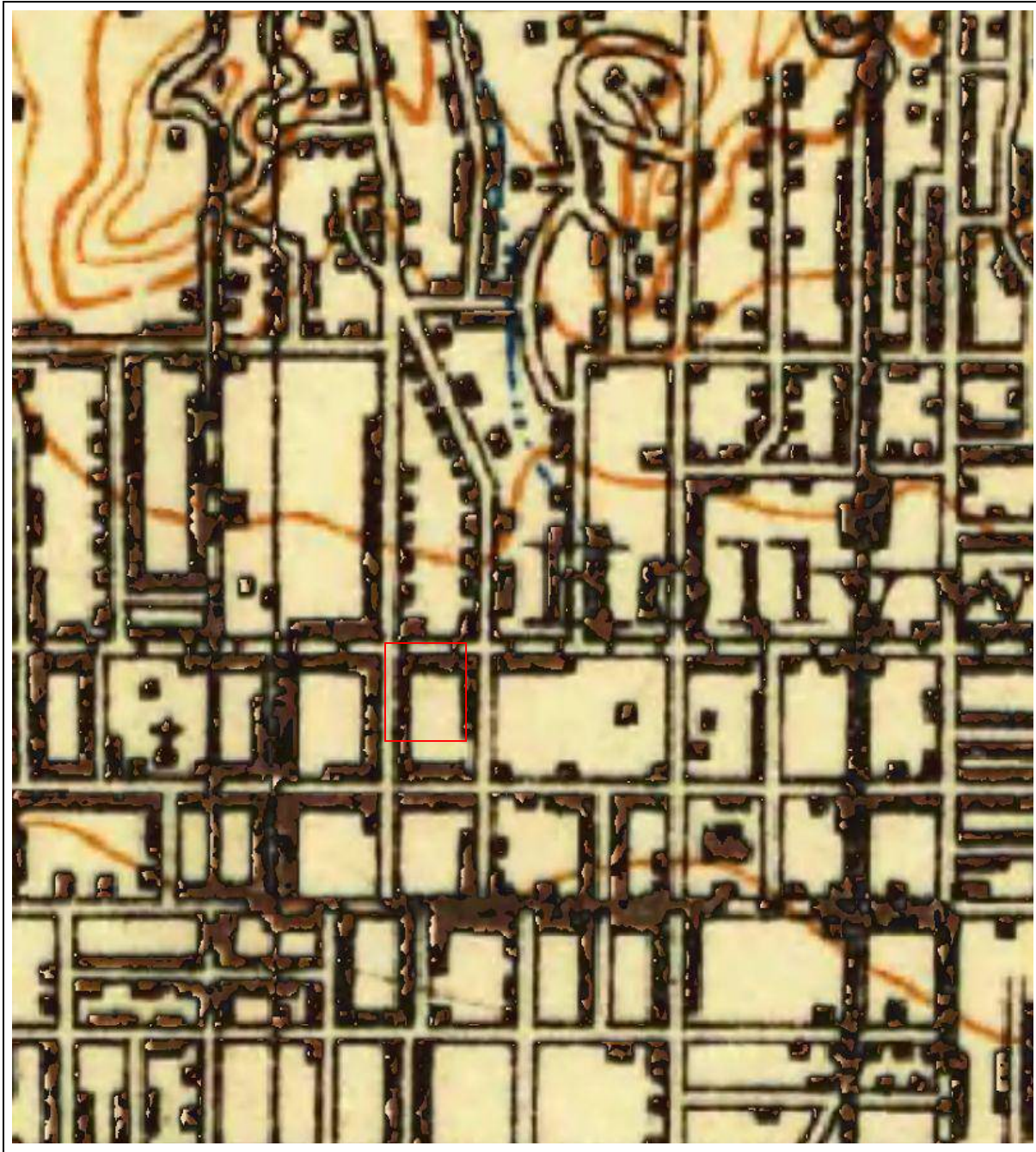


### Historical Topographic Map

**Site:**  
6430, 6436 Hollywood Blvd & 1624,  
1636 Wilcox Ave & 5546-007-029  
Los Angeles, CA 90028

Date:	1932
Quad:	Santa Monica
Series:	15 Minute
Original Scale:	1:62,500
Contour Intervals:	50'

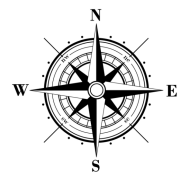




### Historical Topographic Map

**Site:**  
6430, 6436 Hollywood Blvd & 1624,  
1636 Wilcox Ave & 5546-007-029  
Los Angeles, CA 90028

Date:	1921
Quad:	Santa Monica
Series:	15 Minute
Original Scale:	1:62,500
Contour Intervals:	50'

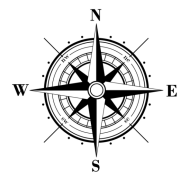


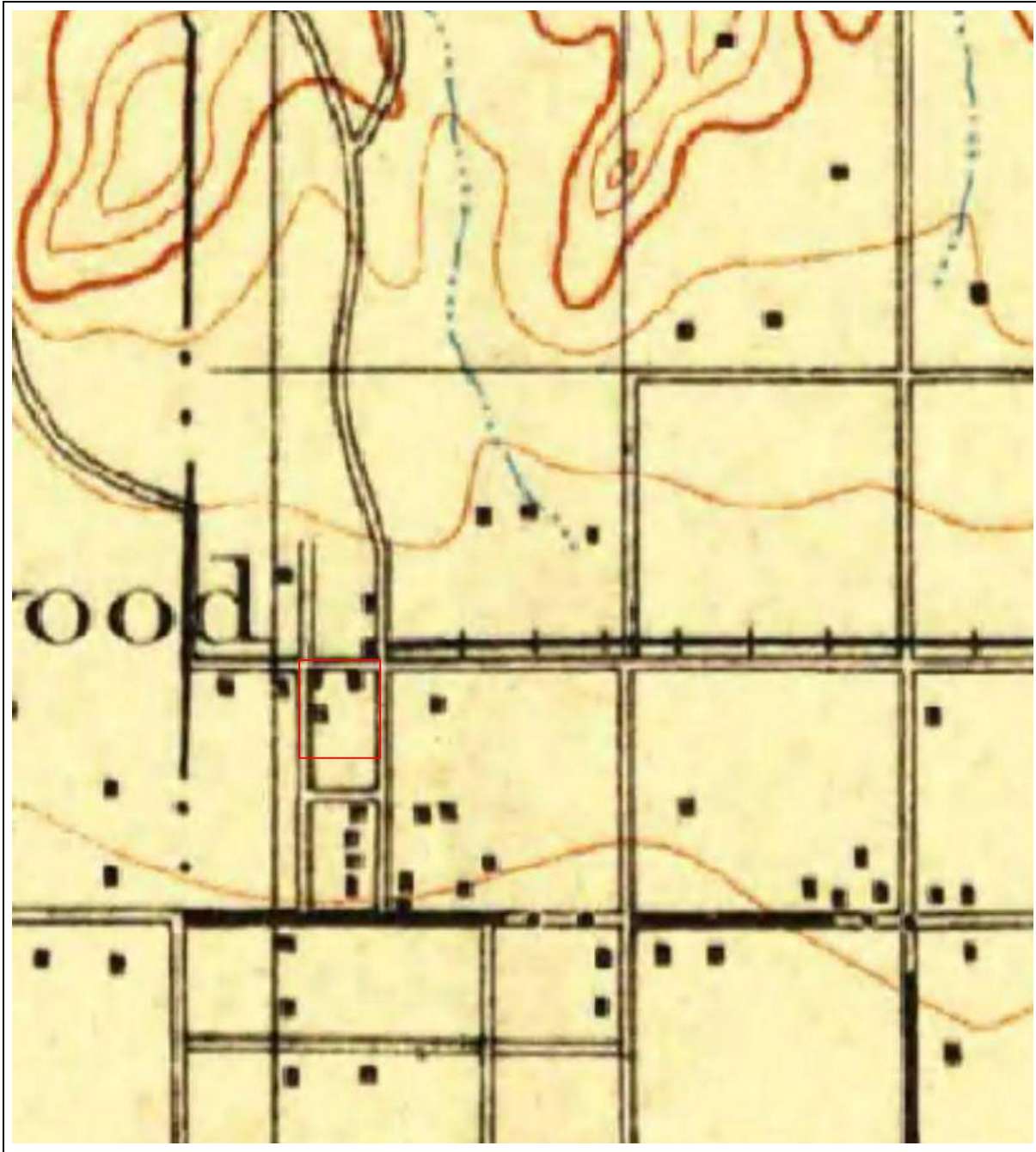


### Historical Topographic Map

**Site:**  
6430, 6436 Hollywood Blvd & 1624,  
1636 Wilcox Ave & 5546-007-029  
Los Angeles, CA 90028

Date:	1913
Quad:	Santa Monica
Series:	15 Minute
Original Scale:	1:62,500
Contour Intervals:	50'

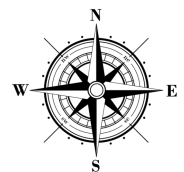




### Historical Topographic Map

**Site:**  
6430, 6436 Hollywood Blvd & 1624,  
1636 Wilcox Ave & 5546-007-029  
Los Angeles, CA 90028

Date:	1902
Quad:	Santa Monica
Series:	15 Minute
Original Scale:	1:62,500
Contour Intervals:	50'

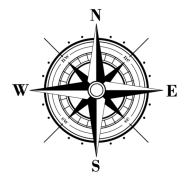




### Historical Topographic Map

**Site:**  
6430, 6436 Hollywood Blvd & 1624,  
1636 Wilcox Ave & 5546-007-029  
Los Angeles, CA 90028

Date:	1896
Quad:	Santa Monica
Series:	15 Minute
Original Scale:	1:62,500
Contour Intervals:	50'

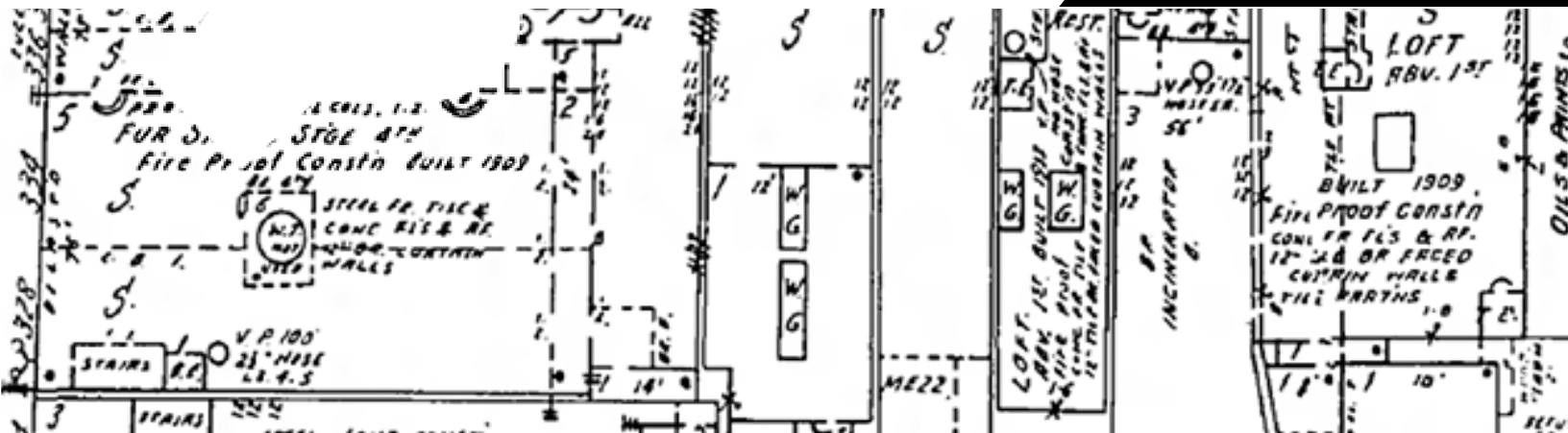


**APPENDIX C**

SANBORN FIRE INSURANCE MAPS

## Hybrid Fire Insurance Map

### REPORT RESULTS



### Report Results for:

Mark Russell

Earth Systems Southern California

2114 East Walnut Street

Pasadena, CA 91107

2104671550 FIM

October 5, 2016



**Subject Site:**

Client's Project #:  
 Address: **Wilcox Ave & Hollywood Blvd**  
 City, State Zip: **Los Angeles, CA 90028**

**ERS Order #:**

**2104671550 FIM**

**Prepared For:**

Name: Mark Russell  
 Company: Earth Systems Southern California  
 Address: 2114 East Walnut Street  
 City, State Zip: Pasadena, CA 91107

**Date:**

**October 5, 2016**

**EXECUTIVE SUMMARY**

Years researched covering your site or adjacent sites:

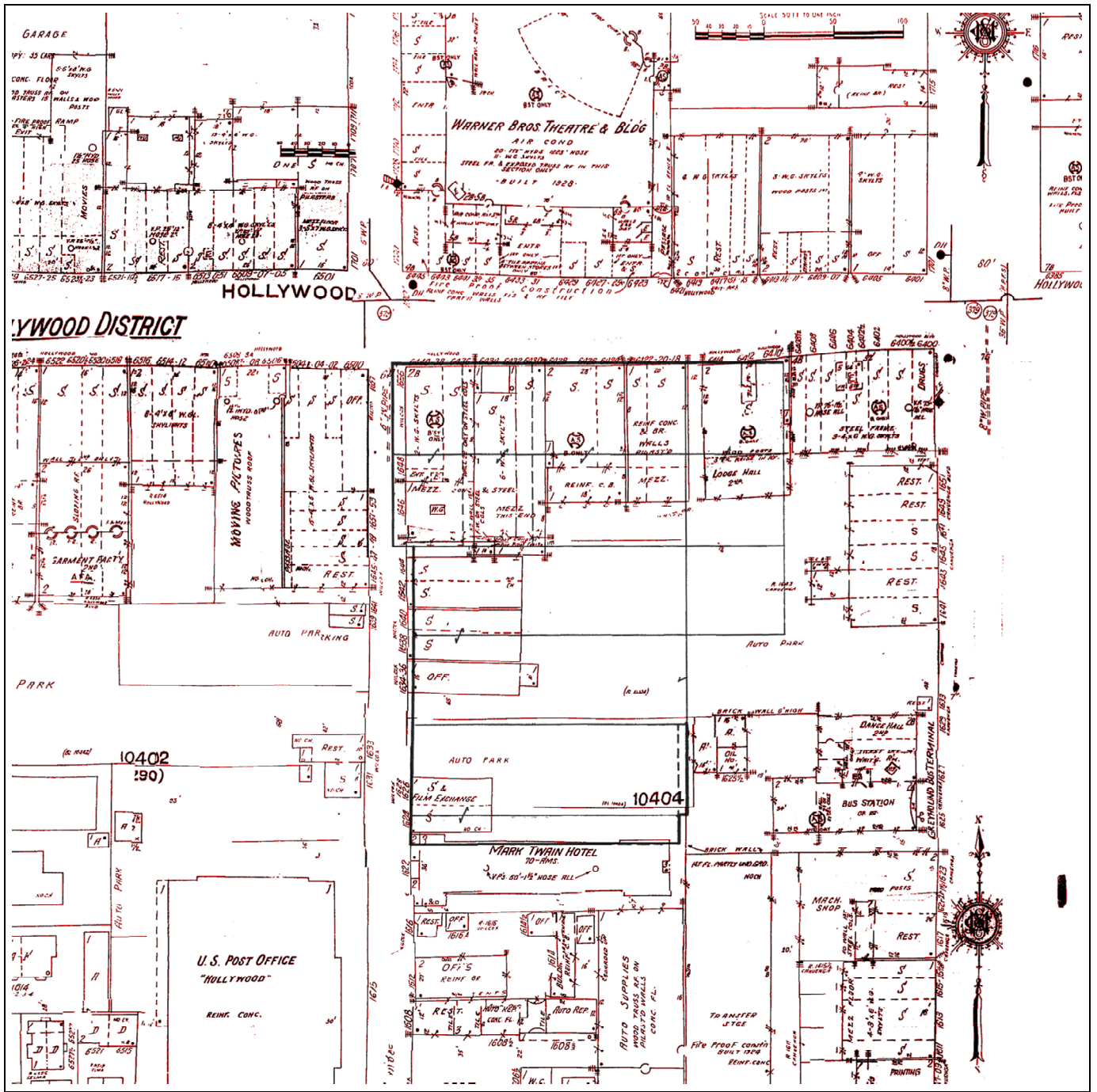
<b>1919</b>	<b>1950</b>			

Years researched NOT covering your site or adjacent sites:

<b>1888</b>	<b>1894</b>			

**ERS's Hybrid Fire Insurance Map represents a combination of a Fire Insurance Map directly overlaid and imbedded into a current parcel map of the subject property and all nearby and adjacent sites (usually at least a block surrounding the subject property). The Hybrid Fire Insurance Map is a sophisticated tool for Environmental Professionals thereby, saving them time and increasing their accuracy.**

ERS's research has been limited to the facts presented on fire insurance maps only. All terms, conditions, and limitations normally associated with work contracted by ERS and presented or associated with the fire insurance maps are in effect at all times. This Hybrid Map, all its information and content have been derived, reconfigured and reformatted (creating an entirely new map) from and relies upon fire insurance maps originally published by The Sanborn Map Company or other publishers and local agency parcel maps. "Digital Sanborn Maps, 1867-1970" is owned by ProQuest, LLC, licensed from Environmental Data Resources, Inc., and some are protected by copyright and other laws that recognize the rights of copyright holders. ERS's research has only been based on these maps; ERS did not perform any type of independent investigation of any type, including as to the accuracy and/or completeness of the information derived or otherwise obtained from the secondary source or sources including those maps received from the Library of Congress.

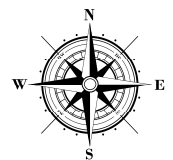


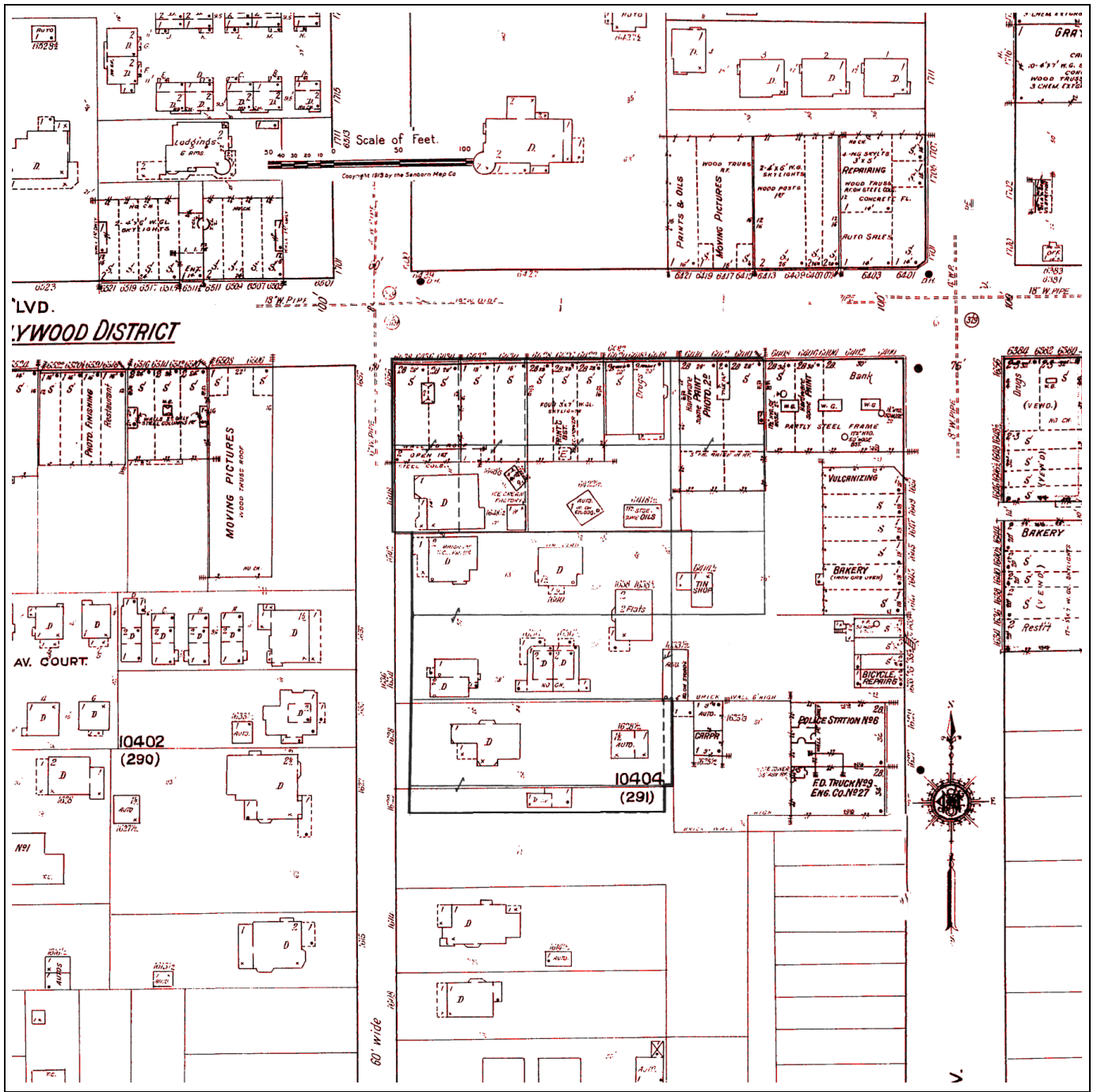
Site:  
 Wilcox Ave & Hollywood Blvd  
 Los Angeles, CA 90028

Year  
 1950

Volume  
 10

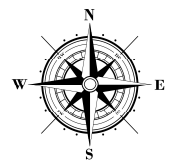
Sheet  
 1021, 1022, 1051





**Site:**  
**Wilcox Ave & Hollywood Blvd**  
**Los Angeles, CA 90028**

**Year** 1919  
**Volume** 10  
**Sheet** 1021, 1022, 1051, 1052



**APPENDIX D**

BUILDING PERMITS

All Applications Must be Filled Out by Applicant

PLANS AND SPECIFICATIONS and other data must also be filed

Std. Form 1

1

CITY OF LOS ANGELES DEPARTMENT OF BUILDING AND SAFETY BUILDING DIVISION

Application for the Erection of Buildings CLASS "A" - "C"

To the Board of Building and Safety Commissioners of the City of Los Angeles: Application is hereby made to the Board of Building and Safety Commissioners of the City of Los Angeles, through the office of the Superintendent of Building, for a building permit in accordance with the description and for the purpose hereinafter set forth. This application is made subject to the following conditions, which are hereby agreed to by the undersigned applicant and which shall be deemed conditions entering into the terms of the permit: First: That the permit does not grant any right or privilege to erect any building or other structure therein described, or any portion thereof, upon any street, alley, or other public place or portion thereof. Second: That the permit does not grant any right or privilege to use any building or other structure therein described, or any portion thereof, for any purpose that is, or may hereafter be prohibited by ordinance of the City of Los Angeles. Third: That the granting of the permit does not assert or prejudice any claim of title to, or right of possession in, the property described in each permit.

TAKE TO ROOM No. 348 (2ND FLOOR) CITY CLERK PLEASE VERIFY TAKE TO ROOM No. 5 (MAIN ST.) FLOOR) ENGINEER PLEASE VERIFY

Lot No. 1 and 2 Block 14 Hollywood. Recorded in Book 28 Pages 59 and 60 Miscellaneous Records City of Los Angeles, State of California. District No. 32 M. B. Page 17418 F. B. Page 97 No. Southeast corner Hollywood Boulevard and Wilcox Street 6450-54 Hollywood Boulevard.

G. K. City Clerk Deputy G. K. City Engineer Deputy

(USE INK OR INDELIBLE PENCIL)

- 1. Purpose of Building Store and Office No. of Rooms 9 No. of Families
2. Owner's name Capital Company Phone Trinity 4555
3. Owner's address Transamerica Building, Los Angeles, California
4. Architect's name Name to be filed in registry with name of Certified Architect or Licensed Engineer
5. Contractor's name STATE LICENSE NO.
6. Contractor's address
7. TOTAL VALUATION OF BUILDING \$ 22,000.00
8. Any other building or permit for a building on lot at present? No How used?
9. Size of proposed building 50 x 150 Size of lot 50 x 150 feet
10. Number of stories in height One Height to highest point 50 ft.
11. Material of foundation Reinforced concrete Character of soil Sandy loam
12. Material of exterior walls Reinforced concrete
13. Material of interior construction Concrete frame Wood joists
14. Material of floors Wood
15. Material of roof Wood
16. Will all lathing and plastering comply with Ordinance? Yes
17. What zone is property in? C - L

I have carefully examined and read the above application and know the same is true and correct, and hereby certify and agree, if a permit is issued, that all of the provisions of the Building Ordinances will be complied with, whether herein specified or not; also certify that plans and specifications herewith filed conform to all of the provisions of the Building Ordinances and State laws.

OVER (Sign Here) J. M. McCoy (Owner or Authorized Agent)

FOR DEPARTMENT USE ONLY

PERMIT No. 13215 Plans and Specifications checked and found to conform to Ordinance, State Laws, etc. Application checked and found correct. Stamp: RECEIVED JUL 2 1931

No Sprinkler

Address of Building 6434 Hollywood Blvd.



CITY OF LOS ANGELES  
CERTIFICATE OF OCCUPANCY

**NOTE: Any change of use or occupancy must be approved by the Department of Building and Safety.** This certifies that, so far as ascertained by or made known to the undersigned, the building at the above address complies with the applicable requirements of the Municipal Code, as follows: Ch. 1, as to permitted uses, Ch. 9, Arts. 1, 3, 4, and 5; and with applicable requirements of State Housing Law—for following occupancies:

Issued 10/19/76 Permit No. and Year LA 18972/75

Change of occupancy of an existing 1 story, type IIIB 39' x 130' retail store G-1 to restaurant G-2, B-2. 84 maximum occupants. B/F. #753738.

Owner Larry Worchell  
Owner's Address 11755 El Cerro Lane  
Studio City, California

101051200300005420 BY W. C. LAU:jh

3

APPLICATION FOR INSPECTION — ADDITION-ALTER-REPAIR-DEMOLITION  
CITY OF LOS ANGELES AND FOR CERTIFICATE OF OCCUPANCY  
DEPT. OF BUILDING AND SAFETY

INSTRUCTIONS: Applicant to Complete Numbered Items Only.

1. LEGAL DESCR.	LOT see attached 1 & 2	BLK 14	TRACT Hollywood MR 25	DIST MAP 4705
2. PRESENT USE OF BUILDING	(16) Store	NEW USE OF BUILDING	(17) <del>take out</del> restaurant	CENSO YR. 1977.00
3. JOB ADDRESS	6434 Hollywood Blvd.			ZONE CL...
4. BETWEEN CROSS STREETS	Wilcox	AND	Cahuenga	FIRE EST. OXIS
5. OWNER'S NAME	Larry Worcheil	PHONE	655-6783	LOT (TYPE)
6. OWNER'S ADDRESS	P.O. Box 48608	CITY	LA 90044	LOT SIZE
7. ENGINEER	Don Goertz	ACTIVE STATE LICENSE No.	4169	ALL
8. ARCHITECT OR DESIGNER	Don Goertz	ACTIVE STATE LICENSE No.	4169	BLO. ONE
9. CONTRACTOR	Not Selected	ACTIVE STATE LICENSE No.		AFFIDAVIT 26214
10. BRANCH LENDER				26214
11. SIZE OF EXISTING BLDG.	WIDTH 39	LENGTH 130	STORIES 1	HEIGHT 22
12. CONST. MATERIAL OF EXISTING BLDG.	EXT WALLS conc	ROOF Rock	FLOOR	NO. OF EXISTING BUILDINGS ON LOT AND USE 1 store
13. JOB ADDRESS	6434 Hollywood Blvd.			DIS. OFFICE
14. VALUATION TO INCLUDE ALL FIXED EQUIPMENT REQUIRED TO OPERATE AND USE PROPOSED BUILDING	\$ 30,000.			CRT. OIL
15. NEW WORK: (Describe)	remodel adding toilet & kitchen facilities & chg of occ			GALING
NEW USE OF BUILDING	Restaurant			HIGHWAY DED. V-15 B
TYPE	GROUP OCC. G1/G2/B2	PLANS CHECKED	Mogel	
BLDG. AREA	MAX OCC. B2-81	TOTAL	57	
DWELL. UNITS	GUEST ROOMS C	PARKING REQ'D	PROVIDED	
SPRINKLERS SPECIFIED	YES	CONT. INSP.	NO	
P.C.	146.20	S.P.	172	P.M.
P.L.	15529	PLAN CHECK EXPIRES SIX MONTHS AFTER FEE IS PAID. PERMIT EXPIRES ONE YEAR AFTER FEE IS PAID OR SIX MONTHS AFTER FEE IS PAID IF CONSTRUCTION IS NOT COMMENCED.		

COUNCIL'S USE ONLY

OCT--1-75 23989 E :18972 4 = 28 146.20  
 DEC-29-75 45758 E :18972 4 = 28 177.00


STATEMENT OF RESPONSIBILITY

I certify that in doing the work specified herein I will not employ any person in violation of the Labor Code of the State of California relating to workmen's compensation insurance.

This permit is an application for inspection, the issuance of which is not an approval or an authorization of the work specified herein. This permit does not authorize or permit nor shall be construed as authorizing or permitting the violation or failure to comply with any applicable law, whether the City of Los Angeles, nor any board, department, officer or employee thereof make any warranty or shall be responsible for the performance or results of any work described herein, or the condition of the property or soil upon which such work is performed. See Sec. 91.0202 L.A.M.C.

Signed: [Signature]

Address of 6434 Hollywood Blvd.  
Building



CITY OF LOS ANGELES  
**CERTIFICATE OF OCCUPANCY**

**NOTE: Any change of use or occupancy must be approved by the Department of Building and Safety.**

This certifies that, so far as ascertained by or made known to the undersigned, the building at the above address complies with the applicable requirements of the Municipal Code, as follows: Ch. 1, as to permitted uses, Ch. 9, Arts. 1, 3, 4, and 5; and with applicable requirements of State Housing Law — for following occupancies:

Issued 2-2-84 Permit No. and Year LA 81146/84 & LA 70406/83

1 story, type IIB, 27'x95', portion of building converted to a retail store.  
G1 Occupancy. No change in parking.

0 2 6 0 0 5 0 0 3 2 2

Owner Patini Shoes  
Owner's Address 6434 Hollywood Blvd.  
Los Angeles, CA

500050420050002153

BY W. McCLIVE/kc



INSTRUCTIONS: 1. Applicant to Complete Numbered Items Only.

1. LEGAL DESCR.	LOT 1	BLOCK 14	TRACT Hollywood	CITY DISTRICT NO 13	LIST MAP 4755 CENSUS TRACT 1902
2. PRESENT USE OF BUILDING (17)	Restaurant		NEW USE OF BUILDING (17)	same	
3. JOB ADDRESS	6434 Hollywood Blvd.				ZONE C4-4 FORECAST CWB
4. BETWEEN CROSS STREETS	Wilcox		AND Cahuenga	LOT AREA 1int	
5. OWNER'S NAME	W & K Investments		PHONE 271-7283	LOT SIZE Prio 110x130	
6. OWNER'S ADDRESS	155 N. LaPeer		CITY Los Angeles	ALLEY -	
7. ENGINEER	No		M.S. LIC. NO. -	ACTIVE STATE LIC. NO. -	PHONE -
8. ARCHITECT OR DESIGNER	NA		BUS. LIC. NO. -	ACTIVE STATE LIC. NO. -	PHONE -
9. ARCHITECT OR ENGINEER'S ADDRESS	Kirklin Const.		CITY -	ZIP -	
10. CONTRACTOR	Kirklin Const.		BUS. LIC. NO. 310602	ACTIVE STATE LIC. NO. 777-7690	PHONE -
11. SIZE OF EXISTING BLDG.	WIDTH 27	LENGTH 95	STORIES 1	WEIGHT 1	NO. OF EXISTING BUILDINGS ON LOT AND USE 1-Restaurant
12. CONST. MATERIAL OF EXISTING BLDG. IS ->	conc		EXT. WALLS conc	ROOF comp	FLOOR conc
13. JOB ADDRESS	6434 Hollywood Blvd.				DISTRICT OFFICE LA
14. VALUATION TO INCLUDE ALL FIXED EQUIPMENT REQUIRED TO OPERATE AND USE PROPOSED BUILDING	\$ 2000				SERVICES STUDY ZONE -
15. NEW WORK (Describe)	Install new store, same size front glass repair damage to ceilings and walls, int. non-eyes				GRAADING - FLOOD - ENVY. DEB. CONE. - ZONED BY Vercher FILE WITH -
NEW USE OF BUILDING	NC		SIZE OF ADDITION	NA	
TYPE	GROUP	PLUM AREA	PLANS CHECKED	STORIES	
MA	2-2/5-2	NC	NC	NC NC	
DRYLL HITS	NA	MAX. DEC.	TOTAL	APPROXIMATION APPROVED	
NA	NA	NA	NA	Kirklin Const.	
CREST ROOMS	NA	PARKING REQ'D	PARKING PROVIDED	INSPECTION ACTIVITY	
NA	NA	NA	NA	CONG (E) MAL. S. CONS.	
PG	BP	CONT. DISP.	CARRIERS USE ONLY 18.00 BP-R 8.00 B-Y 1.00 OSS 704 06 0081 84736 1 08718/89 20.50 CMTU		
BP	EI				
IF	OSA				
OS	SSB				
DIST OFFICE	CS				
P.C. NO.					

DECLARATIONS AND CERTIFICATIONS

16. LICENSED CONTRACTORS DECLARATION  
 I hereby affirm that I am licensed under the provisions of Chapter 9 (commencing with Section 7000) of Division 3 of the Business and Professions Code, and my license is in full force and effect.  
 Date 8/12/83 Lic. Class B Lic. Number 310602 Contractor Kirklin Const.

17. OWNER-BUILDER DECLARATION  
 I hereby affirm that I am exempt from the Contractor's License Law for the following reason (Sec. 7031.5, Business and Professions Code): Any city or county which requires a permit to construct, alter, improve, demolish, or repair any structure, prior to its issuance, also requires the applicant for such permit to file a signed statement that he is licensed pursuant to the provisions of the Contractor's License Law (Chapter 9 (commencing with Section 7000) of Division 3 of the Business and Professions Code) or that he is exempt therefrom and the cause for the alleged exemption. Any violation of Section 7031.5 by any applicant for a permit subjects the applicant to a civil penalty of not more than five hundred dollars (\$500).  
 I, as owner of the property, or my employee with wages as their sole compensation, will do the work, and the structure is not intended or offered for sale.  
 I, as owner of the property, am exclusively contracting with licensed contractors to construct the project (Sec. 7044, Business and Professions Code. The Contractor's License Law does not apply to an owner of property who builds or improves thereon, and who contracts for such projects with a contractor(s) licensed pursuant to the Contractor's License Law.)  
 I am exempt under Sec. \_\_\_\_\_ of the B. & P. Code for this reason: \_\_\_\_\_  
 Date \_\_\_\_\_ Owner's Signature \_\_\_\_\_

18. WORKERS' COMPENSATION DECLARATION  
 I hereby affirm that I have a certificate of consent to self-insure, or a certificate of Worker's Compensation Insurance, or a certified copy thereof (Sec. 3600, Lab. C.).  
 Policy No. \_\_\_\_\_ Insurance Company \_\_\_\_\_  
 Certified copy is hereby furnished.  
 Certified copy is filed with the Los Angeles City Dept. of Bldg. & Safety.  
 Date \_\_\_\_\_ Applicant's Signature \_\_\_\_\_  
 Applicant's Mailing Address \_\_\_\_\_

19. CERTIFICATE OF EXEMPTION FROM WORKERS' COMPENSATION INSURANCE  
 I certify that in the performance of the work for which this permit is issued, I will not employ any person in any manner as to be deemed subject to the Workers' Compensation Laws of California.  
 Date 8/12/83 Applicant's Signature Kirklin Const.  
 NOTICE TO APPLICANT: If, after making this Certificate of Exemption, you should become subject to the Workers' Compensation provisions of the Labor Code, you must forthwith comply with such provisions or this permit shall be deemed revoked.

20. CONSTRUCTION LENDING AGENCY  
 I hereby affirm that there is a construction lending agency for the performance of the work for which this permit is issued (Sec. 3607, Civ. C.).  
 Lender's Name \_\_\_\_\_ Lender's Address \_\_\_\_\_

21. I certify that I have read this application and state that the above information is correct. I agree to comply with all city and county ordinances and state laws relating to building construction, and hereby authorize representatives of the city to enter upon the above-mentioned property for inspection purposes.  
 I realize that this permit is an application for inspection, that it does not approve or authorize the work specified herein, that it does not warrant or protect any violation or failure to comply with any applicable law, that neither the city of Los Angeles nor any board, department, officer or employee thereof makes any warranty or shall be responsible for the performance or results of any work described herein or the condition of the property or soil upon which such work is performed. (See Sec. 91.5002-1.4(a))  
 Signed \_\_\_\_\_ Position \_\_\_\_\_ Date 8/12/83  
 (Owner or agent having property owner's consent)

INSTRUCTIONS: 1. Applicant to Complete Numbered Items Only.

1. LOT	BLK	TRACT	COUNCIL DISTRICT NO.	SHT. MAP
1	14	Hollywood		4755
2. PRESENT USE OF BUILDING	NEW USE OF BUILDING	ZONE	PERM. TRADE	
Restaurant	Retail Stores	C4-4	1902.00	
3. ADDRESS	FRONT	REAR	ALLEY	
6434 Hollywood Blvd.	Wilcox			
4. BETWEEN CORNERS	STREETS	FRONT	REAR	
Canal	Wilcox			
5. OWNER'S ADDRESS	CITY	ZIP	LOT TYPE	
6434 Hollywood Blvd.			Int	
6. ENGINEER	BUS. LIC. NO.	ACTIVE STATE LIC. NO.	PHONE	
7. ARCHITECT OR DESIGNER	BUS. LIC. NO.	ACTIVE STATE LIC. NO.	PHONE	
8. ARCHITECT OR ENGINEER'S ADDRESS	CITY	ZIP	APPLICANTS	
Wickersham Construction			APP 2621	
9. JOB OR EXISTING BLDG. NUMBER	STORIES	HEIGHT	NO. OF EXISTING BUILDINGS ON LOT AND USE	
10. CONST. MATERIAL OF EXISTING BLDG.	EXT. WALLS	ROOF	FLOOR	
11. VALUATION TO INCLUDE ALL FIXED EQUIPMENT REQUIRED TO OPERATE AND USE PROPOSED BUILDING				
				\$10,000
12. NEW WORK (Describe)				
Change use to retail store				
13. NEW USE OF BUILDING	SIZE OF ADDITION	STORIES	HEIGHT	
Retail	None			
14. TYPE	GROUP	FLOOR AREA	BLDG. AREA	
71B	G-1	NC		
15. PERMITS	MAX. OCC.	TOTAL	APPLICANT'S SIGNATURE	
NC				
16. CONSTRUCTION	PERMITS	REQUIREMENTS	INSPECTION ACTIVITY	
	NO	NO		
17. PLAN CHECK	EPI	CURT		
56.95				
18. PLAN CHECK	SPRINKLERS	NEED SPEC.		

DECLARATIONS AND CERTIFICATIONS  
 LICENSED CONTRACTORS DECLARATION  
 I hereby affirm that I am licensed under the provisions of Chapter 2 (commencing with Section 7900) of Division 3 of the Business and Professions Code, and my license is in full force and effect.

OWNER-BUILDER DECLARATION  
 I hereby affirm that I am exempt from the Contractor's License Law for the following reason (Sec. 7921.5, Business and Professions Code): Any city or county which requires a permit to construct, alter, improve, demolish, or repair any structure, prior to its issuance, also requires the applicant for such permit to file a signed statement that he is licensed pursuant to the provisions of the Contractor's License Law (Chapter 2 (commencing with Section 7900) of Division 3 of the Business and Professions Code) or that he is exempt therefrom and the basis for the alleged exemption. Any violation of Section 7921.5 by any applicant for a permit subjects the applicant to a civil penalty of not more than five hundred dollars (\$500).  
 I, as owner of the property, or my employee with wages as their sole compensation, will do the work, and the structure is intended for use for the Business and Professions Code; The Contractor's License Law does not apply to an owner of property who builds or improves himself, and who does such work himself or through his own employees, provided that such improvements are not intended or offered for sale. If, however, the building or improvement is sold within one year of completion, the owner-builder will have the burden of proving that he did not build or improve for the purpose of sale.  
 I, as owner of the property, am exclusively contracting with licensed contractors to construct the project (Sec. 7944, Business and Professions Code); The Contractor's License Law does not apply to an owner of property who builds or improves himself, and who contracts for such projects with a contractor(s) licensed pursuant to the Contractor's License Law.  
 I am exempt under Sec. \_\_\_\_\_, B. & P. C. for this reason.

WORKERS' COMPENSATION DECLARATION  
 I hereby affirm that I have a certificate of consent to self-insure, or a certificate of Workers' Compensation Insurance, or Policy No. \_\_\_\_\_ of \_\_\_\_\_ Insurance Company.  
 Certified copy is hereby furnished.  
 Certified copy is filed with the Los Angeles City Dept. of Public Safety.  
 Date: \_\_\_\_\_ Applicant's Signature: \_\_\_\_\_

CERTIFICATE OF EXEMPTION FROM WORKERS' COMPENSATION INSURANCE  
 I certify that in the performance of the work for which this permit is issued, I shall not employ any person in any manner so as to become subject to the Workers' Compensation Laws of California.  
 Date: \_\_\_\_\_ Applicant's Signature: \_\_\_\_\_

CONSTRUCTION LENDING AGENCY  
 I hereby affirm that there is a construction lending agency for the performance of the work for which this permit is issued (Sec. 3087, Div. 3).  
 Lender's Name: \_\_\_\_\_ Lender's Address: \_\_\_\_\_

I certify that I have read this application and state that the above information is correct. I agree to comply with all city and county ordinances and state laws relating to building construction, and hereby authorize representatives of this city to enter upon the above-mentioned property for inspection purposes.  
 I realize that this permit is an application for inspection, that it does not approve or authorize the work specified herein, that it does not restrict or prevent any violation or failure to comply with any applicable law, that neither the city of Los Angeles nor any board, department, officer or employee thereof shall be responsible for the portion, size or results of any work described herein or the condition of the property upon which such work is performed. (See Sec. 31.000)

Signed: \_\_\_\_\_ Position: \_\_\_\_\_ Date: \_\_\_\_\_

2

# All Applications must be filled out by Applicant

PLANS AND SPECIFICATIONS and other data must also be filed

## BOARD OF PUBLIC WORKS DEPARTMENT OF BUILDINGS

### Application for the Erection of Frame Buildings CLASS "D"

To the Board of Public Works of the City of Los Angeles:

Application is hereby made to the Board of Public Works of the City of Los Angeles, through the office of the Chief Inspector of Buildings, for a building permit in accordance with the description and for the purpose hereinafter set forth. This application is made subject to the following conditions, which are hereby agreed to by the undersigned applicant and which shall be deemed conditions entering into the exercise of the permit:

- First: That the permit does not grant any right or privilege to erect any building or other structure therein described, or any portion thereof, upon any street, alley, or other public place or portion thereof.
- Second: That the permit does not grant any right or privilege to use any building or other structure therein described, or any portion thereof, for any purpose that is, or may hereafter be prohibited by ordinance of the City of Los Angeles.
- Third: That the granting of the permit does not affect or prejudice any claim of title to, or right of possession in, the property described in such permit.

TAKE TO ROOM No. 6 FIRST FLOOR CITY CLERK PLEASE VERIFY

Lot 677 Block 14  
 (Description of Property)  
1622 Wilcox Ave  
Hollywood

O.K. City Clerk  
By [Signature] Deputy

TAKE TO ROOM No. 405 SOUTH ANNEX ENGINEER PLEASE VERIFY

Dist. No. 3242 M. B. Page 13 F. B. Page 135  
 No. 1627 Wilcox Ave Hollywood  
 (Location of Job)  
1622 Wilcox Ave Hollywood Street  
 (USE INK OR INDELIBLE PENCIL)

O.K. City Engineer  
By [Signature] Deputy

- Purpose of Building Unloading No. of Rooms 1 No. of Families 1
- Owner's name S. W. Shirkland Phone
- Owner's address 1619 W 14 St
- Architect's name          Phone
- Contractor's name J. C. Withrow Phone
- Contractor's address
- VALUATION OF PROPOSED WORK {Including Plumbing, Gas Fitting, Sewers, Ceasapools, Elevators, Painting, Finishing, all Labor, etc.} \$ 300.00
- Is there any existing (old) building on lot? Yes What for? dwelling
- Size of proposed building 20 x 30 Height to highest point 10 feet
- Number of Stories in height 1 Character of ground hard adobe
- Material of foundation concrete Size of footings          Size of wall          Depth below ground
- Material of chimneys          Number of inlets to flue          Interior size of flues
- Give sizes of following materials: REDWOOD MUDSILLS 2 x 6 Girders           
 EXTERIOR studs 2 x 4 INTERIOR BEARING studs          Interior Non-Bearing studs           
 Ceiling joist          Roof rafters 2 x 4 FIRST FLOOR JOISTS           
 Second floor joists          Specify material of roof paper
- Will all provisions of State Dwelling House Act be complied with? Yes

I have carefully examined and read the above application and know the same is true and correct, and that all provisions of the Ordinances and Laws governing Building Construction will be complied with, whether herein specified or not.

**OVER** (Sign here) S. W. Shirkland  
(Owner or Authorized Agent.)

FOR DEPARTMENT USE ONLY		
PERMIT NO. <b>34620</b>	Plans and specifications checked and found to conform to Ordinances, State Laws, etc. _____ Plan Examiner.	Application checked and found O.K. _____ Clerk.
	Stamp here when permit is issued. <b>DEC 6 1927</b>	

[Handwritten Signature]

1624 Wilcox Avenue ..... Address of Building  
 CC # 1857 ..... Building  
 ..... Owner  
 ..... Owner's Address  
 ..... (Post office)  
 38827 Permit Number ..... (Zone) ..... (State)  
 ..... 1923 ..... Year

Date Certificate Issued:  
 March 12, 1924 ..... 19

This certifies that, so far as ascertained by or made known to the undersigned, the building at the above address complies with the applicable requirements of the Municipal Code, as follows: Chapter 1, as to permitted uses of said property; Chapter 9, Articles 1, 3, 4, and 5; and with the applicable requirements of the State Housing Act,—for the following occupancies:

3 Story, Class D, 75 rooms, Hotel

**COPY**

**NOTE: Any change of use or occupancy must be approved by the Department of Building and Safety.**

By .....  
 G. E. MORRIS  
 Superintendent of Building

Form B-23—30M—11-4  
 CITY OF LOS ANGELES  
 DEPARTMENT OF  
 BUILDING AND SAFETY

**CERTIFICATE OF OCCUPANCY**

# All Applications must be filled out by Applicant

PLANS AND SPECIFICATIONS and other data must also be filed

City Form 1

BOARD OF PUBLIC WORKS

# 2

## DEPARTMENT OF BUILDINGS

### Application for the Erection of Frame Buildings CLASS "D"

To the Board of Public Works of the City of Los Angeles:

Application is hereby made to the Board of Public Works of the City of Los Angeles, through the office of the Chief Inspector of Buildings, for a building permit in accordance with the description and for the purpose hereinafter set forth. This application is made subject to the following conditions, which are hereby agreed to by the undersigned applicant and which shall be deemed conditions entering into the exercise of the permit:

First: That the permit does not grant any right or privilege to erect any building or other structure therein described, or any portion thereof, upon any street, alley, or other public place or portion thereof.  
Second: That the permit does not grant any right or privilege to use any building or other structure therein described, or any portion thereof, for any purpose that is, or may hereafter be prohibited by ordinance of the City of Los Angeles.  
Third: That the granting of the permit does not affect or prejudice any claim of title to, or right of possession in, the property described in such permit.

TAKE TO REAR OF NORTH ANNEX IN FLOOR CITY CLERK PLEASE VERIFY

Lot No. 6 & 7 Block 14  
(Description of Property)

Hollywood Tract

District No. 3414 M. B. Page 8 F. B. Page 162

No. 162 Street Wilcox Ave  
(Location of Job)

TAKE TO ROOM No. 105 SOUTH ANNEX ENGINEER PLEASE VERIFY

(USE INK OR INDELIBLE PENCIL)

- Purpose of Building Hotel No. of Rooms 75 No. of Families 10
- Owner's name C. W. Stanfield Phone \_\_\_\_\_
- Owner's address 162 B. Wilcox Ave.
- Architect's name W. H. Baxter & Chrysler Phone Holly 3627
- Contractor's name M. S. Evensen Phone 779 085
- Contractor's address Sun Set & Odgers Dr 7000.00
- VALUATION OF PROPOSED WORK. [Including Plumbing, Gas Fitting, Sewers, Electrical, Firelocks, Painting, Finishing, Labor, etc.] \$60,000.00
- Is there any existing (old) building on lot? Yes How used? \_\_\_\_\_
- Size of proposed building 50' x 190' Height to highest point 36'-0" feet
- Number of Stories in height 3 Character of ground acorns
- Material of foundation Concr Size of footings 2' x 4' Size of wall 2' x 4' Depth below ground 5'
- Material of chimneys \_\_\_\_\_ Number of inlets to flue \_\_\_\_\_ Interior size of flues \_\_\_\_\_
- Give sizes of following materials: REDWOOD MUDDSILLS 2" x 6" Girders 4" x 6"  
EXTERIOR studs 2" x 6" INTERIOR BEARING studs 2" x 4" Interior Non-Bearing studs 2" x 4"  
Ceiling joists 2" x 4" Roof rafters 2" x 6" FIRST FLOOR JOISTS 2" x 10"  
Second floor joists 2" x 10" Specify material of roof: Composition & Tiles
- Will all provisions of State Dwelling House Act be complied with? yes

I have carefully examined and read the above application and know the same is true and correct, and that all provisions of the Ordinances and Laws governing Building Construction will be complied with, whether herein specified or not.

OVER 8/14/23 (Sign here) Edgar C. Stanley  
(Owner or Authorized Agent)

PERMIT NO. <u>38827</u>	Plans and Specifications checked and found to conform to Ordinances, City Laws, etc. <u>8-13-23</u> <u>Stanley</u> City Engineer	Application checked and found O. K. <u>8/14/23</u> <u>Stanley</u> City Engineer	Stamp here when permit is issued <b>ISSUED</b> AUG 23 1923 <b>TOULU</b>
----------------------------	-------------------------------------------------------------------------------------------------------------------------------------------	------------------------------------------------------------------------------------------	----------------------------------------------------------------------------------

PLANS  
7500  
8.14.23

**All Applications Must be Filled Out by Applicant**

BUILDING DIVISION PLANS AND SPECIFICATIONS  
and other data may also be filed

**1 DEPARTMENT OF BUILDING AND SAFETY**

**Application for the Erection of Buildings**

**CLASS "A" "B" "C"**

To the Board of Building and Safety Commissioners of the City of Los Angeles:  
Application is hereby made to the Board of Building and Safety Commissioners of the City of Los Angeles through the office of the Superintendent of Building for a building permit in accordance with the descriptions and for the purpose hereinafter set forth. This application is made subject to the following conditions, which are hereby agreed to by the undersigned applicant and which shall be deemed conditions entering into the exercise of the permit:

- First: That the permit does not grant any right or privilege to erect any building or other structure therein described, or any portion thereof, upon any street, alley, or other public place or portion thereof.
- Second: That the permit does not grant any right or privilege to use any building or other structure therein described, for any purpose that is, or may hereafter be prohibited by ordinance of the City of Los Angeles.
- Third: That the granting of the permit does not affect or prejudice any claim of title to, or right of possession in, the property described in such permit.

TAKE TO ROOM NO. 6 REAR OF NORTH ANNEX 1st Floor CITY CLERK PLEASE VERIFY

TAKE TO FIRST FLOOR 211 SO. BROADWAY ENGINEER PLEASE VERIFY

Lot No. #5 Block 14  
 (Description of Property)  
Hollywood East the north 19<sup>th</sup>  
of the map 205-8 of Lot 6 Block 14 Hollywood  
Map 84 of 1905

District No. \_\_\_\_\_ M. B. Page \_\_\_\_\_ E. B. Page \_\_\_\_\_  
 No. 1678 Wilcox Ave Street  
 (Location of Job)  
Beth Hollywood & Selma

**(USE INK OR INDELIBLE PENCIL)**

O. K. City Clerk

O. K. City Engineer

1. Purpose of Building Trailer No. of Rooms 1 No. of Families \_\_\_\_\_
2. Owner's name Muller Brothers Phone \_\_\_\_\_
3. Owner's address Sunset & Carhuanga
4. Architect's name J. W. Jones Poldo Phone 4 P. 2457
5. Contractor's name J. J. Jones Phone \_\_\_\_\_
6. Contractor's address \_\_\_\_\_
7. TOTAL VALUATION OF BUILDING [including Plumbing, Gas Fitting, Sewers, Ceilings, Elevators, Painting, Finishing, etc. Labor, etc.] \$250.00
8. Any other building or permit for a building on lot at present? Yes How used? office
9. Size of proposed building 8' x 10' Size of lot 84' x 102' x 20.5' feet
10. Number of stories in height one Height to highest point 11 ft
11. Material of foundation concrete Character of soil clay
12. Material of exterior walls brick
13. Material of interior construction \_\_\_\_\_
14. Material of floors concrete
15. Material of roof metal

West Zone Property In?  
 I have carefully examined and read the above application and know the same is true and correct, and hereby certify and agree, if a permit is issued, that all of the provisions of the Building Ordinances will be complied with, whether herein specified or not; also certify that plans and specifications herewith filed conform to all of the provisions of the Building Ordinances and State Laws.

**OVER** (Sign here) \_\_\_\_\_ (Owner or Authorized Agent)

FOR DEPARTMENT USE ONLY

PERMIT NO. <b>30465</b>	Plans and Specifications checked and found to conform to Ordinances, State Laws, etc. <u>[Signature]</u> 10-14-27 Plan Examiner	Application checked and found O. K. <u>[Signature]</u> 10-14-27 Clerk	<b>RECEIVED</b> OCT 14 1927 <u>[Signature]</u> L. E. King, Chief
----------------------------	------------------------------------------------------------------------------------------------------------------------------------------	--------------------------------------------------------------------------------	---------------------------------------------------------------------------

[Signature]

**PLANS** 250

**All Applications Must be Filled Out by Applicant**

BUILDING DIVISION PLANS AND SPECIFICATIONS  
and other data must also be filed

**DEPARTMENT OF BUILDING AND SAFETY**

**Application for the Erection of Buildings**

CLASS ~~3000~~ *D-1*

To the Board of Building and Safety Commissioners of the City of Los Angeles  
Application is hereby made to the Board of Building and Safety Commissioners of the City of Los Angeles, through the office of the Superintendent of Buildings, for building permit in accordance with the Association and for the purpose hereinafter set forth. This application is made subject to the following conditions, which are hereby agreed to by the undersigned applicant and which shall be deemed conditions entering into the exercise of the permit:

First, that the permit does not grant any right or privilege to erect any building or other structure therein described, on any portion thereof, upon any street, alley, or other public place, or portion thereof;  
Second, that the permit does not grant any right or privilege to use any building or other structure therein described, for any purpose for which the use of the same is prohibited by ordinance of the City of Los Angeles;  
Third, that the granting of the permit does not affect or prejudice any claim of title to, or right of possession in, the property described in such permit.

TAKE TO  
ROOM No. 1  
REAR OF  
NORTH  
ANNEX  
1st Floor  
CITY CLERK  
PLEASE  
VERIFY

Lot No. 14 Block 14  
(Description of Property)  
Hollywood tract the north 19' 10"  
of block 305-8 of lot 6 - Block 14 Hollywood  
Block 84-10" x 200'

TAKE TO  
FIRST FLOOR  
242 SO.  
BROADWAY

District No. 32114 M. B. Page 7 F. B. Page 2  
(No. 1628 Wilcox Ave)  
(Location of Job)

ENGINEER  
PLEASE  
VERIFY

Prof. Higgins & Blvd & Selma Ave  
(USE INK OR INDELIBLE PENCIL)

1. Purpose of Building Office Bldg No. of Rooms 4 No. of Families —
2. Owner's name Muller Brothers Phone —
3. Owner's address Sunset & Combs Ave
4. Architect's name J. W. Jones Builder Phone GR 3656
5. Contractor's name J. W. Jones Phone GR 3656
6. Contractor's address 1825 N Wilcox Los Angeles
7. TOTAL VALUATION OF BUILDING: [Including Plumbing, Gas Fitting, Paving, Occupants, Elevators, Painting, Finishing, All Labor, etc.] 1000.00
8. Any other building or permit for a building on lot at present? — How used? —
9. Size of proposed building 20' x 20' Size of lot 84-10" x 200' feet
10. Number of stories in height one Height to highest point 15 ft
11. Material of foundation concrete Character of soil clay
12. Material of exterior walls brick
13. Material of interior construction studs & plaster
14. Material of floors OP 1 x 4
15. Material of roof Composition on solid shing

I have carefully examined and read the above application and know the same is true and correct, and hereby certify and agree, if a permit is issued, that all of the provisions of the Building Ordinances will be complied with, whether herein specified or not; also certify that plans and specifications herewith filed conform to all of the provisions of the Building Ordinances and State Laws.

COVER 10/14/27 12 (Sign here) \_\_\_\_\_  
(Owner or Authorized Agent.)

FOR DEPARTMENT USE ONLY

PERMIT NO. <b>30464</b>	Plans and Specifications checked and found to conform to Ordinances, State Laws, etc. <i>[Signature]</i> Plan Examiner	Application checked and found O. K. <u>10/14/27</u> <u>90</u> <i>[Signature]</i> Clerk	This permit is <b>ISSUED</b> <b>OCT 14 1927</b> <b>10014</b>
----------------------------	------------------------------------------------------------------------------------------------------------------------------	-------------------------------------------------------------------------------------------------	-----------------------------------------------------------------------

*[Handwritten signatures and notes]*  
**PLANS** 350

2

CITY OF LOS ANGELES
DEPARTMENT OF BUILDING AND SAFETY
BUILDING DIVISION

Application for the Erection of a Building
OF
CLASS "D"

To the Board of Building and Safety Commissioners of the City of Los Angeles:
Application is hereby made to the Board of Building and Safety Commissioners of the City of Los Angeles, through the office of the Superintendent of Building, for a building permit in accordance with the description and for the purpose hereinafter set forth. This application is made subject to the following conditions, which are hereby agreed to by the undersigned applicant and which shall be deemed conditions entering into the exercise of the permit:

First: That the permit does not grant any right or privilege to erect any building or other structure therein described, or any portion thereof, upon any street, alley or other public place or portion thereof.
Second: That the permit does not grant any right or privilege to use any building or other structure therein described, or any portion thereof, for any purpose that is, or may hereafter be prohibited by ordinance of the City of Los Angeles.
Third: That the granting of the permit does not affect or prejudice any claim of title to, or right of possession in, the property described in such permit.

Lot No. Lot 5 Part of lot 6 PT. A, B, C, D, E, F, G, H, I, J, K, L, M, N, O, P, Q, R, S, T, U, V, W, X, Y, Z
54' x 20' 114' x 20'
Tract Hollywood Tract
Location of Building 1624-26 Wilcox Ave (House Number and Street)
Between what cross streets Hollywood & Selma

Approved by City Engineer
Deputy

USE INK OR INDELIBLE PENCIL

- 1. Purpose of building Stores Families Rooms
2. OWNER (Print Name) Muller Bros Phone
3. Owner's address 5504 Hollywood Bl.
4. Certificated Architect None State License No. Phone
5. Licensed Engineer John E Mackel State License No. 3701 Phone GR8048
6. Contractor Horace Shidler State License No. 41508 Phone HO2271
7. Contractor's address 5504 Hollywood Bl.
8. VALUATION OF PROPOSED WORK including all labor and material and all permanent lighting, heating, ventilating, water supply, plumbing, fire sprinkler, electrical wiring and/or elevator equipment therein or thereon \$ 3300.00
9. State how many buildings NOW on lot and give use of each. 1 Brick 20x20 to be removed.
10. Size of new building 40 x 60 No. Stories 1 Height to highest point 15 Size lot 80 x 210
11. Type of soil loam Foundation (Material) Core Depth in ground 6
12. Width of footing 12 Width of foundation wall 6 Size of redwood sill 3 x 4
13. Material exterior wall Stucco Size of studs: (Exterior) 2 x 4 (Interior bearing) 2 x 4
14. Joist First floor None Second floor None Rafters 2 x 10 Material of roof Compo
15. Chimney (Material) Size of flue No. flues each flue Depth footing in ground

I have carefully examined and read the above completed Application and know the same is true and correct, and hereby certify and agree that if a permit is issued all the provisions of the Building Ordinance and State Laws will be complied with whether herein specified or not; I also certify that plans and specifications filed will conform to all the Building Ordinances and State Laws.

Sign here Muller Bros
By J. Mackel

Plans, Specifications and other data must be filed if required.

PERMIT NO. 38330
FOR DEPARTMENT USE ONLY
Plans and Specifications checked
Zone C 3
Fire District No. 710
Fee 12.00
Stamp here when Permit is issued
OCT - 2 1939
Inspector L. N. BARNHART



Form B-95a

CITY OF LOS ANGELES

Certificate of Occupancy

NOTE: Any change of use or occupancy must be approved by the Department of Building and Safety.

Issued


Address of Building

Permit No. and Year

November 10, 1948  
1234 Main Street  
Los Angeles, Calif. 90012

This certifies that, so far as ascertained by or made known to the undersigned, the building at above address complies with the applicable requirements of the Municipal Code, as follows: Ch. 1, as to permitted uses; Ch. 9, Arts, 1, 3, 4, and 5; and with applicable requirements of State Housing Act, for following occupancies:

1. Show, Type V, 201 x 601, Show Q-1  
Occupancy converted to C-2 Occupancy  
(500)



G. E. MORRIS,  
Superintendent of Building

By: *[Signature]*

3

APPLICATION TO ALTER - REPAIR - DEMOLISH AND FOR CERTIFICATE OF OCCUPANCY

CITY OF LOS ANGELES

DEPT. OF BUILDING AND SAFETY

1. LEGAL LOT	BLK.	TRACT	DIST. MAP
5	14	Hollywood	4755
2. BUILDING ADDRESS	APPROVED	ZONE	
1626 N. Wilcox	ABJ	C-4	
3. BETWEEN CROSS STREETS	AND		FIRE DIST
Hollywood Blvd.	Selma		II 60
4. PRESENT USE OF BUILDING	NEW USE OF BUILDING		INSIDE KEY
Store	Same		X
5. OWNER	PHONE		COR. LOT
M. Greenstein			REV. COR.
6. OWNER'S ADDRESS	P. O.	ZONE	LOT SIZE
1626 N. Wilcox			65 x 210.8
7. CERT. ARCH.	STATE LICENSE	PHONE	
8. LIC. ENGR.	STATE LICENSE	PHONE	REAR ALLEY
			SIDE ALLEY
9. CONTRACTOR	STATE LICENSE	PHONE	BLDG LINE
Trual Builders	143179	GR 63904	
10. CONTRACTOR'S ADDRESS	P. O.	ZONE	AFFIDAVITS
9008 Alcott St.	L.A.	35	
11. SIZE OF EXISTING BLDG	STORIES	HEIGHT	NO OF EXISTING BUILDINGS ON LOT AND USE
20 x 60	1	14'	1 Store
12. MATERIAL EXT. WALLS:	<input checked="" type="checkbox"/> WOOD STUCCO	<input type="checkbox"/> METAL BRICK	<input type="checkbox"/> CONC. BLOCK CONCRETE
	<input type="checkbox"/> WOOD CONG.	<input type="checkbox"/> STEEL OTHER	ROOFING COMP.
			SPRINKLERS REQ'D. SPECIFIED

3 1626 N. Wilcox

DISTRICT OFFICE L.A.

13. VALUATION: TO INCLUDE ALL FIXED EQUIPMENT REQUIRED TO OPERATE AND USE PROPOSED BUILDING.	\$ 500.00	DWELL. UNITS
14. SIZE OF ADDITION	STORIES	HEIGHT
(INTERIOR WORK)		
15. NEW WORK: EXT. WALLS	ROOFING	VALUATION APPROVED
Partitions & NEW CEILING		BJ Schumaker
		APPLICATION CHECKED
		Harada *
C. OF O. ISSUED		PLANS CHECKED
		BJ Schumaker
		CORRECTIONS VERIFIED
		PLANS APPROVED
		Grading No Pre. Ins.

I certify that in doing the work authorized hereby I will not employ any person in violation of the Labor Code of the State of California relating to workmen's compensation insurance.

SIGNED: [Signature] This Form When Properly Validated is a Permit to Do the Work Described.

APPLICATION APPROVED [Signature]

TYPE	GROUP	MAX. OCC.	P.C.	S.P.C.	B.P.	I.F.	O.S.	C/O
V	G-1		1.00		3.50			

VALIDATION	CASHIER'S USE ONLY							
LA83576	OCT-1	51	56227	A	2	CS	1.00	
	OCT-1	57	56228	A	1	CS	3.50	

3

APPLICATION TO ALTER - REPAIR - DEMOLISH AND FOR CERTIFICATE OF OCCUPANCY

CITY OF LOS ANGELES

DEPT. OF BUILDING AND SAFETY

1. LEGAL LOT 5	BLK. 14	TRACT Hollywood Tract	DIST. MAP 4755
2. BUILDING ADDRESS 1626 N. Wilcox St.		APPROVED RJA	ZONE C-4-4
3. BETWEEN CROSS STREETS Spring Ave. AND Hollywood			FIRE DIST. II-60
4. PRESENT USE OF BUILDING Store		NEW USE OF BUILDING Deli-Restaurant	KEY INSIDE
5. OWNER Morris Greenstein		PHONE	KEY COR. LOT
6. OWNER'S ADDRESS 704 S. Spring St.		P.O.	ZONE
7. CERT. ARCH.		STATE LICENSE	PHONE
8. LIC. ENGR.		STATE LICENSE	PHONE
9. CONTRACTOR Owner		STATE LICENSE	PHONE
10. CONTRACTOR'S ADDRESS		P.O.	ZONE

65 X  
210.80

REAR ALLEY  
SIDE ALLEY X  
BLDG. LINE

AFIDAVITS

11. SIZE OF EXISTING BLDG. 60x20	STORIES 1	HEIGHT 14'	NO. OF EXISTING BUILDINGS ON LOT AND USE	BLDG. AREA HC
12. MATERIAL EXT. WALLS: <input checked="" type="checkbox"/> WOOD STUCCO	<input type="checkbox"/> METAL BRICK	<input type="checkbox"/> CONC. BLOCK CONCRETE	ROOF CONST. <input checked="" type="checkbox"/> WOOD CONC.	<input type="checkbox"/> STEEL OTHER

3 1626 N. Wilcox St.

DISTRICT OFFICE

13. VALUATION: TO INCLUDE ALL FIXED EQUIPMENT REQUIRED TO OPERATE AND USE PROPOSED BUILDING. \$ 9000.00	DWELL. UNITS 0			
14. SIZE OF ADDITION None	STORIES	HEIGHT	VALUATION APPROVED <i>[Signature]</i>	PARKING SPACES
15. NEW WORK: EXT. WALLS Interior alterations	ROOFING	APPLICATION CHECKED <i>[Signature]</i>	PLANS CHECKED <i>[Signature]</i>	GUEST ROOMS 0
C. OF O. ISSUED	CONNECTIONS VERIFIED <i>[Signature]</i>	PLANS APPROVED <i>[Signature]</i>	APPLICATION APPROVED <i>[Signature]</i>	FILE WITH

I certify that in doing the work authorized hereby I will not employ any person in violation of the Labor Code of the State of California relating to workmen's compensation insurance.

SIGNED *Ronald Vanceller*

This Form When Properly Validated is a Permit to Do the Work Described.



TYPE V	GROUP G-2	MAX. OCC. 50	P.C. \$20.00	S.P.C. 30	I.F.	O.S.	C/O
-----------	--------------	-----------------	-----------------	--------------	------	------	-----

CASHIER'S USE ONLY

LA 5366	APR-17-58	23769	C - 2 CK	20.00
<del>LA 5366</del>	<del>APR-17-58</del>	<del>23769</del>	<del>A - 1 CK</del>	<del>30.00</del>

Highway Road

Water



ON SITE PLAN SHOW ALL DIMENSIONS ON LOT AND USE OF EACH

Water in back A - 100'

All applications must be filled out by applicant

PLANS AND SPECIFICATIONS and other data must also be filed

2

BOARD OF PUBLIC WORKS DEPARTMENT OF BUILDINGS

Application for the Erection of Frame Building CLASS "D"

To the Board of Public Works of the City of Los Angeles:

Application is hereby made to the Board of Public Works of the City of Los Angeles, through the office of the Chief Inspector of Buildings for a building permit in accordance with the description and for the purpose hereinafter set forth. This application is made subject to the following conditions, which are hereby agreed to by the undersigned applicant and which shall be deemed conditions entering into the exercise of the permit:

- First: That the permit does not grant any right or privilege to erect any building or other structure therein described, or any portion thereof, upon any street, alley, or other public place or portion thereof.
Second: That the permit does not grant any right or privilege to use any building or other structure therein described, or any portion thereof, for any purpose that is, or may hereafter be prohibited by ordinances of the City of Los Angeles.
Third: That the granting of the permit does not affect or prejudice any claim of title to, or right of possession in, the property described in such permit.

TAKE TO ROOM No. 6 FIRST FLOOR ASSESSOR PLEASE VERIFY

Lot No. 4 Block 14 (Description of Property) Tract 14 of Hollywood Lts 3 & 4 Blk 14 District No. 3 2 1/2 M. B. Page 13 F. B. Page 123

TAKE TO ROOM No. 485 SOUTH ANNEX ENGINEER PLEASE VERIFY

No. 1638 Wilcox Ave (Location of Job) Street

- 1. Purpose of Building Residence No. of Rooms 8 No. of Families 2
2. Owner's name H. O. Sackett Phone 57137
3. Owner's address 1642 Wilcox Ave.
4. Architect's name De Luxe Building Co. Phone M-8884
5. Contractor's name " " " " Phone W-3156
6. Contractor's address 541 Union League Bldg.
7. ENTIRE COST OF PROPOSED WORK including Plumbing, Gas Fitting, Sewers, Compoos, Elevators, Painting, Finishing, etc. 4705.00
8. Any other buildings on the lot? Yes How used? Three residences
9. Size of proposed building 56'6" x 34'3" Height to highest point 21 feet
10. Number of stories in height Two Character of ground 2nd class
11. Material of foundation Concrete She footings 16 Size wall 8 Depth below ground 12
12. Material of chimneys None Number of inlets to flues Interior size of flues
13. Give sizes of following materials: REDWOOD MUDSILLS 2 x 6 Girders 4 x 4 EXTERIOR studs 2 x 4 INTERIOR BEARING studs 2 x 4 Interior Non-Bearing studs 2 x 3 Ceiling joists 2 x 4 Roof rafters 2 x 4 FIRST FLOOR JOISTS 2 x 6 Second floor joists 2 x 10 Third floor joists Specify material of roof Composition

I have carefully examined and read the above application and know the same is true and correct, and that all provisions of the Ordinances and Laws governing Building Construction will be complied with, whether herein specified or not.

(Sign here) De Luxe Building Co. City Engineer or Authorizing Officer

FOR DEPARTMENT USE ONLY PERMIT NO. 3349 Plans and specifications checked and found to conform to Ord. names, etc. L. L. L. etc. (Use Ink) Application checked and found O. K. (Use Rubber Stamp) JUN 14 1917 JUN 14 1917 JUN 14 1917

Handwritten signatures and numbers at the bottom of the page, including '7', '9/60', and various scribbles.

All applications must be filled out by applicant

PLANS AND SPECIFICATIONS and other data must also be filed

2

BOARD OF PUBLIC WORKS DEPARTMENT OF BUILDINGS

Application for the Erection of Frame Building CLASS "D"

To the Board of Public Works of the City of Los Angeles:

Application is hereby made to the Board of Public Works of the City of Los Angeles, through the office of the Chief Inspector of Buildings, for a building permit in accordance with the description and for the purposes hereinafter set forth. This application is made subject to the following conditions, which are hereby agreed to by the undersigned applicant and which shall be deemed conditions entering into the exercise of the permit:

First: That the permit does not grant any right or privilege to erect any building or other structure therein described, or any portion thereof, upon any street, alley, or other public place or portion thereof.

Second: That the permit does not grant any right or privilege to use any building or other structure therein described, or any portion thereof, for any purpose that is, or may hereafter be prohibited by ordinance of the City of Los Angeles.

Third: That the granting of the permit does not affect or prejudice any claim of title to, or right of possession in, the property described in such permit.

TAKE TO ROOM No. 6 FIRST FLOOR ASSESSOR PLEASE VERIFY

Lot No. 374 and 14 Block 14 Description of Property Tract 14 of Hollywood District No. 3212 M. B. Page 13 F. B. Page 123

TAKE TO ROOM No. 405 SOUTH ANNEX ENGINEER PLEASE VERIFY

No. 1634 Wilcox Ave (Location of Job) Street (USE INK OR INDELIBLE PENCIL)

- 1. Purpose of Building: Private Garage No. of Rooms: 4 No. of Families: 1
2. Owner's name: H. O. Sackett Phone: 57139
3. Owner's address: 1642 Wilcox Ave.
4. Architect's name: Lee Saxe Building Co. Phone: M 8884
5. Contractor's name: " " " " Phone: 3156
6. Contractor's address: 521 Union League Bldg
7. ENTIRE COST OF PROPOSED WORK: Including Plumbing, Gas Fitting, Sewers, Casapools, Elevators, Painting, Finishing, etc. 700.00
8. Any other buildings on the lot? yes How used? Three residences and two new
9. Size of proposed building: 40' x 16' Height to highest point: 10 feet
10. Number of stories in height: one Character of ground: adobe
11. Material of foundation: concrete Size footings: 12" Size wall: 6" Depth below ground: 6"
12. Material of chimneys: " Number of inlets to flues: 2 Interior size of flues: 4 x 4
13. Give sizes of following materials: REDWOOD MUDSILLS: 2 x 6 Girders: none EXTERIOR studs: 2 x 4 INTERIOR BEARING studs: 2 x 4 Interior Non-Bearing studs: 2 x 3 Ceiling joists: 2 x 4 Roof rafters: 2 x 4 FIRST FLOOR JOISTS: 2 x 4 Second floor joists: 2 x 4 Third floor joists: 2 x 4 Specify material of roof: Composition

I have carefully examined and read the above application and know the same is true and correct, and that all provisions of the Ordinances and Laws governing Building Construction will be complied with, whether herein specified or not.

(Sign here) Lee Saxe Bldg Co. (Owner or Authorized Agent)

FOR DEPARTMENT USE ONLY PERMIT NO. 3348 Plans and specifications checked and found to conform to Ordinances, State Laws, etc. Application checked and found O. K. (Use Rubber Stamp) JUN 14 1917

7 [Signature] 15

All applications must be filled out by applicant

PLANS AND SPECIFICATIONS and other data must also be filed

2

BOARD OF PUBLIC WORKS DEPARTMENT OF BUILDINGS

Application for the Erection of Frame Building CLASS "D"

To the Board of Public Works of the City of Los Angeles:

Application is hereby made to the Board of Public Works of the City of Los Angeles, through the office of the Chief Inspector of Buildings for a building permit in accordance with the description and for the purpose hereinafter set forth. This application is made subject to the following conditions, which are hereby agreed to by the undersigned applicant and which shall be deemed conditions entering into the exercise of the permit:

- First: That the permit does not grant any right or privilege to erect any building or other structure therein described, or any portion thereof, upon any street, alley, or other public place or portion thereof.
Second: That the permit does not grant any right or privilege to use any building or other structure therein described, or any portion thereof, for any purpose that is, or may hereafter be prohibited by ordinance of the City of Los Angeles.
Third: That the granting of the permit does not affect or prejudice any claim of title to, or right of possession in, the property described in such permit.

TAKE TO ROOM No. 6 FIRST FLOOR ASSESSOR PLEASE VERIFY

Lot No. 3 + 4 units Block 14 (Description of Property) East of Hollywood District No. 32 1/2 M. B. Page 13 F. B. Page 123

O. K. City Assessor Deputy O. K. City Engineer Deputy

TAKE TO ROOM No. 405 SOUTH ANNEX ENGINEER PLEASE VERIFY

(No. 1636 (Location of Job) West Wilcox Ave Street (USE INK OR INDELIBLE PENCIL)

1. Purpose of Building Residence No. of Rooms 8 No. of Families 2
2. Owner's name H. W. Sackett Phone 57139
3. Owner's address 1640 Wilcox Ave
4. Architect's name C. S. Albright 6040 Hollywood Blvd Phone
5. Contractor's name The Suss Building Co Phone 76-8884
6. Contractor's address 521 Union League Bldg LA 3156
7. ENTIRE COST OF PROPOSED WORK Including Plumbing, Gas Fitting, Sewers, Ceasapools, Elevators, Painting, Finishing, etc. \$ 4986.00
8. Any other buildings on the lot? yes How used? Three residences
9. Size of proposed building 36'6" x 38' Height to highest point 7.7 feet
10. Number of stories in height Two Character of ground adobe
11. Material of foundation Concrete Size footings 16 Size wall 8 Depth below ground 12
12. Material of chimneys Brick Number of inlets to flues one Interior size of flues 8 x 8
13. Give sizes of following materials: REDWOOD MUDSILLS 2 x 6 Girders 4 x 4 EXTERIOR studs 2 x 4 INTERIOR BEARING studs 2 x 4 Interior Non-Bearing studs 2 x 3 Ceiling joists 2 x 4 Roof rafters 2 x 4 FIRST FLOOR JOISTS 2 x 6 Second floor joists 2 x 10 Third floor joists 2 x 4 Specify material of roof shingles

I have carefully examined and read the above application and know the same is true and correct, and that all provisions of the Ordinances and Laws governing Building Construction will be complied with, whether herein specified or not.

(Sign here) The Suss Building Co (Owner or Authorized Agent) C. W. Suss

FOR DEPARTMENT USE ONLY PERMIT NO. 3347 Plans and specifications checked and found to conform to Ordinances, State Laws, etc. Application checked and found O. K. (Use Rubber Stamp) DATE 14 1917

7 [Signatures] 10

**All Applications Must be Filled Out by Applicant**

Bldg. Form 2

PLANS AND SPECIFICATIONS  
and other data must also be filed

BUILDING DIVISION

**2**

**DEPARTMENT OF BUILDING AND SAFETY**  
**Application for the Erection of Frame Buildings**  
**CLASS "D"**

To the Board of Building and Safety Commissioners of the City of Los Angeles:  
Application is hereby made to the Board of Building and Safety Commissioners of the City of Los Angeles, through the office of the Superintendent of Building, for a building permit in accordance with the description and for the purpose hereinafter set forth. This application is made subject to the following conditions, which are hereby agreed to by the undersigned applicant and which shall be deemed conditions entering into the exercise of the permit:  
First: That the permit does not grant any right or privilege to erect any building or other structure therein described, or any portion thereof, upon any street, alley, or other public place or portion thereof.  
Second: That the permit does not grant any right or privilege to use any building or other structure therein described, or any portion thereof, for any purpose that is, or may hereafter be prohibited by ordinance of the City of Los Angeles.  
Third: That the granting of the permit does not affect or prejudice any claim of title to, or right of possession in, the property described in such permit.

TAKE TO ROOM No. 6 REAR OF NORTH ANNEX 1st Floor  
CITY CLERK PLEASE VERIFY  
TAKE TO FIRST FLOOR 242 SO. BROADWAY  
ENGINEER PLEASE VERIFY

Lot No. \_\_\_\_\_ Block \_\_\_\_\_  
(Description of Property)

District No. \_\_\_\_\_ M. B. Page \_\_\_\_\_ F. B. Page \_\_\_\_\_

(No. 1640 N. Wilcox Av. Street)  
(Location of Job)

Bob Hollywood & Son SELMA  
(USE INK OR INDELIBLE PENCIL)

By \_\_\_\_\_ Deputy  
O. K. City Clerk  
By \_\_\_\_\_ Deputy  
O. K. City Engineer

1. Purpose of Building Torles No. of Rooms \_\_\_\_\_ No. of Families \_\_\_\_\_
2. Owner's name Ellen & Sackett Phone \_\_\_\_\_
3. Owner's address 1640 N. Wilcox
4. Architect's name Ellen & Sackett Phone \_\_\_\_\_
5. Contractor's name " " Phone \_\_\_\_\_
6. Contractor's address " " "
7. VALUATION OF PROPOSED WORK [Including Plumbing, Gas Fitting, Sewers, Caspoom, Elevators, Painting, Finishing, all Labor, etc.] \$ 100.00
8. Is there any existing building or permit for a building on lot? yes How used? House & Torles
9. Size of proposed building 4 x 5 Height to highest point \_\_\_\_\_ feet
10. Number of Stories in height one Character of ground climbs
11. Material of foundation concr Size of footings 12" Size of wall 6" Depth below ground 6"
12. Material of chimneys \_\_\_\_\_ Number of inlets to flue \_\_\_\_\_ Interior size of flues \_\_\_\_\_
13. Material of exterior walls corrugated iron
14. Give sizes of following materials: REDWOOD MUDSILLS 2 x 6 Girders \_\_\_\_\_  
EXTERIOR studs 4 x 5 INTERIOR BEARING studs \_\_\_\_\_ Interior Non-Bearing studs \_\_\_\_\_  
2 x 4 Ceiling joists 2 x 4 Roof rafters 2 x 4 FIRST FLOOR JOISTS \_\_\_\_\_  
Second floor joists \_\_\_\_\_ Specify material of roof concrete iron
15. Will all provisions of State Housing Act be Complied with? yes

I have carefully examined and read the above application and know the same is true and correct, and that all provisions of the Ordinances and Laws governing Building Construction will be complied with, whether herein specified or not.

**OVER** (Sign Here) Ellen & Sackett  
per J.R. Calley  
(Owner or Authorized Agent)

FOR DEPARTMENT USE ONLY

PERMIT NO. <b>36583</b>	Plans and Specifications checked and found to conform to Ordinances, State Laws, etc. <u>Thorn</u> Plan Examiner	Application checked and found O. K. <u>1/10/26</u> Clerk	RECEIVED DEC 18 1926 TODD
	<p><u>P.L. PLANS</u> <u>Ed Thorn</u></p>		<u>150</u>



# All Applications Must be Filled Out by Applicant

Std. Form 1

PLANS AND SPECIFICATIONS  
and other data must also be filed

BUILDING DIVISION

# 3

## DEPARTMENT OF BUILDING AND SAFETY

### Application to Alter, Repair or Demolish

To the Board of Building and Safety Commissioners of the City of Los Angeles:  
Application is hereby made to the Board of Building and Safety Commissioners of the City of Los Angeles, through the office of the Superintendent of Building, for a building permit in accordance with the description and for the purpose hereinafter set forth. This application is made subject to the following conditions, which are hereby agreed to by the undersigned applicant and which shall be deemed conditions entering into the exercise of the permit:  
First: That the permit does not grant any right or privilege to erect any building or other structure therein described, or any portion thereof, upon any street, alley, or other public place or portion thereof.  
Second: That the permit does not grant any right or privilege to use any building or other structure therein described, or any portion thereof, for any purpose that is, or may hereafter be prohibited by ordinance of the City of Los Angeles.  
Third: That the granting of the permit does not affect or prejudice any claim of title to, or right of possession in, the property described in such permit.

REMOVED FROM

REMOVED TO

TAKE TO  
ROOM No. 6  
REAR OF  
NORTH  
ANNEX  
1st Floor  
CITY CLERK  
PLEASE  
VERIFY

TAKE TO  
FIRST FLOOR  
242 SO.  
BROADWAY  
ENGINEER  
PLEASE  
VERIFY

Lot.....	Block.....	Lot.....	Block.....
Tract.....		Tract.....	
Book.....	Page.....	Book.....	Page.....
F. B. Page.....		F. B. Page.....	

From No. 1640 N. Wilcox Ar. Bldg. 1640 N. Wilcox

(USE INK OR INDELIBLE PENCIL)

1. What purpose is the present Building now used for? Tile display and Sales office
2. What purpose will Building be used for hereafter? " " " "
3. Owner's name Ellen F. Sackett Phone.....
4. Owner's address 1640 N. Wilcox
5. Architect's name..... Phone.....
6. Contractor's name Ellen F. Sackett Phone.....
7. Contractor's address 1640 N. Wilcox
8. VALUATION OF PROPOSED WORK [Including Plumbing, Gas Fitting, Sewers, Ceaspoils, Elevators, Painting, Finishing, all Labor, etc.] \$ 100.
9. Class of present Building D No. of rooms at present.....
10. Number of stories in height One Size of present Building 20 32
11. State how many buildings are on this lot.....
12. State purpose buildings on lot are used for Tile Business
13. What Zone is Property in? C (Apartment House, Hotel, Residence, or any other purpose.)

STATE ON FOLLOWING LINES EXACTLY WHAT ALTERATIONS, ADDITIONS, ETC., WILL BE MADE TO THIS BUILDING:

Building to be detached and moved south 15 feet as shown by plans. No structural changes.

I have carefully examined and read the above application and know the same is true and correct, and that all provisions of the Ordinances and Laws governing Building Construction will be complied with, whether herein specified or not.

OVER

(Sign here) Nellie A. Curshaw  
(Owner or Authorized Agent.)

PERMIT NO. <u>5722</u>	Plans and Specifications checked and found to conform to Ordinances, State Laws, etc.	Application checked and found	
	<u>[Signature]</u> Plan Examiner	<u>2-27-28</u> <u>[Signature]</u> Clerk	

PLANS Home of [Signature] 200

CITY OF LOS ANGELES
DEPARTMENT OF BUILDING AND SAFETY
BUILDING DIVISION

Application for the Erection of a Building
OF
CLASS "D"

To the Board of Building and Safety Commissioners of the City of Los Angeles:
Application is hereby made to the Board of Building and Safety Commissioners of the City of Los Angeles, through the office of the Superintendent of Building, for a building permit in accordance with the description and for the purpose hereinafter set forth. This application is made subject to the following conditions, which are hereby agreed to by the undersigned applicant and which shall be deemed conditions entering into the exercise of the permit:
First: That the permit does not grant any right or privilege to erect any building or other structure therein described, or any portion thereof, upon any street, alley or other public place or portion thereof.
Second: That the permit does not grant any right or privilege to use any building or other structure therein described, or any portion thereof, for any purpose that is, or may hereafter be prohibited by ordinance of the City of Los Angeles.
Third: That the granting of the permit does not affect or prejudice any claim of title to, or right of possession in, the property described in such permit.

Lot No. 13 Block 14. Hollywood.

Tract

Location of Building 1642-44 1670-52 Bellview Ave. (House Number and Street)

Approved by City Engineer [Signature]

Between what cross streets Hollywood Blvd & Selma.

USE INK OR INDELIBLE PENCIL

1. Purpose of building Store. (Not Ford Estab.) Families Rooms

2. OWNER (Print Name) MULLER BROS. Phone 402271

3. Owner's address 1504 Hollywood Blvd.

4. Certificated Architect None State License No. Phone

5. Licensed Engineer John Mackel State License No. 3701 Phone 898048

6. Contractor Grace Shidler State License No. 44508 Phone 402271

7. Contractor's address 1504 Hollywood Blvd. (1504)

8. VALUATION OF PROPOSED WORK (including all labor and material and all permanent lighting, heating, ventilating, water supply, plumbing, fire sprinkler, electrical wiring and/or elevator equipment therein or thereon) \$2000.00

9. State how many buildings NOW on lot and give use of each. None (House, Residence, Apartment House, Hotel, or any other purpose)

10. Size of new building 10 x 80 No. Stories 2 Height to highest point 20 Size lot 65 x 108

11. Type of soil Law Foundation (Material Concrete) Depth in ground 12"

12. Width of footing 18" Width of foundation wall 6' 8" Size of redwood sill 2 x 4

13. Material exterior wall Stucco Size of studs: (Exterior) 2 x 6 (Interior bearing) 2 x 6

14. Joist: First floor Concrete Second floor 2 x 14 Rafters 2 x 12 Material of roof Composition

15. Chimney (Material) Size Flue x No. inlets each flue Depth footing in ground

I have carefully examined and read the above completed Application and know the same is true and correct, and hereby certify and agree that if a permit is issued all the provisions of the Building Ordinance and State Laws will be complied with. The contractor specifies that the plans and specifications filed will conform to all the Building Ordinance and State Laws.

ARCHITECTURAL OK [Signatures] INSIDE LOT [Signature] CORNER LOT [Signature] CONCRETE FOUNDATION [Signature]

FOR DEPARTMENT USE ONLY A-755
Plans and Specifications checked [Signature]
Correction verified [Signature]
Plans, Specifications and Application rechecked and approved [Signature]
Application checked and approved [Signature]
Inspector R.S. Spurdeman

CITY OF LOS ANGELES  
DEPARTMENT  
OF  
BUILDING AND SAFETY

CERTIFICATE OF OCCUPANCY

Date Certificate Issued:

AUG 23 1945

Address of Building

1640 N. Wilcox Ave.

Owner

Anthony Pecarro

Owner's Address

Same

L. A. 28

Permit Number 1945 Year

1024

This certifies that the building located at the above address complies with the construction requirements of the Los Angeles Building Code, and of the State Housing Act where applicable, for the following occupancies:

928 Lunch Stand - Moved.  
G-1 Occupancy.

NOTE: Any change of use or occupancy must be approved by the Department of Building and Safety.

G. E. MORRIS,  
Superintendent of Building

By: *G. E. Morris*

3

CITY OF LOS ANGELES

DEPARTMENT OF BUILDING AND SAFETY

BUILDING DIVISION

APPLICATION TO ALTER, REPAIR, MOVE OR DEMOLISH A BUILDING OF TYPE

REMOVED FROM Lot <del>4575</del> <u>59</u> <del>W. Adams</del> <u>Bk 9</u>	REMOVED TO Lot <u>Part of Lot 3 Bk 111</u>
Tract <u>2072</u>	Tract <u>Hollywood</u>
Present location of building <u>4575 W. Adams Blvd.</u> <small>(House Number and Street)</small>	
New location of building <u>1340 Hillcrest Ave.</u> <small>(House Number and Street)</small>	
Between what cross streets <u>Hollywood &amp; Selma</u>	

Approved by  
City Engineer  
*[Signature]*  
Deputy

USE INK OR INDELIBLE PENCIL

- Use of existing building: LUNCH STAND  
(House, Dwelling, Apartment House, Hotel or other purpose) Families \_\_\_\_\_ Rooms \_\_\_\_\_
- State how long building has been used for present occupancy: 2 MONTH
- Use of building AFTER alteration or moving: LUNCH STAND  
Families \_\_\_\_\_ Rooms \_\_\_\_\_
- Owner (Print Name): ANTHONY PECARO
- Owner's Address: 2408 Buckingham Rd. P. O. \_\_\_\_\_ Phone \_\_\_\_\_
- Certificated Architect: \_\_\_\_\_ State License No. \_\_\_\_\_ Phone \_\_\_\_\_
- Licensed Engineer: \_\_\_\_\_ State License No. \_\_\_\_\_ Phone \_\_\_\_\_
- Contractor: \_\_\_\_\_ State License No. \_\_\_\_\_ Phone \_\_\_\_\_
- Contractor's Address: \_\_\_\_\_

- VALUATION OF PROPOSED WORK: care  
(Including all labor and material and all permanent lighting, heating, ventilation, water supply, plumbing, fire protection, electrical wiring and elevator equipment therein or thereon) \$ 200.00
- State how many buildings NOW on lot and give use of each: 3: TALK. RECEPTIONS SIDE SIDE STAIRS  
(House, Dwelling, Apartment House, Hotel or other purpose)
- Size of existing building: 9'4" x 8'0" Number of stories high \_\_\_\_\_ Height to highest point \_\_\_\_\_
- Material Exterior Walls: Meta  
(Wood, Steel or Masonry) Exterior framework: WOOD (Meta)  
(Wood or Steel)

14. Describe briefly all proposed construction and work: RELOCATION

REPLICATION FEE RECEIVED NO. 7-1-45

COPIES FURNISHED, DATE 1/15/45 DUES FOR \$ 2.50 PAID BY [Signature]

BELOW FOR CASHIERS USE ONLY

PERMIT No. <u>11024</u>	Inside Lot	Key Lot	Lot Area	No. <u>2-4</u>
	Corner Lot	Corner Lot Keyed	<u>65700</u>	
	Planned	Planned Checked		
	Corrected	Corrected		
PLANS	Plans, Specifications and Application reviewed and approved.	Plans, Specifications and Application reviewed and approved.	Plans, Specifications and Application reviewed and approved.	Plans, Specifications and Application reviewed and approved.
	For Plans	For Plans	For Plans	For Plans
				Valuation Excluded Yes _____ No _____

DATE ENTERED BY: 1-22-45 ENTERED BY: [Signature] (Over)

PH in Application of other Side and Size Statement

FOR DEPARTMENT USE ONLY

1835-40 No. Wilcox Ave.  
Miller Bros.

1835-40 No. Wilcox Ave.  
Los Angeles, California

20492

1945

FEB 28 1947

1 Story Type V 40 x 80 Addition to Stores  
G Occupancy

CITY OF LOS ANGELES

DEPARTMENT OF BUILDING AND SAFETY

BUILDING DIVISION

APPLICATION TO ALTER, REPAIR, MOVE OR DEMOLISH A BUILDING OF TYPE

REMOVED FROM		REMOVED TO	
Lot	<del>_____</del>	Lot	4
Tract	<del>_____</del>	Tract	Hollywood Tract
Present location of building	1638 to 1640 Wilcox Ave		
New location of building	Same		
Between what cross streets	Hollywood + Selma		
			Approved by City Engineer [Signature] Deputy

USE INK OR INDELIBLE PENCIL

1. Use of existing building Retail Stores Families \_\_\_\_\_ Rooms \_\_\_\_\_  
(Store, Dwelling, Apartment House, Hotel or other purpose)

2. State how long building has been used for present occupancy 5 years

3. Use of building AFTER alteration or moving Same Families \_\_\_\_\_ Rooms \_\_\_\_\_

4. Owner (business) Miller Bros Phone ER 4111

5. Owner's Address 6380 Sunset Bl P.O. \_\_\_\_\_

6. Certified Architect None State License No. \_\_\_\_\_ Phone \_\_\_\_\_

7. Licensed Engineer John E. Mackel State License No. 3701 Phone 244 1969

8. Contractor Ray V. Anderson State License No. 4469 Phone 244 5527

9. Contractor's Address 29312 Monte Mar St. LA 47620

10. VALUATION OF PROPOSED WORK (including all labor and material and all permanent fixtures, heating, ventilating, water supply, plumbing, electrical, elevator, piping and elevators)

11. State how many buildings 1 Retail Store on lot and give use of each.

12. Size of existing building 40 x 80 Number of stories high 1 Height to highest point 20'

13. Material Exterior Walls Frame Stucco Exterior framework Wood  
(Wood, Steel or Masonry) (Wood or Steel)

14. Describe briefly all proposed construction and work:  
add 40 x 80 Frame Stucco  
2 Stores

18395 250

Fill in Application on other Side and Sign Statement (Over)

FOR DEPARTMENT USE ONLY					
PERMIT No.  20492	Inside Lot	Key Lot	Lot Area	Pl. rear alley	City
	Corner Lot	Corner Lot Keyed	65 x 210	Pl. side alley	
PLANS	Plans and Specifications checked	Zone	C3	Fire District	Stamp here when Permit is issued 13 1/5
	Conditions verified	Stg. Hgt.	20 ft.	Street Widening	
	Plans, Specifications and Applications checked and approved	Application checked and approved	Miller [Signature]		
	For Plans	For Plans	Valuation Included	Yes - No	

DEPARTMENT  
OF  
BUILDING AND SAFETY

CERTIFICATE OF OCCUPANCY

Date Certificate Issued:

JUL 16 1947

19

1636 Wilcox Ave.

Address of Building

Walter Holding & Inv.

Owner

6390 Sunset Blvd.

Owner's Address

Los Angeles.

4171

Permit Number

47

Year

This certifies that, so far as ascertained by or made known to the undersigned, the building at the above address complies with the applicable requirements of the Municipal Code, as follows: Chapter 1, as to permitted uses of said property; Chapter 9, Articles 1, 3, 4, and 5; and with the applicable requirements of the State Housing Act, for the following occupancies:

1 Story, Type V - addition to store - 50 x 85, 0 occ/

NOTE: Any change of use or occupancy must be approved by the Department of Building and Safety.

G. E. MORRIS  
Superintendent of Building

By

3

APPLICATION TO ALTER, REPAIR OR DEMOLISH AND FOR A Certificate of Occupancy

CITY OF LOS ANGELES DEPARTMENT OF BUILDING AND SAFETY BUILDING DIVISION

Lot No. 3 & 4 Block 14

City: Hollywood

Location of Building: 1516 WILCOX AVENUE

Address what cross streets: HOLLYWOOD & SELMA AVE

Approved by City Engineer [Signature]

ONE INK OR INDELEIBLE PENCIL. Present use of building: Store

State how long building has been used for present occupancy: 8 YEARS

Date of building AFTER alteration or moving: None

Owner: Muller Holding & Investment Co. P.O. LA 28

Owner's Address: 6390 Sunset Blvd

Certified Architect: John E. Mackel

Licensed Engineer: Ray V. Anderson

Contractor's Address: 9312 Mont's Mar Drive

VALUATION OF PROPOSED WORK: 7800

1. How many buildings NOW on lot and size of each: 1 - Store

2. How many buildings AFTER alteration or moving: None

3. Material Exterior Wall: Stucco

4. Describe briefly all proposed construction and work: Addition of 25' x 85' 1 Story Store

NEW CONSTRUCTION

1. Size of Addition: 25' x 85' Size of Lot: 130' x 210.8'

2. Height of building: 21'

3. Material of Floor: CONG

I hereby certify that to the best of my knowledge and belief the above application is correct and that the building or reconstructing work will comply with all laws and that in the doing of the work authorized thereby I will not employ any person in violation of the Labor Code of the State of California relating to Workmen's Compensation Insurance.

Signed: MULLER HOLDING & INVESTMENT CO. BY: John E. Mackel

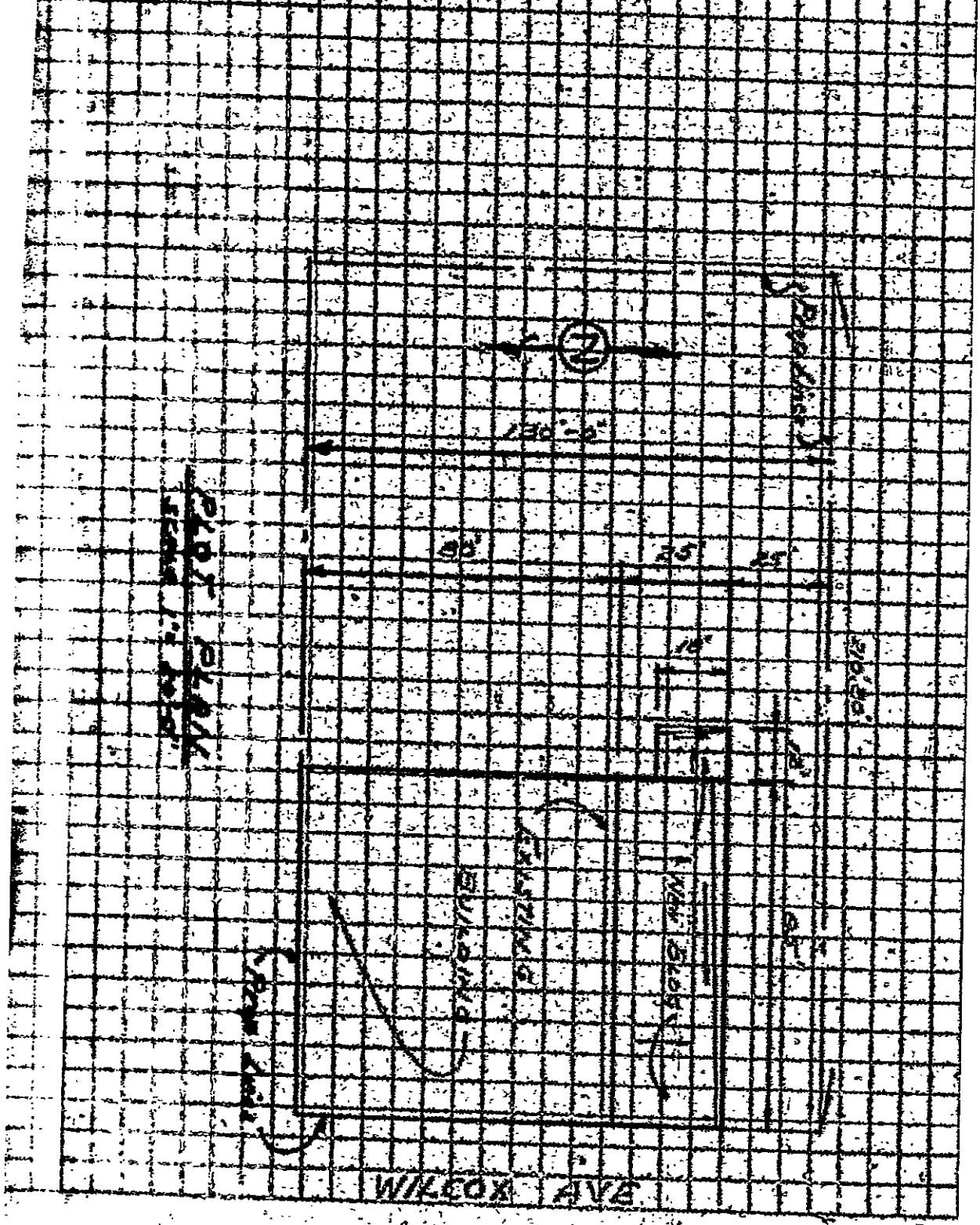
Table with columns for PLAN CHECKING, FEES, and various permit details. Includes handwritten values like 1120, 92.70, 2.00, 34.70, and 47.55.

534



ADMITTED FEB 24 1947 *Homes always the best.*

*1-14-47* *2000 and 2000 1/2*  
*W. M. ...*



*OPR approved 8-1-47* *DR ...*

CITY OF LOS ANGELES


Certificate of Occupancy

NOTE: Any change of use or occupancy must be approved by the Department of Building and Safety.

Issued December 4, 1959  
Address of Building 1634 North Wilcox  
Permit No. and Year LA 24936 - LA 43935 - 1959

This certifies that, so far as ascertained by or made known to the undersigned, the building at above address complies with the applicable requirements of the Municipal Code, as follows: Ch. 1, as to permitted uses; Ch. 9, Arts. 1, 3, 4, and 5; and with applicable requirements of State Housing Act,—for following occupancies:

1 story; type V, 5' x 7' key shop relocated and 5' x 9' shoe parlor addition. G-1 Occupancy.



R E L O C A T I O N

G. E. MORRIS,  
Superintendent of Building

M. O. PEARSON, Jr.

2

APPLICATION TO RELOCATE BUILDING AND FOR CERTIFICATE OF OCCUPANCY

CITY OF LOS ANGELES

DEPT. OF BUILDING AND SAFETY

DIST. MAP 4755	1. LEGAL FROM LOT 6	TRACT A.J. Pickrell	TO LOT 4	TRACT Hollywood
ZONE C-4 - 4	2. PRESENT ADDRESS 1629 N. Wilcox			Blk 14
FIRE DIST. 2 - 60	NEW ADDRESS 1634 N. Wilcox			APPROVED RJA
INSIDE X	3. PRESENT USE OF BLDG. key shop		USE AFTER RELOCATION same	
KEY COR. LOT	4. OWNER Morris M. Greenstien JA KONRAD			
REV. COR. LOT SIZE 65 x 210	5. OWNER'S ADDRESS 8 656 S. Figueroa, LA17			
REAR ALLEY	6. CERT. ARCH OR LIC. ENG.			STATE LICENSE NUMBER
SIDE ALLEY BLDG. LINE	7. CONTRACTOR J. A. Konrad			STATE LICENSE NUMBER 60615
AFFIDAVITS	8. SIZE OF BLDG. 5' x 7' STORIES 1 HEIGHT			
BLDG. AREA	9. MATERIAL OF EXTERIOR WALLS: <input type="checkbox"/> WOOD <input type="checkbox"/> METAL <input type="checkbox"/> CONC. BLOCK <input checked="" type="checkbox"/> STUCCO <input type="checkbox"/> BRICK <input type="checkbox"/> CONCRETE			
SPRINKLERS REQ'D. SPECIFIED	10. NEW WORK (DESCRIBE) 1. NEW FOUNDATION			

2

1634 N. Wilcox

LA

VALIDATION LA24936	FEB-18-59	10488	C 15 - OK	30.00
TYPE V	GROUP Q-1	MAX. OCC. FEB-20-59	11137	A 15 - CS 2.50


DIST. OFFICE LA

C. OF O. ISSUED DATE APPROVED 2-19-59 \$300.00 BOND \$2500.00

DWELL. UNITS	11. VALUATION: TO INCLUDE ALL FIXED EQUIPMENT REQUIRED TO OPERATE AND USE PROPOSED BLDG. \$ 240.00	VALUATION APPROVED E. Matto
PARKING SPACES	<p>I certify that in doing the work authorized hereby I will not employ any person in violation of the Labor Code of the State of California relating to workmen's compensation insurance. The issuance of this permit will not violate any deed restrictions of record.</p> <p>The purchase of either site or building for relocation purposes until this application is approved is at my own risk. This is an application only and does not guarantee approval. The building when relocated must be repaired so as not to be detrimental to property within 1000 feet of the new site.</p> <p>Morris M. Greenstien MUST BE SIGNED BY OWNER</p> <p>This form when properly validated is a permit to do the work described.</p>	APPLICATION CHECKED Valencia
GUEST ROOMS		PLANS CHECKED
FILE WITH		<del>CORRECTIONS VERIFIED</del>
CONT. INSP.		PLANS APPROVED
SEWER CAP PER. X52609		APPLICATION APPROVED
		FILE NUMBER 5826

INSTRUCTIONS: 1. Applicant to Complete Numbered Items Only.  
2. Plot Plan Required on Back of Original.

On Plot Plan Show all Buildings on Lot and Use of Each



200

APPLA

APPLA

1200.8

1200.8

1200.8



31.00

APPLA

STREET

LEGAL DESCRIPTION

Address of  
Building

1640 N. WILCOX AVE.



CITY OF LOS ANGELES

## Certificate of Occupancy

**NOTE:** Any change of use or occupancy must be approved by the Department of Building and Safety. This certifies that, so far as ascertained by or made known to the undersigned, the building at above address complies with the applicable requirements of the Municipal Code, as follows: Ch. 1, as to permitted uses; Ch. 9, Arts. 1, 3, 4, and 5; and with applicable requirements of State Housing Act,—for following occupancies:

Issued **12-5-62**

Permit No. and Year

**LA 22123 - 62**

1 story, type V, 20' x 84' beer tavern converted from a portion of an existing 65' x 84' commercial building. G-2 occupancy.

Owner  
Owner's  
Address

Morris Grebstein  
1640 N. WILCOX AVE.  
Los Angeles 28, Calif.

3

APPLICATION TO ALTER - REPAIR - DEMOLISH AND FOR CERTIFICATE OF OCCUPANCY

Form B-3

CITY OF LOS ANGELES

DEPT. OF BUILDING AND SAFETY

INSTRUCTIONS: 1. Applicant to Complete Numbered Items Only. 2. Plot Plan Required on Back of Original.

Form with fields for LEGAL DESCR., LOT, BLK., TRACT, ADDRESS APPROVED, BUILDING ADDRESS, BETWEEN CROSS STREETS, PRESENT USE OF BUILDING, OWNER'S NAME, OWNER'S ADDRESS, CONTRACTOR, SIZE OF EXISTING BLDG., MATERIAL, VALUATION, SIZE OF ADDITION, NEW WORK, etc.

SEWER (Available) (Not Available)

CRITICAL SOIL

Table with columns: TYPE, GROUP, MAX. OCC., P.C., S.P.C., G.P.I., B.P., I.F., O.S., C/O. Includes dates like OCT-3-62 and values like 63185, 64489, 64490.

OWNER'S USE ONLY

HH 8447

GRADING X CRIT. SOIL X CONS. X



Address of Building **1640 North Wilcox Avenue**  
**CITY OF LOS ANGELES**  
**CERTIFICATE OF OCCUPANCY**

**NOTE:** Any change of use or occupancy must be approved by the Department of Building and Safety. This certifies that, so far as ascertained by or made known to the undersigned, the building at the above address complies with the applicable requirements of the Municipal Code, as follows: Ch. 1, as to permitted uses, Ch. 9, Arts. 1, 3, 4, and 5; and with applicable requirements of State Housing Law—for following occupancies:

issued **11-30-70** Permit No. and Year **LA 13434/70**

**One story type V, 82' x 17' change of occupancy from Beer Tavern G-2 occupancy to retail store G-1 occupancy.**

Owner **J. M. Sieroty**  
 Owner's Address **849 South Broadway  
 Los Angeles, California**

By **D. MILLER** ve

**3** APPLICATION TO ADD-ALTER-REPAIR-DEMOLISH, **15-3-11248**  
 AND FOR CERTIFICATE OF OCCUPANCY DEPT. OF BUILDING AND SAFETY  
 CITY OF LOS ANGELES

INSTRUCTIONS: 1. Applicant to Complete Numbered Items Only. 2. Plot Plan Required on Back of Original

1. LEGAL DESCR. LOT	3	BLK.	14	TRACT	Hollywood	CENSUS TRACT	1907	
2. PRESENT USE OF BUILDING	Bear Tav 16 Retail Store		NEW USE OF BUILDING		16 Same Retail Store		DIST. MAP 4755	
3. JOB ADDRESS	1640 N. Wilcox Avenue						ZONE	C-4-4
4. BETWEEN CROSS STREETS	Hollywood Blvd. AND Selma Avenue						FIRE DIST.	T
5. OWNER'S NAME	J. M. Sieroty						LOT (TYPE)	Interior
6. OWNER'S ADDRESS	849 S. Broadway		CITY		LA	ZIP	65x210.80	
7. ARCHITECT OR DESIGNER	Landworth & Whiting						STATE LICENSE No.	PHONE
8. ENGINEER	none						STATE LICENSE No.	PHONE
9. CONTRACTOR	Alnwick Const. Co.		212758		BRANCH ADDRESS		STATE LICENSE No.	PHONE
10. LENDER							AFFIDAVITS	/
11. SIZE OF EXISTING BLDG.	LENGTH 82	WIDTH 178	STORIES	one		NO. OF EXISTING BUILDINGS ON LOT AND USE	one store	
12. MATERIAL OF CONSTRUCTION OF EXISTING BLDG.	stucco/wd		EXT. WALLS	built up		FLOOR	conc	
13. JOB ADDRESS	3 1640 N. Wilcox Avenue						DISTRICT OFFICE	LA
14. VALIDATION TO INCLUDE ALL FIXED EQUIPMENT REQUIRED TO OPERATE AND USE PROPOSED BUILDING	\$ 3,500						GRADING	/
15. NEW WORK (Describe)	New store front/new suspended ceiling Change Occ from B-2 to G-1						CRIT. SOIL	/
NEW USE OF BUILDING	(16) Store		SIZE OF ADDITION	STORIES	HEIGHT	HIGHWAY DED. Yes		
TYPE	V	GROUP	G-1	SPRINKLERS REQ'D SPECIFIED	NC	INSPECTION ACTIVITY	COMB. <input checked="" type="checkbox"/> GEN. <input checked="" type="checkbox"/> MAJ. S. <input type="checkbox"/> COMS. <input type="checkbox"/>	
BLDG. AREA	1600	MAX. OCC.	53	TOTAL	53	PLANS CHECKED	ZONED BY Jacobs	
WELL LIGHTS	/	GUEST ROOMS	/	PARKING REQ'D SPACES	NC	PLANS APPROVED	FILE WITH	
P.C. No.	003747	CONT. INSP.	/	APPROVAL APPROVED	W. M. M. M.	INSPECTOR		
P.C.	1660	S.P.C.	/	G.P.I.	/	B.P.	2400	
		I.F.	/	O.S.	/	C/O	TYEIST In	

PLAN CHECK EXPIRES SIX MONTHS AFTER FEE IS PAID. PERMIT EXPIRES ONE YEAR AFTER FEE IS PAID OR SIX MONTHS AFTER FEE IS PAID IF CONSTRUCTION IS NOT COMMENCED.

CASHIERS USE ONLY

AUG-6-70	41878	F	•13434	U = 6 CK	15.60
AUG-6-70	41879	F	•13434	U = 1 CK	24.00

**STATEMENT OF RESPONSIBILITY**

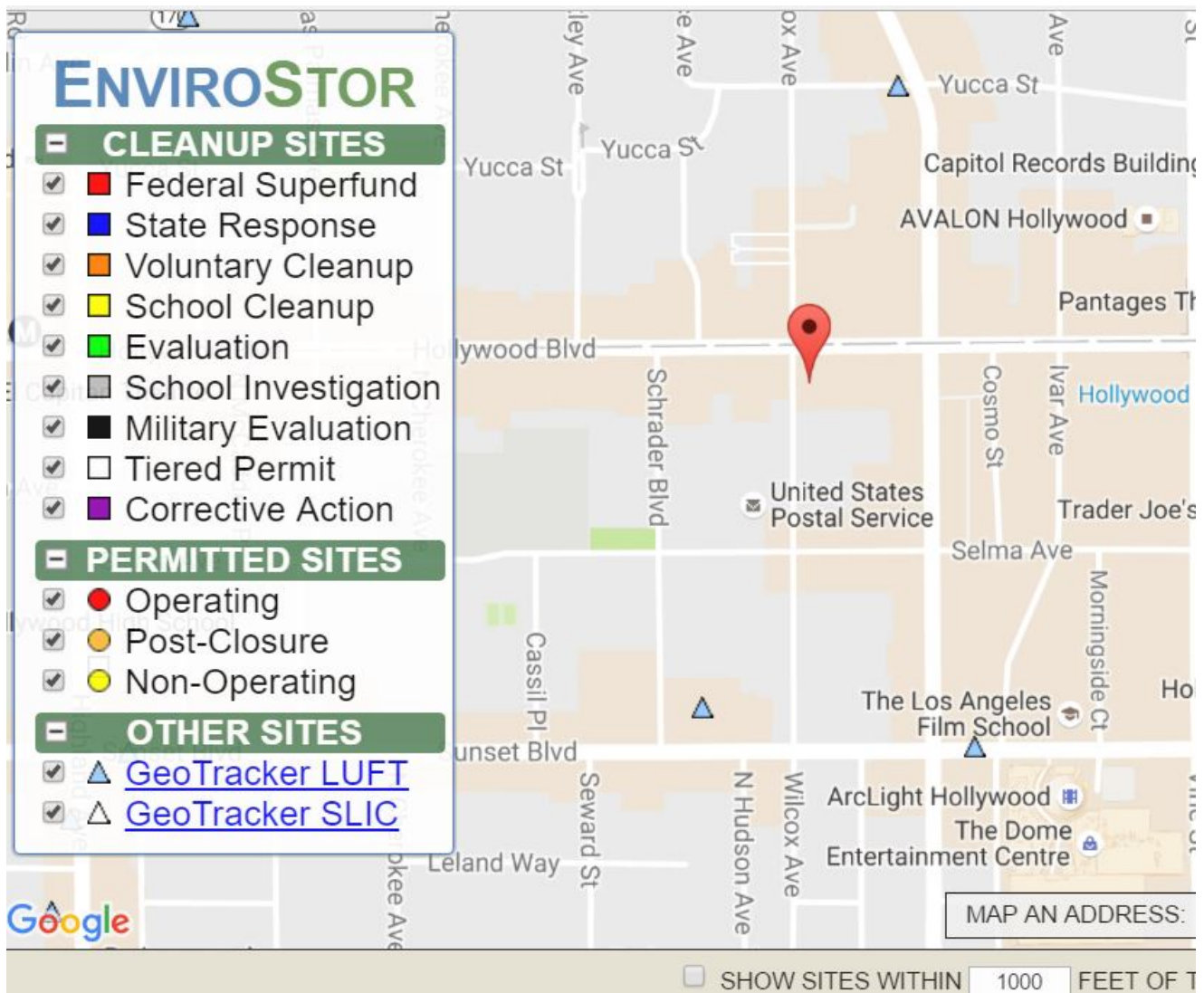
I certify that in doing the work authorized hereby I will not employ any person in violation of the Labor Code of the State of California relating to workmen's compensation insurance.  
 "This permit is an application for inspection, the issuance of which is not an approval or an authorization of the work specified herein. This permit does not authorize or permit, nor shall it be construed as authorizing or permitting the violation or failure to comply with any applicable law. Neither the City of Los Angeles, nor any board, department, officer or employee thereof make any warranty or shall be responsible for the performance or results of any work described herein, or the condition of the property or soil upon which such work is performed." (See Sec. 91.0202 L.A.M.C.)

Signed	<i>Charles J. ...</i> (Owner or Agent)	Name	Date
Bureau of Engineering	ADDRESS APPROVED	Byler	8-6-70
	SEWERS AVAILABLE	Horiguchi	8-6-70
	NOT AVAILABLE	S.F.C. not applicable	
	DRIVEWAY APPROVED		
	HIGHWAY DEDICATION REQUIRED COMPLETED		
	FLOOD CLEARANCE APPROVED		
Conservation	APPROVED FOR ISSUE FILE #		
Plumbing	PRIVATE SEWAGE DISPOSAL SYSTEM APPROVED		
Planning	APPROVED UNDER CASE #		
Fire	APPROVED (TITLE 19) (L.A.M.C.-5700)		
Traffic	APPROVED FOR		



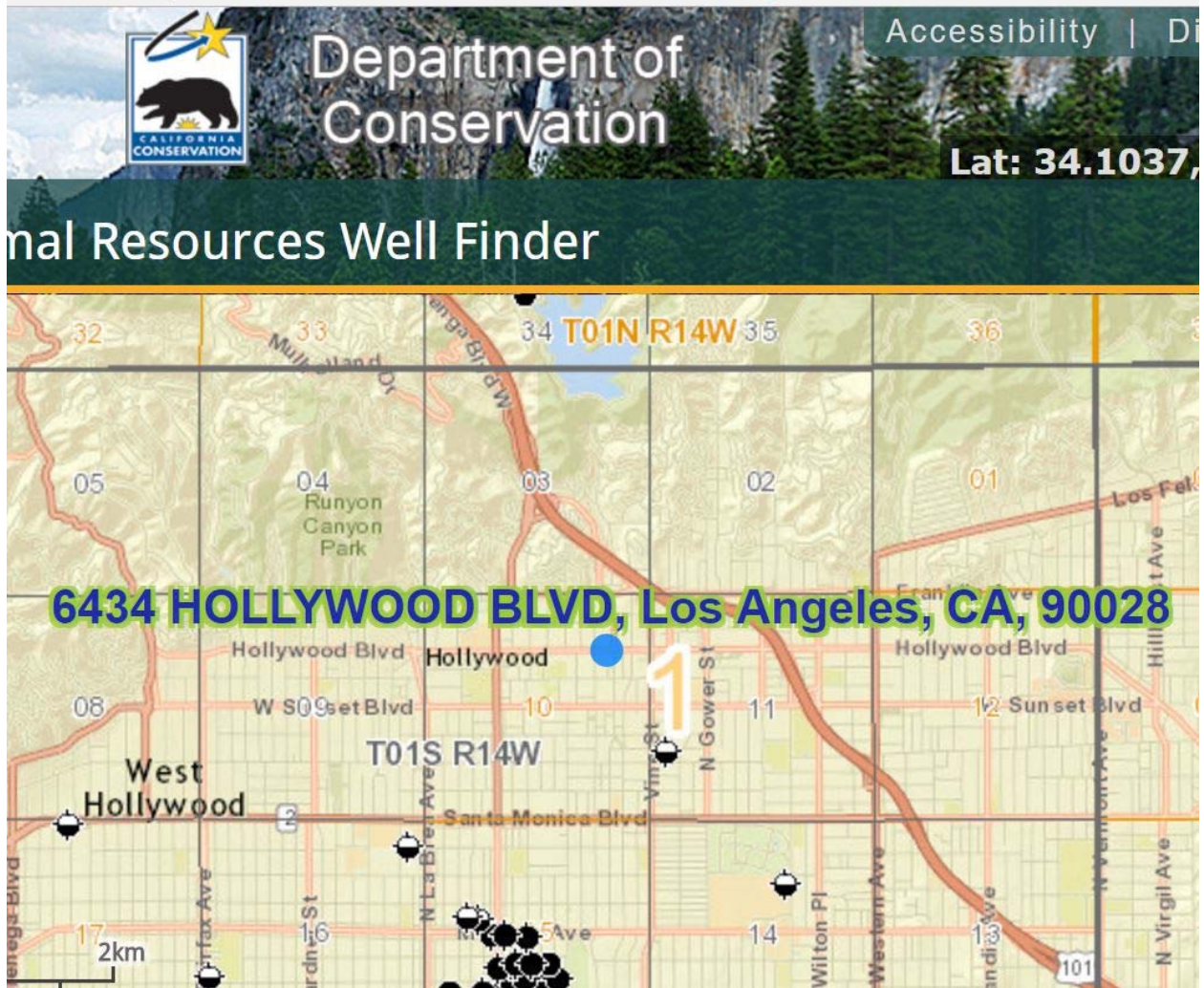
**APPENDIX E**

DTSC ENVIROSTOR MAP



**APPENDIX F**

DOGGR MAP



No Oil Wells Within One Mile - Only Abandoned Dry Holes - None On Subject Property

**APPENDIX G**

SCAQMD MAP



Facility Information Detail provides consolidated access to public information about facilities in the AQMD basin. If you have a Facility you can utilize the Facility Search feature as your facility information gateway. Regularly scheduled updates are made to this data at [Click here](#)

**Search**

Find a Facility

Facility Name: <input type="text"/>	<input type="radio"/> Select Facility ID: <input type="text"/>
Street Name: <input type="text" value="Hollywood &amp; N. Wilcox"/>	<input type="radio"/> Select Application Nbr: <input type="text"/>
City: <input type="text"/>	<input type="radio"/> Select NOV or NC: <input type="text"/>
Zip Code: <input type="text" value="90028"/>	<input type="radio"/> Select Hearing Board Case: <input type="text"/> - <input type="text"/>

RECLAIM  
 TITLE V

**There are no facilities that match your search criteria. If you think this result is incorrect, call the number below.**

If you are having trouble finding a facility, please  
For further information or if you have any questions about the data re

V1.53

Not On Find List - Checked For W. Hollywood Blvd & N. Wilcox Ave.

**APPENDIX H**

CITY CROSS STREET DIRECTORIES

# ERS

ENVIRONMENTAL RECORD SEARCH

*"The Intelligent Choice"*

## City Directory Research

REPORT RESULTS



### Report Results for:

Mark Russell  
Earth Systems Southern California  
2114 East Walnut Street  
Pasadena, CA 91107  
2104671550 CDAC  
October 10, 2016



**Subject Site:**

Client's Project #:  
 Address: **1624 & 1636 Wilcox Avenue,  
 6430 & 6436 Hollywood Blvd &  
 5546-007-007**  
 City, State Zip: **Los Angeles, CA 90028**

**ERS Order #:**

**2104671550 CDAC**

**Prepared For:**

Name: **Mark Russell**  
 Company: **Earth Systems Southern California**  
 Address: **2114 East Walnut Street**  
 City, State Zip: **Pasadena, CA 91107**

**Date:**

**October 10, 2016**

Enclosed are the results of our:

[City Directory Research](#)

Thank you for selecting *Environmental Record Search!*

The attached image files represent the findings of our research of the subject site and immediate adjacent sites.

**Streets Researched:** **Hollywood Blvd** (Subject)  
**Wilcox Avenue** (Subject)  
**North Cahuenga Blvd** (Adjacent)

Years researched which did cover your site or adjacent sites:

<b>1941</b>	<b>1945</b>	<b>1951</b>	<b>1955</b>	<b>1960</b>
<b>1965</b>	<b>1971</b>	<b>1980</b>	<b>1985</b>	<b>1990</b>
<b>2000</b>	<b>2005</b>	<b>2008</b>		

Years researched which did NOT cover your site or adjacent sites:


ERS's research has been limited to the information presented in the reviewed city directories only. All terms, conditions, and limitations normally associated with work contracted by ERS and presented or associated with the city directories are in effect at all times. This letter summary, all its information, and content have been derived from and rely upon the reviewed city directories. ERS's research has only been based on these books; ERS did not perform any type of independent investigation of any type, including as to the accuracy and/or completeness of the information derived or otherwise obtained from the secondary source or sources.



THE HAINES DIRECTORY 2008 WILCOX AVE. LA CITY NORTH. Directory listing various businesses and services across multiple pages, including addresses and phone numbers.

Haines 2008 (Wilcox Avenue)

LA CITY NORTH THE HAINES DIRECTORY 2008 N CAHUENGA BLVD. A multi-column directory listing businesses and services across various neighborhoods including BUSHNELL WAY 90042, LA MIRADA AVE, and CAHUENGA BLVD. Each entry includes a phone number and a brief description of the business.

HAINES & CO., INC. INFORMATION ON THIS PAGE MAY NOT BE REPRODUCED, ENTERED INTO A COMPUTER OR PHOTOCOPIED, IN ANY MANNER WHATSOEVER EXCEPT AS AUTHORIZED BY HAINES & CO., INC.







THE HAINES CROSS DIRECTORY. CAHUENGA BLVD W 90068 LOS ANGELES. Multiple columns of business listings with addresses and phone numbers.

Haines 2005 (North CAhuenga Blvd)







THE HAINES DIRECTORY				WILD OAK DR			
L.A. CITY		SANTA ANA		L.A. CITY		SANTA ANA	
1654	1655	1656	1657	1658	1659	1660	1661
1662	1663	1664	1665	1666	1667	1668	1669
1670	1671	1672	1673	1674	1675	1676	1677
1678	1679	1680	1681	1682	1683	1684	1685
1686	1687	1688	1689	1690	1691	1692	1693
1694	1695	1696	1697	1698	1699	1700	1701
1702	1703	1704	1705	1706	1707	1708	1709
1710	1711	1712	1713	1714	1715	1716	1717
1718	1719	1720	1721	1722	1723	1724	1725
1726	1727	1728	1729	1730	1731	1732	1733
1734	1735	1736	1737	1738	1739	1740	1741
1742	1743	1744	1745	1746	1747	1748	1749
1750	1751	1752	1753	1754	1755	1756	1757
1758	1759	1760	1761	1762	1763	1764	1765
1766	1767	1768	1769	1770	1771	1772	1773
1774	1775	1776	1777	1778	1779	1780	1781
1782	1783	1784	1785	1786	1787	1788	1789
1790	1791	1792	1793	1794	1795	1796	1797
1798	1799	1800	1801	1802	1803	1804	1805
1806	1807	1808	1809	1810	1811	1812	1813
1814	1815	1816	1817	1818	1819	1820	1821
1822	1823	1824	1825	1826	1827	1828	1829
1830	1831	1832	1833	1834	1835	1836	1837
1838	1839	1840	1841	1842	1843	1844	1845
1846	1847	1848	1849	1850	1851	1852	1853
1854	1855	1856	1857	1858	1859	1860	1861
1862	1863	1864	1865	1866	1867	1868	1869
1870	1871	1872	1873	1874	1875	1876	1877
1878	1879	1880	1881	1882	1883	1884	1885
1886	1887	1888	1889	1890	1891	1892	1893
1894	1895	1896	1897	1898	1899	1900	1901
1902	1903	1904	1905	1906	1907	1908	1909
1910	1911	1912	1913	1914	1915	1916	1917
1918	1919	1920	1921	1922	1923	1924	1925
1926	1927	1928	1929	1930	1931	1932	1933
1934	1935	1936	1937	1938	1939	1940	1941
1942	1943	1944	1945	1946	1947	1948	1949
1950	1951	1952	1953	1954	1955	1956	1957
1958	1959	1960	1961	1962	1963	1964	1965
1966	1967	1968	1969	1970	1971	1972	1973
1974	1975	1976	1977	1978	1979	1980	1981
1982	1983	1984	1985	1986	1987	1988	1989
1990	1991	1992	1993	1994	1995	1996	1997
1998	1999	2000					

Haines 2000 - Page 2 (Wilcox Avenue)

THE HAINE'S DIRECTORY. CAHUENGA BLVD W. ZIP CODE 90028 LOS ANGELES. Lists various businesses and services in the area, including real estate, photography, and retail.

Haines 2000 (North CAhuenga Blvd)







Table with columns for business names and phone numbers. The top header 'THE HAINES' and '1985' are prominent. The table lists numerous businesses such as 'AMERICAN MUSIC', 'ARTS & CRAFTS', etc., with their corresponding phone numbers.

Haines 1985 (Hollywood Blvd)



LA CITY		THE HAINES DIRECTORY		WILCOX AV	
WILCOX AV	9000S CONT.	WILCOX AV	9000S CONT.	WILCOX AV	9000S CONT.
001	001	001	001	001	001
002	002	002	002	002	002
003	003	003	003	003	003
004	004	004	004	004	004
005	005	005	005	005	005
006	006	006	006	006	006
007	007	007	007	007	007
008	008	008	008	008	008
009	009	009	009	009	009
010	010	010	010	010	010
011	011	011	011	011	011
012	012	012	012	012	012
013	013	013	013	013	013
014	014	014	014	014	014
015	015	015	015	015	015
016	016	016	016	016	016
017	017	017	017	017	017
018	018	018	018	018	018
019	019	019	019	019	019
020	020	020	020	020	020
021	021	021	021	021	021
022	022	022	022	022	022
023	023	023	023	023	023
024	024	024	024	024	024
025	025	025	025	025	025
026	026	026	026	026	026
027	027	027	027	027	027
028	028	028	028	028	028
029	029	029	029	029	029
030	030	030	030	030	030
031	031	031	031	031	031
032	032	032	032	032	032
033	033	033	033	033	033
034	034	034	034	034	034
035	035	035	035	035	035
036	036	036	036	036	036
037	037	037	037	037	037
038	038	038	038	038	038
039	039	039	039	039	039
040	040	040	040	040	040
041	041	041	041	041	041
042	042	042	042	042	042
043	043	043	043	043	043
044	044	044	044	044	044
045	045	045	045	045	045
046	046	046	046	046	046
047	047	047	047	047	047
048	048	048	048	048	048
049	049	049	049	049	049
050	050	050	050	050	050
051	051	051	051	051	051
052	052	052	052	052	052
053	053	053	053	053	053
054	054	054	054	054	054
055	055	055	055	055	055
056	056	056	056	056	056
057	057	057	057	057	057
058	058	058	058	058	058
059	059	059	059	059	059
060	060	060	060	060	060
061	061	061	061	061	061
062	062	062	062	062	062
063	063	063	063	063	063
064	064	064	064	064	064
065	065	065	065	065	065
066	066	066	066	066	066
067	067	067	067	067	067
068	068	068	068	068	068
069	069	069	069	069	069
070	070	070	070	070	070
071	071	071	071	071	071
072	072	072	072	072	072
073	073	073	073	073	073
074	074	074	074	074	074
075	075	075	075	075	075
076	076	076	076	076	076
077	077	077	077	077	077
078	078	078	078	078	078
079	079	079	079	079	079
080	080	080	080	080	080
081	081	081	081	081	081
082	082	082	082	082	082
083	083	083	083	083	083
084	084	084	084	084	084
085	085	085	085	085	085
086	086	086	086	086	086
087	087	087	087	087	087
088	088	088	088	088	088
089	089	089	089	089	089
090	090	090	090	090	090
091	091	091	091	091	091
092	092	092	092	092	092
093	093	093	093	093	093
094	094	094	094	094	094
095	095	095	095	095	095
096	096	096	096	096	096
097	097	097	097	097	097
098	098	098	098	098	098
099	099	099	099	099	099
100	100	100	100	100	100

CABRILLO BLVD LOS ANGELES				CARMUEN AV 90061 LOS ANGELES				CAHUENGA BLVD E 90068 LOS ANGELES				CABRILLO VILLAS 90042 LOS ANGELES																	
802 HENRICH JOHN	258-1838			679 XXXX				9898 FORD JOHN ASH PTH	972-7239			9898 FORD JOHN ASH PTH	972-7239			843 XXXX				972-7239			843 XXXX						
806 FALCOW ANTHONY	256-0448			980 XXXX				9898 FORD JOHN ASH PTH	972-7239			9898 FORD JOHN ASH PTH	972-7239			843 XXXX				972-7239			843 XXXX						
811 XXXX	256-1930			981 XXXX				9898 FORD JOHN ASH PTH	972-7239			9898 FORD JOHN ASH PTH	972-7239			843 XXXX				972-7239			843 XXXX						
816 XXXX	256-1930			982 XXXX				9898 FORD JOHN ASH PTH	972-7239			9898 FORD JOHN ASH PTH	972-7239			843 XXXX				972-7239			843 XXXX						
820 XXXX	256-1930			983 XXXX				9898 FORD JOHN ASH PTH	972-7239			9898 FORD JOHN ASH PTH	972-7239			843 XXXX				972-7239			843 XXXX						
824 XXXX	256-1930			984 XXXX				9898 FORD JOHN ASH PTH	972-7239			9898 FORD JOHN ASH PTH	972-7239			843 XXXX				972-7239			843 XXXX						
828 XXXX	256-1930			985 XXXX				9898 FORD JOHN ASH PTH	972-7239			9898 FORD JOHN ASH PTH	972-7239			843 XXXX				972-7239			843 XXXX						
832 XXXX	256-1930			986 XXXX				9898 FORD JOHN ASH PTH	972-7239			9898 FORD JOHN ASH PTH	972-7239			843 XXXX				972-7239			843 XXXX						
836 XXXX	256-1930			987 XXXX				9898 FORD JOHN ASH PTH	972-7239			9898 FORD JOHN ASH PTH	972-7239			843 XXXX				972-7239			843 XXXX						
840 XXXX	256-1930			988 XXXX				9898 FORD JOHN ASH PTH	972-7239			9898 FORD JOHN ASH PTH	972-7239			843 XXXX				972-7239			843 XXXX						
844 XXXX	256-1930			989 XXXX				9898 FORD JOHN ASH PTH	972-7239			9898 FORD JOHN ASH PTH	972-7239			843 XXXX				972-7239			843 XXXX						
848 XXXX	256-1930			990 XXXX				9898 FORD JOHN ASH PTH	972-7239			9898 FORD JOHN ASH PTH	972-7239			843 XXXX				972-7239			843 XXXX						
852 XXXX	256-1930			991 XXXX				9898 FORD JOHN ASH PTH	972-7239			9898 FORD JOHN ASH PTH	972-7239			843 XXXX				972-7239			843 XXXX						
856 XXXX	256-1930			992 XXXX				9898 FORD JOHN ASH PTH	972-7239			9898 FORD JOHN ASH PTH	972-7239			843 XXXX				972-7239			843 XXXX						
860 XXXX	256-1930			993 XXXX				9898 FORD JOHN ASH PTH	972-7239			9898 FORD JOHN ASH PTH	972-7239			843 XXXX				972-7239			843 XXXX						
864 XXXX	256-1930			994 XXXX				9898 FORD JOHN ASH PTH	972-7239			9898 FORD JOHN ASH PTH	972-7239			843 XXXX				972-7239			843 XXXX						
868 XXXX	256-1930			995 XXXX				9898 FORD JOHN ASH PTH	972-7239			9898 FORD JOHN ASH PTH	972-7239			843 XXXX				972-7239			843 XXXX						
872 XXXX	256-1930			996 XXXX				9898 FORD JOHN ASH PTH	972-7239			9898 FORD JOHN ASH PTH	972-7239			843 XXXX				972-7239			843 XXXX						
876 XXXX	256-1930			997 XXXX				9898 FORD JOHN ASH PTH	972-7239			9898 FORD JOHN ASH PTH	972-7239			843 XXXX				972-7239			843 XXXX						
880 XXXX	256-1930			998 XXXX				9898 FORD JOHN ASH PTH	972-7239			9898 FORD JOHN ASH PTH	972-7239			843 XXXX				972-7239			843 XXXX						
884 XXXX	256-1930			999 XXXX				9898 FORD JOHN ASH PTH	972-7239			9898 FORD JOHN ASH PTH	972-7239			843 XXXX				972-7239			843 XXXX						

Haines 1985 (North Cahuenga Blvd)



THE HAINES DIRECTORY 1980 WILCOX PL. A multi-column directory listing residents and businesses in Wilcox, AZ, including names, addresses, and phone numbers. The directory is organized into columns and includes a ZIP CODE 90068 section.

Haines 1980 (Wilcox Avenue)



Table with 4 columns listing businesses and their addresses/phone numbers. Includes sections for HOLLYWOOD BLVD, LOS ANGELES CITY, THE HAINE'S DIRECTORY, and HOLLYWOOD BLVD 617. Lists various companies like MILLER ROY INS, MOTORCYCLE SCOOTER, PRODUCTIONS UNLTD, etc.

Haines 1971 - Page 1 (Hollywood Blvd)







354 CADILLAC AVE

HAGELBERG ISIDOR 933-2480
OSMALOFF ISADORE 934-8917
ROSS BESS MRS 934-0386
SCHEIDER FLORENCE 934-0745
8624 TOPPER DAVID 870-5178
8626 GELSTIN CHANNON 870-3793
8628 GREENBERG TOSIAS 870-1628
8630 FRANK R 870-2440
8641 KRONFELD BERT 870-4519

CADMAN DR 90027 LOS ANGELES

3612 CAPLAN PHILIP H 665-6670
4805ION FION LIVING 665-4955
3626 CLARK LAWRENCE C 666-5773
3628 WOOD PHILIP R 665-6380

CADNUS AV 90061 LOS ANGELES

13003 JOHNSON HOWARD 321-8594
13008 FORTSON CALVIN 770-0349
13011 FORTSON ZELPHIA 770-0349
13919 JONES ROY 770-1265

CALITA 90220 COMPTON

14308 TOLLIVER LEROY G 636-9480
14312 MASON HENRY 774-2968
14403 ANDERSON YVONNE 774-3716

CAHUENGA 91604 N HOLLYWOOD

3711 ANGEL PHOTO CLR SV 877-2485
37155 SMYDER JOHN ASSOC 877-9737
3729 KPFX PH BLDG OILCAB77-5583

ZIP CODE 91602

4139 MACCULLAND CLARINETT 877-2274
4210 KAPINSKY WM B 877-7894
4261 DECHSEL A J 877-8961
4624 MASON PHILIP 877-1835

ZIP CODE 91601

4938 SIDOFF ABRAHAM 877-4524
5305 INGENSOLO JUANITA 877-7824
5334 BOON ENTERPRISES 877-0055

LOS ANGELES CITY THE HAINE'S DIRECTORY 1971

GORDON ENTERPRISES 877-2135
5511 DAVISSON 877-7840
5515 BURNAY MARTIN A 877-6305
5525 GEM O LITE PLASTIC 877-3491

ZIP CODE 91606

8113 DEVICH WM M 877-5746
8206 BANSTORP ERBE 877-5062

CAHUENGA BLVD 90004 LOS ANGELES

800 ALLEN SIMS TROY 465-7781
501 BENLITZ PHILIP A 467-7057
510 MCDOUGHON WM B 469-4391
511 JUSTIN BERT 469-6969

ZIP CODE 90038

705 GAZURTAN ARTHUR 462-1429
SEMEN MARY 462-1429
709 CDCITRELL GLASS CO 464-3144
709 ROSENZWEIG THOS 463-8795

CAHUENGA BLVD

760 INTL FILM ASSOCS 461-6277
761 BEVELY HULLWOOD PLMBG 466-2121
762 BEVELY HULLWOOD PLMBG 466-2121
801 WASH SERVICE 469-8261

ZIP CODE 90028

1300 ROSE H JAMES ASSOC 465-7350
1302 MCCLINTOCK REALTY 467-0878
1304 MCQUINNNESS BERNARD 465-1945
1308 BOWEN RENA 466-4567

CAHUENGA BLVD

1342 MCROFTON MILTON 464-2212
\*TEST TONICS LABS 464-2212
1350 JERRYS TRIM SHOW 464-0364
\*HAMEY FRED AUTO SL 464-4600

Copyright Haines & Co., Inc. Information on this page may not be key punched, entered into a computer or photocopied, in any manner whatsoever except as authorized in writing by Haines & Co., Inc.

Table with columns for CAHUENGA BLVD, THE HAINE'S DIRECTORY, and CAHUENGA BLVD W. Contains numerous entries with names and phone numbers.









L. A. STREET

Partial Telephone 1960 (Hollywood Blvd) – Address Not Listed

### Wholesale St—Wilcox Ave

#### WHOLESALE STREET

- 1210 Wholesale King Cola Mfg Inc Prod warehouse, MA 2-7139
- 1212 Wholesale King Cola Mfg Inc Prod loading dock, MA 2-1632
- 1213 Wholesale Mayfair Biscuits prod, MA 7-4996
- 1240 Wholesale (Call Warehouse Blvd) 111 Ft American Chain of Warehouses, Linn W Co mfg, Springfield, MA 7-2211
- 141 Ft. Collis Works Co, MA 7-2211
- 141 Ft. Conway Impreg. Co., MA 7-2211
- 141 Ft. Manufacturing Chemical, MA 7-2211
- 141 Ft. New York Gasoline & Shipping, Inc, MA 7-2211
- 141 Ft. Quincy Sales Corp., MA 7-2201
- 141 Ft. J.C. Distribution Co., MA 7-2201
- 141 Ft. Salem Water & Associated, MA 7-2201
- 141 Ft. Telematic Chemical Co., MA 7-2219
- 141 Ft. Hall Products Sales, MA 7-4528
- 141 Ft. New York Gasoline & Shipping, Inc, MA 7-2211
- 141 Ft. Quincy Sales Corp., MA 7-2201
- 141 Ft. J.C. Distribution Co., MA 7-2201
- 141 Ft. Salem Water & Associated, MA 7-2201
- 141 Ft. Telematic Chemical Co., MA 7-2219
- 141 Ft. Hall Products Sales, MA 7-4528

#### WIDEPPE AVENUE

- 1364 E. Wholesale Irish Paper Co., MA 7-3021
- 4114 Wholesale Av. Glass Serv., CL-1021
- 4114 Wholesale Av. Glass Serv., CL-1021
- 4114 Wholesale Av. Glass Serv., CL-1021
- 4114 Wholesale Av. Glass Serv., CL-1021
- 4114 Wholesale Av. Glass Serv., CL-1021

#### WILCOX AVENUE

- 500 Wilcox Av. H. G. Smith, HO-7-2804
- 500 Wilcox Av. H. G. Smith, HO-7-2804
- 500 Wilcox Av. H. G. Smith, HO-7-2804
- 500 Wilcox Av. H. G. Smith, HO-7-2804
- 500 Wilcox Av. H. G. Smith, HO-7-2804

### 866

- 94714 Wilcox Av. Borden Elizabeth, HO-5-3992
- 94714 Wilcox Av. Borden Elizabeth, HO-5-3992
- 94714 Wilcox Av. Borden Elizabeth, HO-5-3992
- 94714 Wilcox Av. Borden Elizabeth, HO-5-3992
- 94714 Wilcox Av. Borden Elizabeth, HO-5-3992

Pacific Telephone 1960 (Wilcox Avenue)

<b>Bushnell Way - Calhoun Blvd</b> <b>BUSHNELL WAY</b> 5422 Bushnell Way 5423 Bushnell Way 5424 Bushnell Way 5425 Bushnell Way 5426 Bushnell Way 5427 Bushnell Way 5428 Bushnell Way 5429 Bushnell Way 5430 Bushnell Way 5431 Bushnell Way 5432 Bushnell Way 5433 Bushnell Way 5434 Bushnell Way 5435 Bushnell Way 5436 Bushnell Way 5437 Bushnell Way 5438 Bushnell Way 5439 Bushnell Way 5440 Bushnell Way 5441 Bushnell Way 5442 Bushnell Way 5443 Bushnell Way 5444 Bushnell Way 5445 Bushnell Way 5446 Bushnell Way 5447 Bushnell Way 5448 Bushnell Way 5449 Bushnell Way 5450 Bushnell Way 5451 Bushnell Way 5452 Bushnell Way 5453 Bushnell Way 5454 Bushnell Way 5455 Bushnell Way 5456 Bushnell Way 5457 Bushnell Way 5458 Bushnell Way 5459 Bushnell Way 5460 Bushnell Way	<b>CADILLAC AVENUE</b> 5720 Cadillac Ave 5721 Cadillac Ave 5722 Cadillac Ave 5723 Cadillac Ave 5724 Cadillac Ave 5725 Cadillac Ave 5726 Cadillac Ave 5727 Cadillac Ave 5728 Cadillac Ave 5729 Cadillac Ave 5730 Cadillac Ave 5731 Cadillac Ave 5732 Cadillac Ave 5733 Cadillac Ave 5734 Cadillac Ave 5735 Cadillac Ave 5736 Cadillac Ave 5737 Cadillac Ave 5738 Cadillac Ave 5739 Cadillac Ave 5740 Cadillac Ave 5741 Cadillac Ave 5742 Cadillac Ave 5743 Cadillac Ave 5744 Cadillac Ave 5745 Cadillac Ave 5746 Cadillac Ave 5747 Cadillac Ave 5748 Cadillac Ave 5749 Cadillac Ave 5750 Cadillac Ave 5751 Cadillac Ave 5752 Cadillac Ave 5753 Cadillac Ave 5754 Cadillac Ave 5755 Cadillac Ave 5756 Cadillac Ave 5757 Cadillac Ave 5758 Cadillac Ave 5759 Cadillac Ave 5760 Cadillac Ave	<b>132</b> 390 Calhoun St 391 Calhoun St 392 Calhoun St 393 Calhoun St 394 Calhoun St 395 Calhoun St 396 Calhoun St 397 Calhoun St 398 Calhoun St 399 Calhoun St 400 Calhoun St 401 Calhoun St 402 Calhoun St 403 Calhoun St 404 Calhoun St 405 Calhoun St 406 Calhoun St 407 Calhoun St 408 Calhoun St 409 Calhoun St 410 Calhoun St 411 Calhoun St 412 Calhoun St 413 Calhoun St 414 Calhoun St 415 Calhoun St 416 Calhoun St 417 Calhoun St 418 Calhoun St 419 Calhoun St 420 Calhoun St 421 Calhoun St 422 Calhoun St 423 Calhoun St 424 Calhoun St 425 Calhoun St 426 Calhoun St 427 Calhoun St 428 Calhoun St 429 Calhoun St 430 Calhoun St 431 Calhoun St 432 Calhoun St 433 Calhoun St 434 Calhoun St 435 Calhoun St 436 Calhoun St 437 Calhoun St 438 Calhoun St 439 Calhoun St 440 Calhoun St 441 Calhoun St 442 Calhoun St 443 Calhoun St 444 Calhoun St 445 Calhoun St 446 Calhoun St 447 Calhoun St 448 Calhoun St 449 Calhoun St 450 Calhoun St 451 Calhoun St 452 Calhoun St 453 Calhoun St 454 Calhoun St 455 Calhoun St 456 Calhoun St 457 Calhoun St 458 Calhoun St 459 Calhoun St 460 Calhoun St 461 Calhoun St 462 Calhoun St 463 Calhoun St 464 Calhoun St 465 Calhoun St 466 Calhoun St 467 Calhoun St 468 Calhoun St 469 Calhoun St 470 Calhoun St 471 Calhoun St 472 Calhoun St 473 Calhoun St 474 Calhoun St 475 Calhoun St 476 Calhoun St 477 Calhoun St 478 Calhoun St 479 Calhoun St 480 Calhoun St 481 Calhoun St 482 Calhoun St 483 Calhoun St 484 Calhoun St 485 Calhoun St 486 Calhoun St 487 Calhoun St 488 Calhoun St 489 Calhoun St 490 Calhoun St 491 Calhoun St 492 Calhoun St 493 Calhoun St 494 Calhoun St 495 Calhoun St 496 Calhoun St 497 Calhoun St 498 Calhoun St 499 Calhoun St 500 Calhoun St	<b>1501 Calhoun St</b> 1502 Calhoun St 1503 Calhoun St 1504 Calhoun St 1505 Calhoun St 1506 Calhoun St 1507 Calhoun St 1508 Calhoun St 1509 Calhoun St 1510 Calhoun St 1511 Calhoun St 1512 Calhoun St 1513 Calhoun St 1514 Calhoun St 1515 Calhoun St 1516 Calhoun St 1517 Calhoun St 1518 Calhoun St 1519 Calhoun St 1520 Calhoun St 1521 Calhoun St 1522 Calhoun St 1523 Calhoun St 1524 Calhoun St 1525 Calhoun St 1526 Calhoun St 1527 Calhoun St 1528 Calhoun St 1529 Calhoun St 1530 Calhoun St 1531 Calhoun St 1532 Calhoun St 1533 Calhoun St 1534 Calhoun St 1535 Calhoun St 1536 Calhoun St 1537 Calhoun St 1538 Calhoun St 1539 Calhoun St 1540 Calhoun St 1541 Calhoun St 1542 Calhoun St 1543 Calhoun St 1544 Calhoun St 1545 Calhoun St 1546 Calhoun St 1547 Calhoun St 1548 Calhoun St 1549 Calhoun St 1550 Calhoun St 1551 Calhoun St 1552 Calhoun St 1553 Calhoun St 1554 Calhoun St 1555 Calhoun St 1556 Calhoun St 1557 Calhoun St 1558 Calhoun St 1559 Calhoun St 1560 Calhoun St 1561 Calhoun St 1562 Calhoun St 1563 Calhoun St 1564 Calhoun St 1565 Calhoun St 1566 Calhoun St 1567 Calhoun St 1568 Calhoun St 1569 Calhoun St 1570 Calhoun St 1571 Calhoun St 1572 Calhoun St 1573 Calhoun St 1574 Calhoun St 1575 Calhoun St 1576 Calhoun St 1577 Calhoun St 1578 Calhoun St 1579 Calhoun St 1580 Calhoun St 1581 Calhoun St 1582 Calhoun St 1583 Calhoun St 1584 Calhoun St 1585 Calhoun St 1586 Calhoun St 1587 Calhoun St 1588 Calhoun St 1589 Calhoun St 1590 Calhoun St 1591 Calhoun St 1592 Calhoun St 1593 Calhoun St 1594 Calhoun St 1595 Calhoun St 1596 Calhoun St 1597 Calhoun St 1598 Calhoun St 1599 Calhoun St 1600 Calhoun St
--------------------------------------------------------------------------------------------------------------------------------------------------------------------------------------------------------------------------------------------------------------------------------------------------------------------------------------------------------------------------------------------------------------------------------------------------------------------------------------------------------------------------------------------------------------------------------------------------------------------------------------------------------------------------------------------------------------------------------------------------------------------------------------------------------------------------------------------------------------------------------------------------------------	---------------------------------------------------------------------------------------------------------------------------------------------------------------------------------------------------------------------------------------------------------------------------------------------------------------------------------------------------------------------------------------------------------------------------------------------------------------------------------------------------------------------------------------------------------------------------------------------------------------------------------------------------------------------------------------------------------------------------------------------------------------------------------------------------------------------------------------------------------------------------------------------------------------------	------------------------------------------------------------------------------------------------------------------------------------------------------------------------------------------------------------------------------------------------------------------------------------------------------------------------------------------------------------------------------------------------------------------------------------------------------------------------------------------------------------------------------------------------------------------------------------------------------------------------------------------------------------------------------------------------------------------------------------------------------------------------------------------------------------------------------------------------------------------------------------------------------------------------------------------------------------------------------------------------------------------------------------------------------------------------------------------------------------------------------------------------------------------------------------------------------------------------------------------------------------------------------------------------------------------------------------------------------------------------------------------------------------------------------------------------------------------------------------------------------------------------------------------------------------------------------------------------------------------------------------------------------------------------------------------------------------------------------------------------------------------------------------------------------------------------------------------------------------------------------------------------------------------------------------------------------------------------------------------------------------------------------------------------------------------------------------------	---------------------------------------------------------------------------------------------------------------------------------------------------------------------------------------------------------------------------------------------------------------------------------------------------------------------------------------------------------------------------------------------------------------------------------------------------------------------------------------------------------------------------------------------------------------------------------------------------------------------------------------------------------------------------------------------------------------------------------------------------------------------------------------------------------------------------------------------------------------------------------------------------------------------------------------------------------------------------------------------------------------------------------------------------------------------------------------------------------------------------------------------------------------------------------------------------------------------------------------------------------------------------------------------------------------------------------------------------------------------------------------------------------------------------------------------------------------------------------------------------------------------------------------------------------------------------------------------------------------------------------------------------------------------------------------------------------------------------------------------------------------------------------------------------------------------------------------------------------------------------------------------------------------------------------------------------------------------------------

Pacific Telephone 1960 - Page 1 (North Calhoun Blvd)





Pacific Telephone 1960 - Page 2 (North Cahuenga Blvd)



Public Telephone 1955 (Hollywood Blvd)

Table containing environmental record search data, organized into columns and rows. Includes headers like 'Whitworth Dr—Wilcox Ave', '822', and 'WHOLESALE STREET'. The table lists numerous entries with names, addresses, and associated numbers.

Pacific Telephone 1955 (Wilcox Avenue)



Pacific Telephone 1955 (North Cahuenga Blvd)



Pacific Telephone 1951 (Hollywood Blvd)



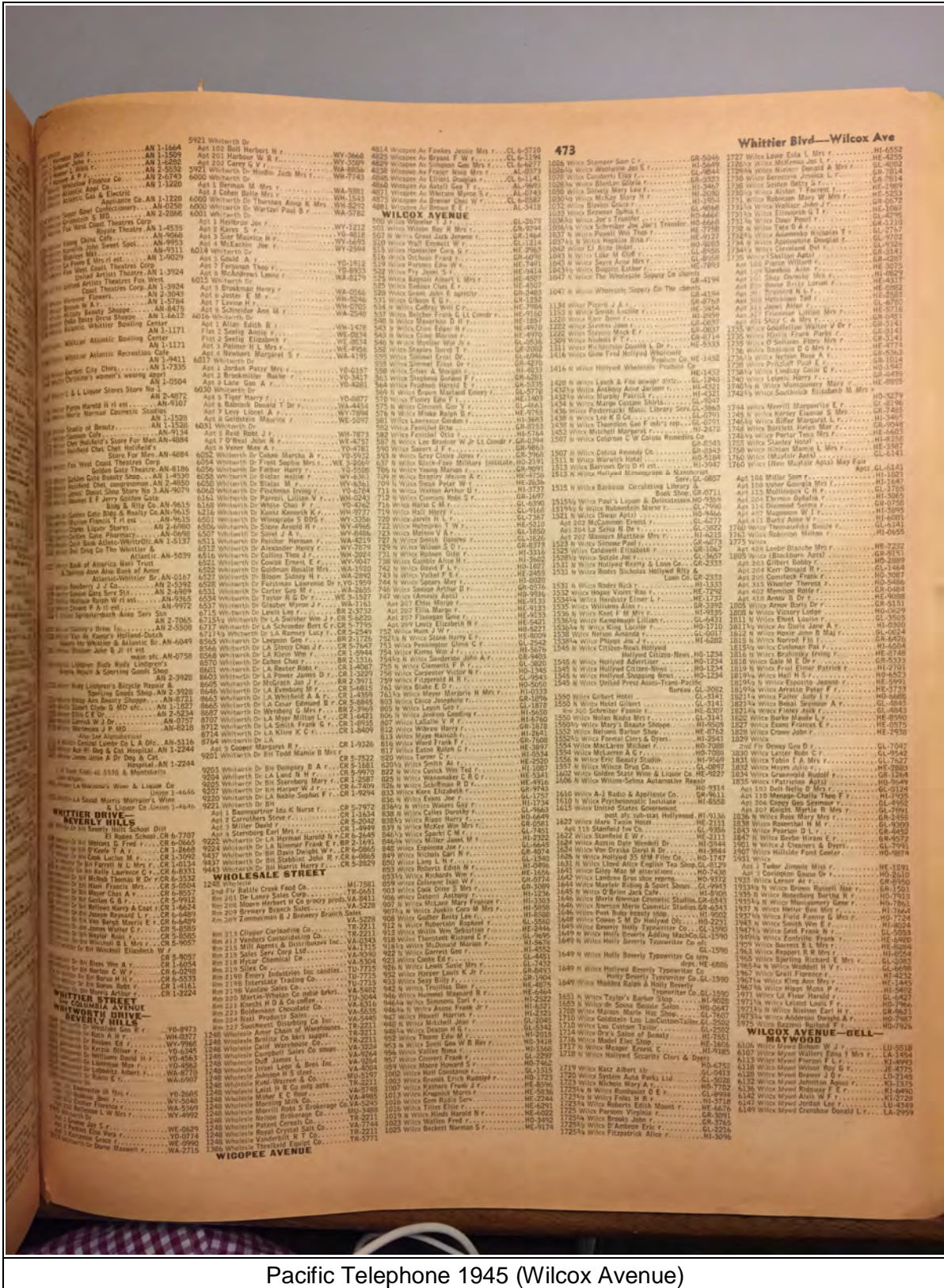


Pacific Telephone 1951 (North Cahuenga Blvd)



Pacific Telephone 1945 (Hollywood Blvd)





Pacific Fireworks 1945 (Wilcox Avenue)







Cadman Dr—Cahuenga Blvd

CADET COURT

- 3140 Cadet Ct... HE-2755
3146 Cadet Ct... HE-7893
3150 Cadet Ct... HE-2554

CADILLAC AVENUE

- 6030 Cadillac St... WA-3227
6440 Cadillac St... YD-1550

CADMAN DRIVE

- 3605 Cadman Dr... HO-0899
3624 Cadman Dr... HO-1892

CAHUENGA BOULEVARD

- 500 Cahuenga Blvd... HE-3144
501 N Cahuenga Blvd... HE-3144

72

1206 N Cahuenga St

- 1206 N Cahuenga St... HE-3340
1210 N Cahuenga St... GL-2320
1232 Cahuenga St... HE-7795

1605 N Cahuenga St

- 1605 N Cahuenga St... HE-8711
1608 N Cahuenga St... HE-8711
1610 N Cahuenga St... HE-8711

1652 N Cahuenga Blvd

- 1652 N Cahuenga Blvd... HE-7373
1654 N Cahuenga St... HE-6905
1656 N Cahuenga St... HE-6905

1838 Cahuenga St

- 1838 Cahuenga St... HE-7373
1841 N Cahuenga Blvd... HE-6905
1843 Cahuenga St... HE-6905

1214 N Cahuenga St

- 1214 N Cahuenga St... HE-3340
1216 N Cahuenga St... HE-3340
1218 N Cahuenga St... HE-3340

1612 N Cahuenga St

- 1612 N Cahuenga St... HE-8711
1614 N Cahuenga St... HE-8711
1616 N Cahuenga St... HE-8711

1654 N Cahuenga Blvd

- 1654 N Cahuenga Blvd... HE-7373
1656 N Cahuenga Blvd... HE-7373
1658 N Cahuenga Blvd... HE-7373

1841 N Cahuenga Blvd

- 1841 N Cahuenga Blvd... HE-6905
1843 N Cahuenga Blvd... HE-6905
1845 N Cahuenga Blvd... HE-6905

1843 Cahuenga St

- 1843 Cahuenga St... HE-6905
1845 Cahuenga St... HE-6905
1847 Cahuenga St... HE-6905

1216 N Cahuenga St

- 1216 N Cahuenga St... HE-3340
1218 N Cahuenga St... HE-3340
1220 N Cahuenga St... HE-3340

1614 N Cahuenga St

- 1614 N Cahuenga St... HE-8711
1616 N Cahuenga St... HE-8711
1618 N Cahuenga St... HE-8711

1656 N Cahuenga Blvd

- 1656 N Cahuenga Blvd... HE-7373
1658 N Cahuenga Blvd... HE-7373
1660 N Cahuenga Blvd... HE-7373

1845 N Cahuenga Blvd

- 1845 N Cahuenga Blvd... HE-6905
1847 N Cahuenga Blvd... HE-6905
1849 N Cahuenga Blvd... HE-6905

1847 Cahuenga St

- 1847 Cahuenga St... HE-6905
1849 Cahuenga St... HE-6905
1851 Cahuenga St... HE-6905

1218 N Cahuenga St

- 1218 N Cahuenga St... HE-3340
1220 N Cahuenga St... HE-3340
1222 N Cahuenga St... HE-3340

1616 N Cahuenga St

- 1616 N Cahuenga St... HE-8711
1618 N Cahuenga St... HE-8711
1620 N Cahuenga St... HE-8711

1658 N Cahuenga Blvd

- 1658 N Cahuenga Blvd... HE-7373
1660 N Cahuenga Blvd... HE-7373
1662 N Cahuenga Blvd... HE-7373

1847 N Cahuenga Blvd

- 1847 N Cahuenga Blvd... HE-6905
1849 N Cahuenga Blvd... HE-6905
1851 N Cahuenga Blvd... HE-6905

1849 Cahuenga St

- 1849 Cahuenga St... HE-6905
1851 Cahuenga St... HE-6905
1853 Cahuenga St... HE-6905

1220 N Cahuenga St

- 1220 N Cahuenga St... HE-3340
1222 N Cahuenga St... HE-3340
1224 N Cahuenga St... HE-3340

1618 N Cahuenga St

- 1618 N Cahuenga St... HE-8711
1620 N Cahuenga St... HE-8711
1622 N Cahuenga St... HE-8711

1660 N Cahuenga Blvd

- 1660 N Cahuenga Blvd... HE-7373
1662 N Cahuenga Blvd... HE-7373
1664 N Cahuenga Blvd... HE-7373

1849 N Cahuenga Blvd

- 1849 N Cahuenga Blvd... HE-6905
1851 N Cahuenga Blvd... HE-6905
1853 N Cahuenga Blvd... HE-6905

1851 Cahuenga St

- 1851 Cahuenga St... HE-6905
1853 Cahuenga St... HE-6905
1855 Cahuenga St... HE-6905

1222 N Cahuenga St

- 1222 N Cahuenga St... HE-3340
1224 N Cahuenga St... HE-3340
1226 N Cahuenga St... HE-3340

1620 N Cahuenga St

- 1620 N Cahuenga St... HE-8711
1622 N Cahuenga St... HE-8711
1624 N Cahuenga St... HE-8711

1662 N Cahuenga Blvd

- 1662 N Cahuenga Blvd... HE-7373
1664 N Cahuenga Blvd... HE-7373
1666 N Cahuenga Blvd... HE-7373

1851 N Cahuenga Blvd

- 1851 N Cahuenga Blvd... HE-6905
1853 N Cahuenga Blvd... HE-6905
1855 N Cahuenga Blvd... HE-6905

1853 Cahuenga St

- 1853 Cahuenga St... HE-6905
1855 Cahuenga St... HE-6905
1857 Cahuenga St... HE-6905

1224 N Cahuenga St

- 1224 N Cahuenga St... HE-3340
1226 N Cahuenga St... HE-3340
1228 N Cahuenga St... HE-3340

1622 N Cahuenga St

- 1622 N Cahuenga St... HE-8711
1624 N Cahuenga St... HE-8711
1626 N Cahuenga St... HE-8711

1664 N Cahuenga Blvd

- 1664 N Cahuenga Blvd... HE-7373
1666 N Cahuenga Blvd... HE-7373
1668 N Cahuenga Blvd... HE-7373

1853 N Cahuenga Blvd

- 1853 N Cahuenga Blvd... HE-6905
1855 N Cahuenga Blvd... HE-6905
1857 N Cahuenga Blvd... HE-6905

1855 Cahuenga St

- 1855 Cahuenga St... HE-6905
1857 Cahuenga St... HE-6905
1859 Cahuenga St... HE-6905

Southern California Telephone 1941 (North Cahuenga Blvd)

**APPENDIX I**

TIER 1 VAPOR ENCROACHMENT SCREENING

TIER I VAPOR ENCHROACHMENT SCREENING (VES) Conducted As Part of Phase I ESA

E2600 - 10

PROJECT NAME:

QUESTIONNAIRE COMPLETED BY: S&S Commercial Environmental Services, Inc.

PROPERTY ADDRESS: 6436, 6438 & 6440 W. Hollywood Blvd.

1624 - 1646 & 1648 N. Wilcox Ave.

NAME: Stephen A. Quarataro

APN #5546-007-007

TITLE: C.E.O., Environmental Professional CFR Title 40 Section 412.23

Los Angeles, CA 90028

ADDRESS: 6693 Moonriver Street CITY/STATE/ZIP: Eastvale, CA 91732

TELEPHONE: (949)650-4994 EMAIL ADDRESS: s.quar@at.net

UNITS: 2

DATE OF RESPONSE: October 17, 2016

- |    |                                                                                                                                                                              |                                                          |                                                |                                                   |                                          |
|----|------------------------------------------------------------------------------------------------------------------------------------------------------------------------------|----------------------------------------------------------|------------------------------------------------|---------------------------------------------------|------------------------------------------|
| 1  | Property type                                                                                                                                                                | <input checked="" type="checkbox"/> Commercial           | <input type="checkbox"/> Industrial            | <input checked="" type="checkbox"/> Multi-Tenant  | <input type="checkbox"/> Vacant Land     |
| 2  | Are there any buildings/ structures on the property?                                                                                                                         | Yes <input checked="" type="checkbox"/>                  | No <input type="checkbox"/>                    | Unknown <input type="checkbox"/>                  |                                          |
| 3  | Will buildings/structures be constructed on the property in the future?                                                                                                      | If yes, type construction: Concrete, Masonry, Wood Frame |                                                |                                                   |                                          |
|    |                                                                                                                                                                              | Yes <input type="checkbox"/>                             | No <input checked="" type="checkbox"/>         | Unknown <input type="checkbox"/>                  |                                          |
| 4  | If buildings exist or are proposed, do/will they have elevators? Type of level below grade (existing)                                                                        | If yes, type construction                                |                                                |                                                   |                                          |
| 5  |                                                                                                                                                                              | Yes <input type="checkbox"/>                             | No <input checked="" type="checkbox"/>         |                                                   |                                          |
| 6  | Ventilation in level below grade?                                                                                                                                            | <input checked="" type="checkbox"/> Full Basement        | <input type="checkbox"/> Crawl Space           | <input checked="" type="checkbox"/> Slab on Grade |                                          |
| 7  | Sump pumps, floor drains, or trenches (existing) Radon or methane mitigation system installed? Not Needed                                                                    | <input type="checkbox"/> Parking Garage                  | <input type="checkbox"/> Multi-level           |                                                   |                                          |
| 8  | Heating system type (existing)                                                                                                                                               | Yes <input type="checkbox"/>                             | No <input checked="" type="checkbox"/>         | Unknown <input type="checkbox"/>                  |                                          |
| 9  | Type of fuel energy (existing or proposed)?                                                                                                                                  | Yes <input type="checkbox"/>                             | No <input checked="" type="checkbox"/>         | Unknown <input type="checkbox"/>                  |                                          |
|    |                                                                                                                                                                              | CHECK ALL THAT APPLY:                                    |                                                |                                                   |                                          |
|    |                                                                                                                                                                              | <input type="checkbox"/> Hot Air Circulation             | <input type="checkbox"/> Hot Air Radiation     | <input type="checkbox"/> Hot Water Radiation      | <input type="checkbox"/> Kerosene Heater |
|    |                                                                                                                                                                              | <input type="checkbox"/> Fireplace                       | <input type="checkbox"/> Radiant Floor Heat    | <input type="checkbox"/> Fuel Oil Furnace         | <input type="checkbox"/> Other           |
|    |                                                                                                                                                                              | <input type="checkbox"/> Electric Baseboard              | <input checked="" type="checkbox"/> Heat Pump  | <input type="checkbox"/> Wood Stove               | <input type="checkbox"/> Steam Radiation |
|    |                                                                                                                                                                              | <input type="checkbox"/> Coal Furnace                    | <input type="checkbox"/> Hot Water Circulation | <input type="checkbox"/> Gas Furnace              |                                          |
| 10 | Have there ever been any environmental problems at the property?                                                                                                             | CHECK ALL THAT APPLY:                                    |                                                |                                                   |                                          |
|    |                                                                                                                                                                              | Yes <input type="checkbox"/>                             | No <input checked="" type="checkbox"/>         | Unknown <input type="checkbox"/>                  |                                          |
| 11 | Does/was/will a gas station or dry cleaner operate anywhere on the property?                                                                                                 | <input checked="" type="checkbox"/> Natural Gas          | <input type="checkbox"/> Propane               | <input type="checkbox"/> Kerosene                 | <input type="checkbox"/> Coal            |
| 12 | Do any tenants use hazardous chemicals in relatively large quantities on the property?                                                                                       | <input type="checkbox"/> Other                           | <input type="checkbox"/> Other                 | <input checked="" type="checkbox"/> Electric      | <input type="checkbox"/> Fuel Oil        |
| 13 | Have any tenants ever complained about odors in the building or experienced health-related problems that may have been associated with the building?                         | <input type="checkbox"/> Other                           | <input type="checkbox"/> Other                 | <input type="checkbox"/> Wood                     | <input type="checkbox"/> Solar           |
| 14 | Are the operations (or proposed operations to be performed) on the property?                                                                                                 | Yes <input type="checkbox"/>                             | No <input checked="" type="checkbox"/>         | Unknown <input type="checkbox"/>                  |                                          |
| 15 | Were/Are there any existing or proposed underground storage tanks (USTs) or above ground storage tanks (ASTs)?                                                               | Yes <input type="checkbox"/>                             | No <input checked="" type="checkbox"/>         | Unknown <input type="checkbox"/>                  |                                          |
| 16 | Are there any sensitive receptors (for example, children, elderly, people in poor health, and so forth) that occupy or will occupy the property? Senior Citizens Apartments? | Yes <input type="checkbox"/>                             | No <input checked="" type="checkbox"/>         | Unknown <input type="checkbox"/>                  |                                          |
| 17 | Is property a collection of parcels tied together for current use?                                                                                                           | Yes <input type="checkbox"/>                             | No <input checked="" type="checkbox"/>         | Unknown <input type="checkbox"/>                  |                                          |
| 18 | Where were any uses identified in Phase I research on the subject or adjoining properties which used chemical formulations considered Chemicals of Concern (COC)?            | Yes <input type="checkbox"/>                             | No <input checked="" type="checkbox"/>         | Unknown <input type="checkbox"/>                  |                                          |
| 19 | If COC were identified, is COC use continuing on the property?                                                                                                               | Yes <input type="checkbox"/>                             | No <input checked="" type="checkbox"/>         | Unknown <input type="checkbox"/>                  |                                          |
| 20 | If COC were identified on the adjoining properties, continuing?                                                                                                              | Yes <input type="checkbox"/>                             | No <input checked="" type="checkbox"/>         | Unknown <input type="checkbox"/>                  |                                          |
| 21 | If COC were identified, was their use significant?                                                                                                                           | Yes <input type="checkbox"/>                             | No <input checked="" type="checkbox"/>         | Unknown <input type="checkbox"/>                  |                                          |
| 22 | If COC use was/is significant is/was there mitigation? Explain - see below                                                                                                   | Yes <input type="checkbox"/>                             | No <input checked="" type="checkbox"/>         | Unknown <input type="checkbox"/>                  |                                          |
| 23 | Is a source of vapor within 100 feet of TP - Encroachment Condition                                                                                                          | Yes <input type="checkbox"/>                             | No <input checked="" type="checkbox"/>         | Unknown <input type="checkbox"/>                  |                                          |
| 24 | Does Tier I Phase I or HUD 4128 Screening Indicate Need for Tier 2                                                                                                           | Yes <input type="checkbox"/>                             | No <input checked="" type="checkbox"/>         | Unknown <input type="checkbox"/>                  |                                          |

Subject Property was vacant then residential stores, hotel, residential stores & food.

Federal Regional & California Human Health Screening Levels (CRHSLs) 2010, HUD 2016, ASTM E2600- 15 Vapor Intrusion, Vapor Encroachment Condition.

This list is a voluntary checklist to determine if a VEC is identified for the Target Property (TP) (that is, the presence or likely presence of COC vapors in the vadose zone of the TP caused by the release of vapors from contaminated soil and/or groundwater either on or near the TP).

ASTM defines the term "Vapor Encroachment Condition" - presence or likely presence of "chemical of concern" vapors in the subsurface of the Target Property caused by the release of vapors from contaminated soil or groundwater or both either on or near the Target Property as identified by the owner for Tier 2 procedures.

Questions 1-18 & 24 Copyright by ASTM Int'l (all rights reserved); Tue Aug 13 18:58:32 EDT 2013. Downloaded/printed by Stephen Quarataro (SS) pursuant to License Agreement With additions to same by Stephen Quarataro 18 - 23. No further reproductions authorized.

**APPENDIX J**

LA CITY FIRE DEPARTMENT FILE REQUESTS AND RESPONSES




LOS ANGELES FIRE DEPARTMENT  
UNDERGROUND TANKS REQUEST FOR FIRE PREVENTION RECORDS  
ADDRESS: 200 NORTH MAIN ST., 17<sup>TH</sup> FLR. RM. 1700  
NEW OFFICE# - 213-978-3700 NEW EMAIL [lafd.usttestnotify@lacity.org](mailto:lafd.usttestnotify@lacity.org)

PLEASE GIVE US 7 TO 10 BUSINESS DAYS TO HONOR YOUR REQUEST.

ONE ADDRESS ONLY - PER SHEET

↓ COMPLETE THIS BOX. ONE FOR EACH PROPERTY CONCERNED ↓

PHONE NO: (626 ) 356-0955 EMAIL: [mrussell@earthsystems.com](mailto:mrussell@earthsystems.com)  
NAME OF REQUESTER (PLEASE PRINT): Mark L. Russell  
REPRESENTING (COMPANY NAME): Earth Systems  
SIGNATURE:  DATE: 10 / 7 / 2016  
DRIVER LIC NO: CA N7337540 EXP: 11/13/2020  
ADDRESS FOR WHICH RECORDS ARE REQUESTED: APN 5546-007-001  
(6436, 6438, 6440 Hollywood Blvd.  
REASON FOR REQUEST: Phase I Environmental Site Assessment

**NO COPY SERVICES ALLOWED**

**FOR OFFICE USE ONLY:**

- REVIEW ONLY (NO COPIES)  
 REQUEST COPIES

NUMBER OF PAGES: \_\_\_\_\_  
x .10 ¢  
= \_\_\_\_\_  
+ \$11.00  
TOTAL FEE AMOUNT: \_\_\_\_\_

BILLING & ACCOUNTS RECEIVABLE  
16<sup>TH</sup> FL, Rm. 1620, 200 N. MAIN (REV CODE #3887)


**NO FILE FOUND**

LOS ANGELES FIRE DEPARTMENT  
UNDERGROUND TANKS REQUEST FOR FIRE PREVENTION RECORDS  
ADDRESS: 200 NORTH MAIN ST., 17<sup>TH</sup> FLR. RM. 1700  
NEW OFFICE# - 213-978-3700 NEW EMAIL [lafd.usttestnotify@lacity.org](mailto:lafd.usttestnotify@lacity.org)

PLEASE GIVE US 7 TO 10 BUSINESS DAYS TO HONOR YOUR REQUEST.

ONE ADDRESS ONLY - PER SHEET

↓ COMPLETE THIS BOX. ONE FOR EACH PROPERTY CONCERNED ↓

PHONE NO: (626 )	356-0955	EMAIL:	mrussell@earthsystems.com
NAME OF REQUESTER (PLEASE PRINT):	Mark L. Russell		
REPRESENTING (COMPANY NAME):	Earth Systems		
SIGNATURE:		DATE:	10 / 7 / 2016
DRIVER LIC NO:	CA N7337540	EXP:	11/13/2020
ADDRESS FOR WHICH RECORDS ARE REQUESTED:	APN 5546-007-002 (6430, 6432, 6434 West Hollywood Blvd.)		
REASON FOR REQUEST:	Phase I Environmental Site Assessment		

**NO COPY SERVICES ALLOWED**

**FOR OFFICE USE ONLY:**

- REVIEW ONLY (NO COPIES)
- REQUEST COPIES

NUMBER OF PAGES: \_\_\_\_\_  
X .10 ¢  
= \_\_\_\_\_  
+ \$11.00

TOTAL FEE AMOUNT: \_\_\_\_\_

BILLING & ACCOUNTS RECEIVABLE  
16<sup>TH</sup> FL, Rm. 1620, 200 N. MAIN (REV CODE #3887)

**NO FILE FOUND**

LOS ANGELES FIRE DEPARTMENT

UNDERGROUND TANKS REQUEST FOR FIRE PREVENTION RECORDS

ADDRESS: 200 NORTH MAIN ST., 17<sup>TH</sup> FLR. RM. 1700

NEW OFFICE# - 213-978-3700 NEW EMAIL [lafd.usttestnotify@lacity.org](mailto:lafd.usttestnotify@lacity.org)

PLEASE GIVE US 7 TO 10 BUSINESS DAYS TO HONOR YOUR REQUEST.


ONE ADDRESS ONLY - PER SHEET

↓ COMPLETE THIS BOX. ONE FOR EACH PROPERTY CONCERNED ↓

PHONE NO: (626 ) 356-0955 EMAIL: mrussell@earthsystems.com

NAME OF REQUESTER (PLEASE PRINT): Mark L. Russell

REPRESENTING (COMPANY NAME): Earth Systems

SIGNATURE:  DATE: 10 / 7 / 2016

DRIVER LIC NO: CA N7337540 EXP: 11/13/2020

ADDRESS FOR WHICH RECORDS ARE REQUESTED: APN 5546-007-007  
(no street address)

REASON FOR REQUEST: Phase I Environmental Site Assessment

**NO COPY SERVICES ALLOWED**

**FOR OFFICE USE ONLY:**

- REVIEW ONLY (NO COPIES)
- REQUEST COPIES

NUMBER OF PAGES: \_\_\_\_\_

X .10 ¢

= \_\_\_\_\_

+ \$11.00

TOTAL FEE AMOUNT: \_\_\_\_\_

**BILLING & ACCOUNTS RECEIVABLE**  
16<sup>TH</sup> FL, Rm. 1620, 200 N. MAIN (REV CODE #3887)


**WE ARE UNABLE TO LOOK UP SITES BY APN NUMBERS. PLEASE GIVE US A PHYSICAL ADDRESS**

LOS ANGELES FIRE DEPARTMENT  
UNDERGROUND TANKS REQUEST FOR FIRE PREVENTION RECORDS  
ADDRESS: 200 NORTH MAIN ST., 17<sup>TH</sup> FLR. RM. 1700  
NEW OFFICE# - 213-978-3700 NEW EMAIL [lafdusttestnotify@lacity.org](mailto:lafdusttestnotify@lacity.org)

PLEASE GIVE US 7 TO 10 BUSINESS DAYS TO HONOR YOUR REQUEST.

ONE ADDRESS ONLY - PER SHEET

↓ COMPLETE THIS BOX. ONE FOR EACH PROPERTY CONCERNED ↓

PHONE NO: (626 ) 356-0955	EMAIL: <a href="mailto:mrussell@earthsystems.com">mrussell@earthsystems.com</a>
NAME OF REQUESTER (PLEASE PRINT): Mark L. Russell	
REPRESENTING (COMPANY NAME): Earth Systems	
SIGNATURE: 	DATE: 10 / 7 / 2016
DRIVER LIC NO: CA N7337540	EXP: 11/13/2020
ADDRESS FOR WHICH RECORDS ARE REQUESTED: APN 5546-007-029 (1634,1636,1638,1640,1642,1644 N. Wilcox Ave.)	
REASON FOR REQUEST: Phase I Environmental Site Assessment	

**NO COPY SERVICES ALLOWED**

**FOR OFFICE USE ONLY:**

- REVIEW ONLY (NO COPIES)  
 REQUEST COPIES

NUMBER OF PAGES: \_\_\_\_\_  
x .10 ¢  
= \_\_\_\_\_  
+ \$11.00

TOTAL FEE AMOUNT: \_\_\_\_\_

BILLING & ACCOUNTS RECEIVABLE  
16<sup>TH</sup> FL, Rm. 1620, 200 N. MAIN (REV CODE #3887)


**NO FILE FOUND**

LOS ANGELES FIRE DEPARTMENT  
UNDERGROUND TANKS REQUEST FOR FIRE PREVENTION RECORDS  
ADDRESS: 200 NORTH MAIN ST., 17<sup>TH</sup> FLR. RM. 1700  
NEW OFFICE# - 213-978-3700 NEW EMAIL [lafd.usttestnotify@lacity.org](mailto:lafd.usttestnotify@lacity.org)

PLEASE GIVE US 7 TO 10 BUSINESS DAYS TO HONOR YOUR REQUEST.

ONE ADDRESS ONLY - PER SHEET

↓ COMPLETE THIS BOX. ONE FOR EACH PROPERTY CONCERNED ↓

PHONE NO: (626 )	356-0955	EMAIL:	mrussell@earthsystems.com
NAME OF REQUESTER (PLEASE PRINT):	Mark L. Russell		
REPRESENTING (COMPANY NAME):	Earth Systems		
SIGNATURE:		DATE:	10 / 7 / 2016
DRIVER LIC NO:	CA N7337540	EXP:	11/13/2020
ADDRESS FOR WHICH RECORDS ARE REQUESTED:	APN 5546-007-030 (1624,1626,1628 N. Wilcox Ave.)		
REASON FOR REQUEST:	Phase I Environmental Site Assessment		

**NO COPY SERVICES ALLOWED**

**FOR OFFICE USE ONLY:**

REVIEW ONLY (NO COPIES)

REQUEST COPIES

NUMBER OF  
PAGES: \_\_\_\_\_

x .10 ¢

= \_\_\_\_\_

+ \$11.00

TOTAL FEE AMOUNT: \_\_\_\_\_

BILLING & ACCOUNTS RECEIVABLE  
16<sup>TH</sup> FL, Rm. 1620, 200 N. MAIN (REV CODE #3887)

**NO FILE FOUND**



# Los Angeles City Fire Department

Telephone (213) 978-3691

Email: LAFDrfi@lacity.org

200 N. Main St., 17<sup>th</sup> Fl., Los Angeles, CA 90012

## Request for Information

### Hazardous Materials Records

**\*COMPLETE ONE FORM FOR EACH ADDRESS**

Request Date: 10/7/2016  
Requester's Name: Mark L. Russell Email: mrussell@earthsystems.com  
Company/ Agency: Earth Systems PH.#: 626-356-0955  
Address: 2122 E. Walnut Street Unit/Ste.: 200  
City: Pasadena State: CA Zip: 91107

Information is requested for

Active Facilities Only

Check all that apply:  Inventory Summary  Review File

Business Name: Various

Storage Address: APN5546-007-007 (no street address) Unit/Ste.: \_\_\_\_\_

City: Los Angeles Zip: 90028

Reason for Request: Phase I Environmental Site Assessment

### FOR OFFICE USE ONLY

- NO INFORMATION ON FILE  
 HARD FILE DESTROYED  
 INFORMATION AVAILABLE

Fee Schedule:  
*Inventory Summary*\* x \$11.00

Facility I.D. No.: \_\_\_\_\_

Request Review File Copies:

Request No.: \_\_\_\_\_

Initial Fee\* \$ 1.10

Processed Date: \_\_\_\_\_

# of pgs. \_\_\_\_\_ x \$0.10 = \$ \_\_\_\_\_

APPT. TO REVIEW FILE: \_\_\_\_\_

\*Per Facility ID

Processor Signature: \_\_\_\_\_

**TOTAL:** \$ \_\_\_\_\_

**Allow 10 working days for processing:**



# Los Angeles City Fire Department

Telephone (213) 978-3691

Email: LAFDrfi@lacity.org

200 N. Main St., 17<sup>th</sup> Fl., Los Angeles, CA 90012

## Request for Information

### Hazardous Materials Records

**\*COMPLETE ONE FORM FOR EACH ADDRESS**

Request Date: 10/7/2016  
Requester's Name: Mark L. Russell Email: mrussell@earthsystems.com  
Company/ Agency: Earth Systems PH.#: 626-356-0955  
Address: 2122 E. Walnut Street Unit/Ste.: 200  
City: Pasadena State: CA Zip: 91107

Information is requested for

Active Facilities Only

Check all that apply:

Inventory Summary

Review File

Business Name: Various

Storage Address: APN5546-007-007 (no street address) Unit/Ste.: \_\_\_\_\_

City: Los Angeles Zip: 90028

Reason for Request: Phase I Environmental Site Assessment

### FOR OFFICE USE ONLY

NO INFORMATION ON FILE

HARD FILE DESTROYED

INFORMATION AVAILABLE

Fee Schedule:

*Inventory Summary*\* x \$11.00

Facility I.D. No.: \_\_\_\_\_

Request Review File Copies:

Request No.: \_\_\_\_\_

Initial Fee\* \$ 1.10

Processed Date: \_\_\_\_\_

# of pgs. \_\_\_\_\_ x \$0.10 = \$ \_\_\_\_\_

APPT. TO REVIEW FILE: \_\_\_\_\_

\*Per Facility ID

Processor Signature: \_\_\_\_\_

**TOTAL:** \$ \_\_\_\_\_

**Allow 10 working days for processing:**



# Los Angeles City Fire Department

Telephone (213) 978-3691

Email: LAFDrfi@lacity.org

200 N. Main St., 17<sup>th</sup> Fl., Los Angeles, CA 90012

## Request for Information Hazardous Materials Records

**\*COMPLETE ONE FORM FOR EACH ADDRESS**

Request Date: 10/7/2016  
Requester's Name: Mark L. Russell Email: mrussell@earthsystems.com  
Company/ Agency: Earth Systems PH.#: 626-356-0955  
Address: 2122 E. Walnut Street Unit/Ste.: 200  
City: Pasadena State: CA Zip: 91107

Information is requested for

Active Facilities Only

Check all that apply:

Inventory Summary

Review File

Business Name: Various

Storage Address: APN5546-007-030 (1624, 1626, 1628 Wilcox) Unit/Ste.: \_\_\_\_\_

City: Los Angeles Zip: 90028

Reason for Request: Phase I Environmental Site Assessment

### FOR OFFICE USE ONLY

- NO INFORMATION ON FILE  
 HARD FILE DESTROYED  
 INFORMATION AVAILABLE

Fee Schedule:

*Inventory Summary*\* x \$11.00

Facility I.D. No.: \_\_\_\_\_

Request Review File Copies:

Request No.: \_\_\_\_\_

Initial Fee \* \$ 1.10

Processed Date: \_\_\_\_\_

# of pgs. \_\_\_\_\_ x \$0.10 = \$ \_\_\_\_\_

APPT. TO REVIEW FILE: \_\_\_\_\_

\*Per Facility ID

Processor Signature: \_\_\_\_\_

**TOTAL:** \$ \_\_\_\_\_

**Allow 10 working days for processing:**





# Los Angeles City Fire Department

Telephone (213) 978-3691

Email: LAFDrfi@lacity.org

200 N. Main St., 17<sup>th</sup> Fl., Los Angeles, CA 90012

## Request for Information

### Hazardous Materials Records

**\*COMPLETE ONE FORM FOR EACH ADDRESS**

Request Date: 10/7/2016

Requester's Name: Mark L. Russell Email: mrussell@earthsystems.com

Company/ Agency: Earth Systems PH.#: 626-356-0955

Address: 2122 E. Walnut Street Unit/Ste.: 200

City: Pasadena State: CA Zip: 91107

Information is requested for

Active Facilities Only

Check all that apply:  Inventory Summary  Review File

Business Name: Various

Storage Address: APN5546-007-029 (1634,1636,1638,1640,1642,1648 Wilcox) Unit/Ste.: \_\_\_\_\_

City: Los Angeles Zip: 90028

Reason for Request: Phase I Environmental Site Assessment

### FOR OFFICE USE ONLY

NO INFORMATION ON FILE

HARD FILE DESTROYED

INFORMATION AVAILABLE

Fee Schedule:  
*Inventory Summary\** x \$11.00

Facility I.D. No.: \_\_\_\_\_

Request Review File Copies:

Request No.: \_\_\_\_\_

Initial Fee\* \$ 1.10

Processed Date: \_\_\_\_\_

# of pgs. \_\_\_\_\_ x \$0.10 = \$ \_\_\_\_\_

APPT. TO REVIEW FILE: \_\_\_\_\_

\*Per Facility ID

Processor Signature: \_\_\_\_\_

**TOTAL:** \$ \_\_\_\_\_

**Allow 10 working days for processing:**



# Los Angeles City Fire Department

Telephone (213) 978-3691

Email: LAFDrfi@lacity.org

200 N. Main St., 17<sup>th</sup> Fl., Los Angeles, CA 90012

## Request for Information

### Hazardous Materials Records

**\*COMPLETE ONE FORM FOR EACH ADDRESS**

Request Date: 10/7/2016

Requester's Name: Mark L. Russell Email: mrussell@earthsystems.com

Company/ Agency: Earth Systems PH.#: 626-356-0955

Address: 2122 E. Walnut Street Unit/Ste.: 200

City: Pasadena State: CA Zip: 91107

Information is requested for

Active Facilities Only

Check all that apply:

Inventory Summary

Review File

Business Name: Various

Storage Address: APN5546-007-002 (6430,6432,6434 Hollywood Bl) Unit/Ste.: \_\_\_\_\_

City: Los Angeles Zip: 90028

Reason for Request: Phase I Environmental Site Assessment

### FOR OFFICE USE ONLY

NO INFORMATION ON FILE

HARD FILE DESTROYED

INFORMATION AVAILABLE

Fee Schedule:

*Inventory Summary\** x \$11.00

Facility I.D. No.: \_\_\_\_\_

Request Review File Copies:

Request No.: \_\_\_\_\_

Initial Fee\* \$ 1.10

Processed Date: \_\_\_\_\_

# of pgs. \_\_\_\_\_ x \$0.10 = \$ \_\_\_\_\_

APPT. TO REVIEW FILE: \_\_\_\_\_

\*Per Facility ID

Processor Signature: \_\_\_\_\_

**TOTAL:** \$ \_\_\_\_\_

**Allow 10 working days for processing:**



# Los Angeles City Fire Department

Telephone (213) 978-3691

Email: LAFDrfi@lacity.org

200 N. Main St., 17<sup>th</sup> Fl., Los Angeles, CA 90012

## Request for Information

### Hazardous Materials Records

**\*COMPLETE ONE FORM FOR EACH ADDRESS**

Request Date: 10/7/2016

Requester's Name: Mark L. Russell Email: mrussell@earthsystems.com

Company/ Agency: Earth Systems PH.#: 626-356-0955

Address: 2122 E. Walnut Street Unit/Ste.: 200

City: Pasadena State: CA Zip: 91107

Information is requested for

Active Facilities Only

Check all that apply:  Inventory Summary  Review File

Business Name: Various

Storage Address: APN5546-007-001 (6436,6438,6440 Hollywood Bl) Unit/Ste.: \_\_\_\_\_

City: Los Angeles Zip: 90028

Reason for Request: Phase I Environmental Site Assessment

### FOR OFFICE USE ONLY

- NO INFORMATION ON FILE  
 HARD FILE DESTROYED  
 INFORMATION AVAILABLE

Fee Schedule:  
*Inventory Summary*\* x \$11.00

Facility I.D. No.: \_\_\_\_\_

Request Review File Copies:

Request No.: \_\_\_\_\_

Initial Fee \* \$ 1.10

Processed Date: \_\_\_\_\_

# of pgs. \_\_\_\_\_ x \$0.10 = \$ \_\_\_\_\_

APPT. TO REVIEW FILE: \_\_\_\_\_

\*Per Facility ID

Processor Signature: \_\_\_\_\_

**TOTAL:** \$ \_\_\_\_\_

**Allow 10 working days for processing:**

**APPENDIX K**

PROPERTY OWNER QUESTIONNAIRE

## ENVIRONMENTAL SITE ASSESSMENT QUESTIONNAIRE

INSTRUCTIONS: As soon as possible, please complete to the best of your knowledge and return (fax preferred) to:

S&S Commercial Environmental Services, Inc. 714-337-4323  
6693 Moonriver Street  
Eastvale, CA 91752 s.quart@att.net 909-498-0302 fax

Project Number:

### GENERAL INFORMATION

Property Name: Hollywood & Wilcox  
Address: 6430-34, 6436-40 Hollywood Blvd, 1624-1648 Wilcox Ave.  
City, State, Zip: Los Angeles, CA 90028

### PROPERTY INFORMATION

Commercial office & retail

Property Size (in acres): 1.42 acres # of Buildings: 4 existing  
Gross Building Square Footage: 29,200 sq ft # of Tenant Spaces: 6430-34 Hollywood → 2 spaces  
6436-40 Hollywood → 2 ground floor, 1 second fl (3 total)  
1624-36 Wilcox → 5 spaces  
Net Rentable Square Footage: 29,200 sq ft # of Parking Spaces: 120 striped spaces  
Date of Construction: Various (1930's to more recent) # of ADA Parking Spaces: 0

**Please attach a Property Site Plan and a current Tenant List or Rent Roll to the returned Questionnaire**

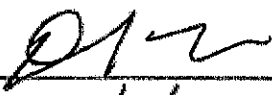
### UTILITY AND SERVICE PROVIDERS

Electric: DWP Pest Control: Conquer Pest Control

Gas	<u>Solar Gas</u>	HVAC Maintenance	<u>as needed</u>
Drinking Water	<u>DWP</u>	Roof Maintenance	<u>as needed</u>
Sanitary Sewer	<u>DWP</u>	Fire Systems	<u>Mike Green Fire Co.</u>
Storm Water	<u>DWP</u>	Security Systems	<u>n/a</u>
Solid Waste	<u>DWP</u>	Elevator (if applicable)	<u>(Muse) Performance Elevator</u>
Landscaping	<u>n/a</u>	Other	<u></u>

The questionnaire information was provided by:

Name: DAVID TWERDUN Title: DIRECTOR

Signature: 

Date: 10/4/16

**ENVIRONMENTAL INFORMATION**

**PREVIOUS REPORTS, DOCUMENTS AND OWNERS**

1. Are you aware if a previous Environmental Assessment has ever been performed on the subject property? If yes, are you aware of the recommendations made in the report or please provide a copy of the report?

Yes     No     Do not Know

There are three lots in total and a Phase I has been prepared in the past for 2 of the 3 lots. I will send.

2. Do you have any other environmentally associated documents, such as compliance audits, environmental permits (such as an NPDES permit, boiler permit, wastewater permit), registrations (such as for a underground storage tank) or material safety data sheets? If yes, please provide a copy of the document(s)

Yes     No     Do not Know

3. Can you provide contact information (name and phone number) of the previous owner of the property? If yes, please provide below.

Yes     No     Do not Know

**HISTORICAL & PRESENT USAGE/SITE CONDITIONS -- SUBJECT AND ADJOINING PROPERTIES**

1. Are you aware of the prior use of the subject property, i.e., any previous development, undeveloped? If so, please describe.

n/a

---

2. Has fill dirt ever been brought onto the subject property that originated from a contaminated site or from an unknown source?

Yes     No     Do not Know

3. Are there currently or have there ever been any pits, ponds or lagoons on the subject property utilized in connection with waste treatment or waste disposal?

Yes     No     Do not Know

4. Are you currently aware of or have there ever been any hazardous substances, petroleum products, tires, car or industrial batteries, pesticides or other chemicals or waste materials that have been dumped, buried or burned on the subject property?

Yes     No     Do not Know

5. Have any of the adjoining properties ever been used for industrial purposes? (including but not limited to a gas station, dry cleaner, auto repair facility, landfill, waste treatment, printing facility, etc)? If yes, please describe.

Yes     No     Do not Know

6. Are any of the adjoining properties currently being used for industrial purposes? If yes, please describe.

Yes     No     Do not Know

7. Do you have any specialized knowledge or experience related to the property or nearby properties? For example, are you involved in the same line of business as the current or former occupants of the property or an adjoining property so that you would have specialized knowledge of the chemicals and processes used by this type of business?

Yes     No     Not Applicable

8. If the subject property is served by a private well or non-public water system, is there evidence or do you have prior knowledge that contaminants have been identified in the well or system that exceed guidelines applicable to the water system or that the well has been designated as contaminated by any government environmental/health agency? If an on-site well is present, please attach a copy of the most recent water quality testing report.

Yes     No     Not Applicable

#### AAI and REGULATORY QUESTIONS

In order to qualify for one of the Landowner Liability Protections offered by the Small Business Liability Relief and Brownfields Revitalization Act of 2001, you must provide the following information (if available). Failure to provide this information could result in a determination that "all appropriate inquiry" is not complete.

1. Are you aware of any past or current existence of hazardous substances, specific chemicals, or petroleum products on the subject property or any facility located on the property?

Yes     No     Do not Know

2. Are you aware of any past or current spills or other chemical releases that have taken place at the property?

Yes     No     Do not Know

3. Do you know of any clean ups (with respect to hazardous substances, specific chemicals, or petroleum products) that have occurred at the property?

Yes  No  Do not Know

4. Are you aware, based on your knowledge of the property, if there are any obvious indicators that point to the presence or likely presence of contamination at the property?

Yes  No  Do not Know

5. Do you have any knowledge of filed or recorded environmental cleanup liens under federals, state or local law or governmental notification relating to past or recurrent violations of environmental laws with respect to the subject property or any facility located on the property?

Yes  No  Do not Know

6. Are there any potential or pending lawsuits or administrative actions concerning a release or threatened release of hazardous substances or petroleum product involving the subject property or any facility located on the property?

Yes  No  Do not Know

7. Are you aware of any areas of activity or use limitations (AULs) such as engineering controls, land use restrictions or institutional controls that are in place at the property and/or have been recorded or filed in a registry under federal, state or tribal law?

Yes  No  Do not Know

8. (Answer this question only if this is an acquisition) Does the purchase price being paid for this property reasonably reflect the fair market value of the property? If there is a difference, have you considered or determined whether the lower price is because contamination is known or believed to be present at the property?

Yes  No  Do not Know

#### STORAGE TANKS AND DRAINS

1. Are there currently or are you aware if there have ever previously been any registered or unregistered storage tanks, aboveground or underground, located on the subject property? If so, please attach copies of documentation such as tank closure/removal reports, tank tightness tests or registration/regulatory information?

Yes  No  Do not Know

2. Are there currently or are you aware if there have ever previously been any vent pipes, fill pipes, or access ways indicating a fill pipe protruding from the ground on the property or adjacent to any structure located on the subject property?

Yes  No  Do not Know

3. Are there currently or are you aware if there have ever previously been any current evidence of leaks, spills, or staining by substances other than water, or foul odors, associated with any flooring, drains, walls, ceilings, or exposed grounds on the subject property?

Yes  No  Do not Know

#### TRANSFORMERS AND HYDRAULIC EQUIPMENT

1. Are there any transformers, capacitors, and/or hydraulic equipment on the subject property?

Yes  No  Do not Know

2. If yes, are there any records indicating the presence or absence of PCBs in this equipment. If so, please attach copies of this documentation.

Yes  No  Do not Know

3. Are the transformers owned by the subject property or by the local utility? If owned by the utility, please note the name of the utility.

No



**ASBESTOS CONTAINING MATERIALS**

- 1. Has the subject property ever been tested for the presence of asbestos containing materials (ACM)?  
 Yes     No     Do not Know
  - 2. If yes, are you aware if asbestos containing materials were identified? If so, please note what asbestos containing materials were identified and their locations or please attach a copy of the test results?  
 Yes     No     Not Applicable
- 

- 3. Is there an Asbestos Operations and Maintenance Program in place at the subject property?  
 Yes     No     Do not Know

**RADON**

- 1. Has the subject property ever been tested for the presence of radon?  
 Yes     No     Do not Know
- 2. If yes, do you have the results of the testing? Please attach.  
 Yes     No     Not Applicable

**LEAD BASED PAINT**

- 1. Has the subject property ever been tested for the presence of lead based paint (LBP)?  
 Yes     No     Do not Know
  - 2. If yes, are you aware if lead based paint was identified? If so, please note where it was identified or please attach a copy of the test results?  
 Yes     No     Not Applicable
- 

- 3. Is there a Lead Based Paint Operations and Maintenance Program in place at the subject property?  
 Yes     No     Do not Know
- 4. If the property was constructed prior to 1979, do you provide Lead Based Paint Notification to the tenants? If yes, please attach a copy of the notification.  
 Yes     No     Not Applicable

**MOLD**

- 1. Is there any evidence of mold and/or mildew on the subject property? If yes, please provide information as to the location, extent and the cause of the mold/mildew. Please note what actions are currently or have formerly been taken to address this concern.  
 Yes     No
- 
- 

- 2. Is there a Mold and Moisture Minimization Program in place at the subject property?  
 Yes     No     Do not Know

**COMMENTS/ADDITIONAL INFORMATION** (If necessary, please provide any additional relevant environmental information that has not been discussed above.)

---

---

---

---

---

**APPENDIX L**

LETTER FROM MAGNETEK

The following is a reprint of:

***MagneTek  
Universal Manufacturing***

200 Robin Road  
Paramus, NJ 07652  
Phone (201) 967-7600  
TELEX 753330  
Fax (201) 967-0904

-----  
Mailing Address  
P.O. Box 3028  
Paterson, NJ 07509

**RE: PCB's**

**Ballasts are used in fluorescent fixtures in business, commercial and industrial establishments, as well as in schools. One of the devices used in these ballasts is called a capacitor, which makes the ballasts operate more efficiently. These capacitors, used in ballasts made by every manufacturer in the industry, including Universal, used PCBs in small amounts until 1978, when a change was made to another liquid. Universal ballasts manufactured since January 1979 do not contain PCBs and the label of all these ballasts contain the statement "No PCB's".**

**The capacitor is a hermetically sealed device, which entirely isolates the PCB from human contact. The typical fluorescent ballast contained about 0.05 lbs. of 100% PCB liquid. That represents 1-2 liquid ounces. The weight of PCB used in relationship to the total capacitor weight, was approximately 15%. In relationship to the total ballast weight it varied from 0.6% (Slimline ballasts) to 1.5% (2 lamp, 40 watt ballasts). The degree of chlorination was 42%.**

**For HID ballasts where larger capacitors were used, it may have been as much as 5-6 ounces of liquid. In all cases the amount of "free PCBs" (the quantity that could leak if the can ruptured), was much less because most of the liquid was absorbed by the blotter-like dielectric material.**

**Ballasts occasionally fail in service and sometimes the asphalt (tar) with which they are filled melts and leaks out. On very rare occasions, the capacitor will also rupture and its contents mix with the tar. If a leak occurs, it should be cleaned up with any petroleum-based solvent.**

**MagneTek Universal Mfg.**

**Page 2**

**Such a leak does not represent any significant immediate or long-term hazard. The United States Environmental Protection Agency has recognized the existence of PCBs in ballasts, has carefully evaluated the situation and in the regulations controlling the use and disposal of PCBs has concluded that continued use in existing lighting installations is acceptable; also that the occasional ballasts which becomes defective in service may be disposed of in compliance with 40 CFR\* Part 761 or check with your local State Environmental Protection Agency for instruction.**

**Should you have any questions regarding this matter, please do not hesitate to call me at your convenience.**

**Very truly yours,**

**MagneTek Universal Manufacturing**

**Robert E. Babcock  
Manager, Marketing Engineering**

**REB:cp**

**\* Code of Federal Regulations**

**APPENDIX M**

QUALIFICATIONS STATEMENT

**APPENDIX M –  
EARTH SYSTEMS SOUTHERN CALIFORNIA  
QUALIFICATIONS STATEMENT FOR ENVIRONMENTAL WORK**

The Environmental Professionals who provided oversight for this project meets the qualifications specified by ASTM E 1527-13. An EP is defined as “a person who possesses sufficient specific education, training, and experience necessary to exercise professional judgment to develop opinions and conclusions regarding conditions indicative of releases or threatened releases (of hazardous substances) on, at, in, or to a property, sufficient to meet the objectives and performance factors (of the rule).” In addition, an environmental professional must have:

- A state, tribal, or territory-issued certification or license (Professional Engineer or Professional Geologist) and three years of relevant full-time work experience; or
- A Baccalaureate degree or higher in science or engineering and five years of relevant full-time work experience; or
- Ten years of relevant full-time work experience.

The following information states the credentials and experience of persons who performed field, research or report preparation or review work on the project.

**MARK L. RUSSELL**

Years Experience: 30

*Senior Engineer*

**QUALIFICATIONS**

California Registered Civil Engineer No.41463

California Registered Environmental Assessor, (Class I No.05013, Exp)

BS 1983, Civil Engineering, University of California at Davis

MS 1993, Civil Engineering, California State University – Long Beach

**PROFESSIONAL EXPERIENCE**

Mr. Russell has over thirty years of professional experience in the fields of civil and environmental engineering. He has extensive experience in environmental assessments, subsurface exploration, and remediation throughout Southern California, Arizona, Nevada, and Oregon. His experience includes exploratory drilling and environmental soil sampling, monitoring well installation, soil-gas and groundwater sampling, vapor extraction, groundwater pump-and-treat. These investigations and remediation projects have been performed to identify the extent of and mitigate a variety of pollutants, including petroleum hydrocarbons, metals, solvents, pesticides, asbestos, and lead-based paint.

**AFFILIATIONS**

American Society of Civil Engineers

**STEPHEN A. QUATARARO**

Years Experience: 38

*Environmental Assessor*

**QUALIFICATIONS**

General Engineering Contractor A, Hazardous Materials Certified - HAZ  
General Building Contractor B, Insulation and Acoustical C-2, Asbestos Certified  
Water Well Drilling Contractor C-57  
Real Estate Broker License, Life & Health Insurance License

**PROFESSIONAL EXPERIENCE**

Mr. Quatararo has 38 years as an asbestos and environmental consultant and abatement contractor. Nineteen of those years were as owner of an environmental company, and three of those years were with related storm and irrigation water conservation companies. He has performed hundreds of Phase I Site Surveys in California, Arizona, Nevada, Tennessee and New York State, hundreds of Phase II Soil and Groundwater Investigations, and been involved in many Phase III soil and groundwater remediation projects leading to No Further Action or Closure by Local, County, State and Federal Agencies in California. He was coordinator for an oil well re-abandonment.

**AFFILIATIONS**

Certified Asbestos Consultant (CAC), State of California, EPA/AHERA Competent Person, Supervisor/ Management Planner/Project Designer, Hazwhopper 48 Hour OSHA Certified Field Supervisor, Certified Profession Estimator (CPE), Lead Abatement Supervisor, Registered Environmental Assessor (REA).



**APPENDIX N**

ERS REGULATORY AGENCY DATABASE SEARCH REPORT

# RecCheck

The Standard for ASTM/AAI Radius Searches  
(One Mile Environmental Records Search, Exceeds ASTM 1527/1528 and EPA All Appropriate Inquiry)

# Report Results

## REPORT RESULTS



### Site Location:

APNs 5546-007-002 (6430 Hollywood Blvd.),  
5546-007-001 (6436 Hollywood Blvd.), 5546-007-  
007 (no address), 5546-007-029 (1636 Wilcox  
Ave) and 5546-007-030 (1624 Wilcox Avenue)  
Los Angeles, CA 90028  
(N 34-6-3, W 118-19-51) NAD83

### Client:

Earth Systems Southern California

---

# TABLE OF CONTENTS

<b>EXECUTIVE SUMMARY</b>	<b>1</b>
<b>SUMMARY OF OCCURRENCES</b>	<b>4</b>
<b>POTENTIAL AREAS OF CONCERN/CONTAMINATION SUMMARY</b>	<b>92</b>
<b>DATABASE OCCURRENCE SUMMARY</b>	<b>92</b>
<b>SITE LOCATION TOPOGRAPHIC MAP</b>	<b>101</b>
<b>SITE LOCATION MAP</b>	<b>102</b>
<b>1.25-MILE RADIUS STREET MAP W/OCCURRENCES (MAP1)</b>	<b>103</b>
<b>0.5-MILE RADIUS STREET MAP W/OCCURRENCES (MAP2)</b>	<b>104</b>
<b>1.25-MILE TOPOGRAPHIC MAP W/OCCURRENCES (MAP3)</b>	<b>105</b>
<b>AGENCY DIFFERENCES IN MAPPED LOCATIONS (MAP4)</b>	<b>106</b>
<b>SUMMARY OF AGENCY DIFFERENCES</b>	<b>107</b>
<b>MAPPED AIR PERMITS WITH POTENTIAL DISPERSION (MAP5)</b>	<b>109</b>
<b>LISTED OCCURRENCE DETAILS</b>	<b>110</b>
<b>RECORDS SOURCES SEARCHED</b>	<b>887</b>
<b>UN-MAPPABLE OCCURRENCES</b>	<b>996</b>
<b>DISCLAIMER, LIMITS AND LIABILITIES</b>	<b>997</b>

## EXECUTIVE SUMMARY

### *INFORMATION ON THE REQUESTED LOCATION*

<b>Site Address:</b>	APNs 5546-007-002 (6430 Hollywood Blvd.), 5546-007-001 (6436 Hollywood Blvd.), 5546-007-007 (no address), 5546-007-029 (1636 Wilcox Ave) and 5546-007-030 (1624 Wilcox Avenue) Los Angeles, CA 90028
<b>Client Project Name/Number:</b>	2104671550
<b>Coordinates:</b>	N 34-6-3, W 118-19-51 (NAD 83) 34.100868, -118.330805
<b>Date of Report</b>	October 5, 2016
<b>ERS Project Number:</b>	2104671550
<b>Subject Site Listed on the following lists:</b>	Not Listed
<b>Subject Site Listed as Map ID#:</b>	N/A
<b>USGS 7.5 Minute Quad Map:</b>	Hollywood (2015-03-04)
<b>Subject Site Located within a Potential Area of Concern:</b>	No
<b>Township, Section and Range:</b>	Township: 01S Range: 14W Section: 10 Baseline: San Bernardino
<b>Site Elevation: (feet above or below (-) mean sea level)</b>	378
<b>Flood Zone: (FEMA Q3 Digital Data)</b>	Panel: 06037C1605F, Effective Date: 9/26/2008 Zone X - Area of minimal flood hazard, usually depicted on FIRMs as above the 500-year flood level.

<b>Fire Insurance Map Coverage:</b>	<p>Coverage Likely Exists in Volume 6-11 of Los Angeles. Years: 1883, 1888, 1890, 1891, 1894, 1900, 1905, 1906, 1907, 1910, 1912, 1914, 1919, 1920, 1921, 1922, 1923, 1924, 1926, 1927, 1928, 1929, 1930, 1931, 1932, 1933, 1934, 1935, 1936, 1937, 1938, 1939, 1940, 1941, 1942, 1943, 1944, 1945, 1946, 1947, 1948, 1949, 1950, 1951, 1952, 1953, 1954, 1955, 1956, 1957, 1958, 1959, 1960, 1961, 1962, 1963, 1964, 1965, 1966, 1967, 1968, 1969, 1970. Sources: ERS; Los Angeles Dept. of Water and Power, Univ. of California, Berkeley microform ; California State Univ., Northridge ; Los Angeles Public Library ; Huntington Library ; California State Univ., Northridge, Library of Congress ; New York Public Library ; California State Library, Univ. of California, Berkeley ; ; Univ. of California, Berkeley microform , Univ. of California, Los Angeles ; Los Angeles Public Library, Univ. of California, Berkeley ; Univ. of California, Berkeley ; Univ. of California, Los Angeles ; California State Univ., Northridge, Univ. of California, Berkeley microform , Univ. of California, Los Angeles ; California State Library, Los Angeles Public Library ; California State Library, Univ. of California, Davis, Los Angeles Public Library ; Formerly US Census Bureau, Jeffersonville, IN ; California State Univ., Northridge, Huntington Library ; California State Univ., Northridge, Los Angeles Public Library ; California State Univ., Northridge, Los Angeles Public Library, Univ. of California, Los Angeles ; California State Univ., Northridge, Univ. of California, Los Angeles ; California State Univ., Northridge, Los Angeles Public Library, Univ. of California, Berkeley microform , Univ. of California, Los Angeles ; Los Angeles Public Library incomplete ; California State Univ., Northridge, Los Angeles Public Library incomplete ; Univ. of California, Berkeley microform , California State Univ., Northridge, Univ. of California, Los Angeles</p>
<b>Radon Information:</b>	<p>EPA Radon Zone: 2</p> <p>(Predicted avg for county: 2 to 4 pCi/L) For zip code 90028:          Number of tests per zip code: 5          Number of tests where radon is &gt; 4 pCi/L: 0          Percentage of test where radon is &gt; 4 pCi/L: 0.00%          Other Information:          Not Reported</p>
<b>Search Radius Expansion Size: (In Miles)</b>	<p>0.25</p>

<b>Soil Type: (USDA Soil Survey Geographic Database) (SSURGO)</b>	BEACHES 1% to 5% slopes, 1% of total CHINO 0% to 2% slopes, 3% of total CHINO 0% to 2% slopes, 2% of total CROPLEY 2% to 5% slopes, 6% of total DELHI 0% to 2% slopes, 1% of total DIABLO 4% to 9% slopes, 1% of total ELDER 0% to 2% slopes, 1% of total GREENFIELD 2% to 5% slopes, 2% of total HANFORD 0% to 2% slopes, 17% of total HANFORD 2% to 5% slopes, 2% of total HUENEME 0% to 2% slopes, 1% of total METZ 0% to 2% slopes, 2% of total RAMONA 2% to 5% slopes, 2% of total RIVERWASH 0% to 2% slopes, 1% of total SORRENTO 0% to 2% slopes, 2% of total SORRENTO 0% to 2% slopes, 7% of total SORRENTO 0% to 2% slopes, 2% of total TUJUNGA 0% to 2% slopes, 2% of total TUJUNGA 0% to 2% slopes, 1% of total URBAN LAND 0% to 2% slopes, 43% of total BEACHES 1% to 5% slopes, 1% of total
<b>Zip Codes Searched for "Un-Mappable" Sites:</b>	Not Researched
<b>Occurrence Count:</b>	1111

## SUMMARY OF OCCURRENCES

MAP ID	ID/SITE NAME	ADDRESS	DATABASE	STATUS	DISTANCE (MILES)	ELEV DIFF (FEET)
<a href="#">1</a> Maps: <a href="#">1</a> , <a href="#">2</a> , <a href="#">3</a>	966281-PD SUPERIOR SIGN STUDIOS	1638 WILCOX AVE LOS ANGELES	Hist-Manufacturing	Listed	0.01 NW	-1
<a href="#">2</a> Maps: <a href="#">1</a> , <a href="#">2</a> , <a href="#">3</a>	7760561 1X CITY OF LOS ANGELES/GENER AL SERVICES	1641 S. WILCOX AVE LOS ANGELES	Hist-CalFID-CA	Listed	0.02 NW	0
<a href="#">3</a> Maps: <a href="#">1</a> , <a href="#">2</a> , <a href="#">3</a>	183491 Adept Moving & Storage	1626 Wilcox Ave # 700 Los Angeles	Hist-Trucking	Listed	0.02 S	-3
<a href="#">3</a> Maps: <a href="#">1</a> , <a href="#">2</a> , <a href="#">3</a>	173382 ADEPT MOVING & STORAGE	1626 WILCOX AVE 700 Los Angeles	Hist-Trucking	Listed	0.02 S	-3
<a href="#">4</a> Maps: <a href="#">1</a> , <a href="#">2</a> , <a href="#">3</a>	23176 Arroyo Media	1624 Wilcox Ave Los Angeles	Hist-Manufacturing	Listed	0.02 S	-4
<a href="#">4</a> Maps: <a href="#">1</a> , <a href="#">2</a> , <a href="#">3</a>	85866 Arroyo Media	1624 Wilcox Ave Los Angeles	Hist-Printers	Listed	0.02 S	-4
<a href="#">5</a> Maps: <a href="#">1</a> , <a href="#">2</a> , <a href="#">3</a>	105880 City of Los Angeles Sanitation Dept	6420 West Hollywood Blvd, Hollywood Suits Outlet Los Angeles	CHMIRS-CA	Listed	0.03 NE	4
<a href="#">5</a> Maps: <a href="#">1</a> , <a href="#">2</a> , <a href="#">3</a>	914636 Site Name Not Reported	6420 W. HOLLYWOOD BLVD LOS ANGELES	ERNS-US	Listed	0.03 NE	4
<a href="#">6</a> Maps: <a href="#">1</a> , <a href="#">2</a> , <a href="#">3</a>	86760 Eggchair Music	6410 Hollywood Blvd # 7 Los Angeles	Hist-Printers	Listed	0.05 NE	3
<a href="#">6</a> Maps: <a href="#">1</a> , <a href="#">2</a> , <a href="#">3</a>	CAL000194233 CHEVRON PRODUCTS SS#91205	6410 HOLLYWOOD BLVD LOS ANGELES	HWIS-CA	Listed	0.05 NE	3
<a href="#">7</a> Maps: <a href="#">1</a> , <a href="#">2</a> , <a href="#">3</a>	77034 Edmonds Music Publishing	1635 N Cahuenga Blvd Los Angeles	Hist-Printers	Listed	0.05 E	-2
<a href="#">8</a> Maps: <a href="#">1</a> , <a href="#">2</a> , <a href="#">3</a>	149156 Printfirm	6425 Hollywood Blvd # 200 Los Angeles	Hist-Printers	Listed	0.05 N	6

MAP ID	ID/SITE NAME	ADDRESS	DATABASE	STATUS	DISTANCE (MILES)	ELEV DIFF (FEET)
<a href="#">9</a> Maps: <a href="#">1</a> , <a href="#">2</a> , <a href="#">3</a>	86124-SC HOLLYWOOD AUTO BODY, JONG S KIM & J SUK	6421 SELMA AVE LOS ANGELES	AIR-DIST-CA	Listed	0.06 SE	-7
<a href="#">9</a> Maps: <a href="#">1</a> , <a href="#">2</a> , <a href="#">3</a>	86535-SC HOLLYWOOD AUTO BODY	6421 SELMA AVE HOLLYWOOD	AIR-DIST-CA	Listed	0.06 SE	-7
<a href="#">9</a> Maps: <a href="#">1</a> , <a href="#">2</a> , <a href="#">3</a>	134210-SC HOLLYWOOD AUTO BODY, SEAN KIM DBA	6421 SELMA AVE LOS ANGELES	AIR-DIST-CA	Listed	0.06 SE	-7
<a href="#">9</a> Maps: <a href="#">1</a> , <a href="#">2</a> , <a href="#">3</a>	147020-SC NETWORK AUTO BODY INC	6421 SELMA AVE LOS ANGELES	AIR-DIST-CA	Listed	0.06 SE	-7
<a href="#">9</a> Maps: <a href="#">1</a> , <a href="#">2</a> , <a href="#">3</a>	15161-SC ALL AUTO BODY CO	6421 SELMA AVE LOS ANGELES	AIR-DIST-CA	Listed	0.06 SE	-7
<a href="#">9</a> Maps: <a href="#">1</a> , <a href="#">2</a> , <a href="#">3</a>	460440-PD HOLLYWOOD AUTO BODY SHOP	6421 SELMA AVE LOS ANGELES	Hist-Auto Repair	Listed	0.06 SE	-7
<a href="#">9</a> Maps: <a href="#">1</a> , <a href="#">2</a> , <a href="#">3</a>	4520598C- CAL000049169 HOLLYWOOD AUTO BODY CENTER	6421 SELMA AVE HOLLYWOOD	Hist-CA	No Longer Listed	0.06 SE	-7
<a href="#">9</a> Maps: <a href="#">1</a> , <a href="#">2</a> , <a href="#">3</a>	CAL000049169 HOLLYWOOD AUTO BODY CENTER	6421 SELMA AVE HOLLYWOOD	HWIS-CA	Listed	0.06 SE	-7
<a href="#">9</a> Maps: <a href="#">1</a> , <a href="#">2</a> , <a href="#">3</a>	CAL000307733 NETWORK AUTO BODY INC	6421 SELMA AVE HOLLYWOOD	HWIS-CA	Listed	0.06 SE	-7
<a href="#">10</a> Maps: <a href="#">1</a> , <a href="#">2</a> , <a href="#">3</a>	170749-SC WILCOX RESTAURANT	6445 HOLLYWOOD BLVD HOLLYWOOD	AIR-DIST-CA	Listed	0.06 NE	6
<a href="#">10</a> Maps: <a href="#">1</a> , <a href="#">2</a> , <a href="#">3</a>	CAC002681667 WILCOX RESTAURANT MANAGEMENT LLC	6445 HOLLYWOOD BLVD HOLLYWOOD	HWIS-CA	Listed	0.06 NE	6



MAP ID	ID/SITE NAME	ADDRESS	DATABASE	STATUS	DISTANCE (MILES)	ELEV DIFF (FEET)
<a href="#">11</a> Maps: <a href="#">1</a> , <a href="#">2</a> , <a href="#">3</a>	78703-SC U S GOVT POST OFFICE, HOLLYWOOD STATION	1615 N WILCOX AVE LOS ANGELES	AIR-DIST-CA	Listed	0.06 SW	-7
<a href="#">11</a> Maps: <a href="#">1</a> , <a href="#">2</a> , <a href="#">3</a>	4520598C- CAC002585329 US POSTAL SERVICE/HOLLYW OOD STATION	1615 N WILCOX AVE LOS ANGELES	Hist-CA	No Longer Listed	0.06 SW	-7
<a href="#">11</a> Maps: <a href="#">1</a> , <a href="#">2</a> , <a href="#">3</a>	1295670-PD US POST OFFICE	1615 WILCOX AVE LOS ANGELES	Hist-Post-Offices	Listed	0.06 SW	-7
<a href="#">11</a> Maps: <a href="#">1</a> , <a href="#">2</a> , <a href="#">3</a>	CAC001258976 UNITED STATES POSTAL SERVICE	1615 NORTH WILCOX LOS ANGELES	HWIS-CA	Listed	0.06 SW	-7
<a href="#">11</a> Maps: <a href="#">1</a> , <a href="#">2</a> , <a href="#">3</a>	CAC002585329 US POSTAL SERVICE/HOLLYW OOD STATION	1615 N WILCOX AVE LOS ANGELES	HWIS-CA	Listed	0.06 SW	-7
<a href="#">12</a> Maps: <a href="#">1</a> , <a href="#">2</a> , <a href="#">3</a>	7762615 1X THE HOLLYWOOD BUILDING	6404 HOLLYWOOD BLVD HOLLYWOOD	Hist-CalFID-CA	Listed	0.06 NE	6
<a href="#">12</a> Maps: <a href="#">1</a> , <a href="#">2</a> , <a href="#">3</a>	180371 Printing Council	6404 Hollywood Blvd Los Angeles	Hist-Printers	Listed	0.06 NE	6
<a href="#">12</a> Maps: <a href="#">1</a> , <a href="#">2</a> , <a href="#">3</a>	77043 Semendria Music	6404 Hollywood Blvd # 404 Los Angeles	Hist-Printers	Listed	0.06 NE	6
<a href="#">12</a> Maps: <a href="#">1</a> , <a href="#">2</a> , <a href="#">3</a>	1243144-PD CREATIVE SCREENWRITING	6404 HOLLYWOOD BLVD LOS ANGELES	Hist-Printers	Listed	0.06 NE	6
<a href="#">12</a> Maps: <a href="#">1</a> , <a href="#">2</a> , <a href="#">3</a>	1214826-PD SNEH, JACK	6404 HOLLYWOOD BLVD LOS ANGELES	Hist-Printers	Listed	0.06 NE	6
<a href="#">12</a> Maps: <a href="#">1</a> , <a href="#">2</a> , <a href="#">3</a>	33182 CREATIVE SCREENWRITING	6404 HOLLYWOOD BLVD 415 Los Angeles	Hist-Printers	Listed	0.06 NE	6
<a href="#">12</a> Maps: <a href="#">1</a> , <a href="#">2</a> , <a href="#">3</a>	41411 Creative Screenwriting	6404 Hollywood Blvd # 415 Los Angeles	Hist-Printers	Listed	0.06 NE	6

MAP ID	ID/SITE NAME	ADDRESS	DATABASE	STATUS	DISTANCE (MILES)	ELEV DIFF (FEET)
<a href="#">12</a> Maps: <a href="#">1</a> , <a href="#">2</a> , <a href="#">3</a>	149155 Printing Council	6404 Hollywood Blvd # 309 Los Angeles	Hist-Printers	Listed	0.06 NE	6
<a href="#">13</a> Maps: <a href="#">1</a> , <a href="#">2</a> , <a href="#">3</a>	200258 1X HORTON'S FACILITY	6417 HOLLYWOOD BLVD HOLLYWOOD	Hist-CalFID-CA	Listed	0.06 NE	6
<a href="#">13</a> Maps: <a href="#">1</a> , <a href="#">2</a> , <a href="#">3</a>	200258 HORTON'S FAC	6417 HOLLYWOOD BLVD HOLLYWOOD	Hist-FINDS-US	Listed	0.06 NE	6
<a href="#">14</a> Maps: <a href="#">1</a> , <a href="#">2</a> , <a href="#">3</a>	CAL930645643 TYPE LINE	1623 NORTH CAHUENGA BLVD HOLLYWOOD	HWIS-CA	Listed	0.06 SE	-4
<a href="#">15</a> Maps: <a href="#">1</a> , <a href="#">2</a> , <a href="#">3</a>	7710377 1X PAC WARNER THEATRE CORP	6425 HOLLYWOOD BLVD HOLLYWOOD	Hist-CalFID-CA	Listed	0.07 N	7
<a href="#">15</a> Maps: <a href="#">1</a> , <a href="#">2</a> , <a href="#">3</a>	CAC000909096 1X NATION WIDE THEATER CORP	6425 HOLLYWOOD BLVD HOLLYWOOD	HWIS-CA	Listed	0.07 N	7
<a href="#">16</a> Maps: <a href="#">1</a> , <a href="#">2</a> , <a href="#">3</a>	CAL000130280 PRINTMASTERS #60	1634 CAHUENGA BLVD HOLLYWOOD	HWIS-CA	Listed	0.07 E	0
<a href="#">17</a> Maps: <a href="#">1</a> , <a href="#">2</a> , <a href="#">3</a>	4520598C- CAL000270548 SIGNATURE REPRODUCTION	1624 CAHUENGA BLVD HOLLYWOOD	Hist-CA	No Longer Listed	0.07 E	-1
<a href="#">17</a> Maps: <a href="#">1</a> , <a href="#">2</a> , <a href="#">3</a>	CAC002557220 SIGNATURE VENTURE INC	1624 CAHUENGA BLVD HOLLYWOOD	HWIS-CA	Listed	0.07 E	-1
<a href="#">17</a> Maps: <a href="#">1</a> , <a href="#">2</a> , <a href="#">3</a>	CAL000270548 SIGNATURE REPRODUCTION	1624 CAHUENGA BLVD HOLLYWOOD	HWIS-CA	Listed	0.07 E	-1
<a href="#">18</a> Maps: <a href="#">1</a> , <a href="#">2</a> , <a href="#">3</a>	73054-SC INDIAN INN SONAR BANGLA INC DBA	1638 N CAHUENGA BLVD LOS ANGELES	AIR-DIST-CA	Listed	0.08 E	1
<a href="#">19</a> Maps: <a href="#">1</a> , <a href="#">2</a> , <a href="#">3</a>	123159 PRINTING Q	6425 HOLLYWOOD BLVD Los Angeles	Hist-Printers	Listed	0.08 N	8
<a href="#">20</a> Maps: <a href="#">1</a> , <a href="#">2</a> , <a href="#">3</a>	17218 National Record Newspaper	1605 N Cahuenga Blvd Los Angeles	Hist-Printers	Listed	0.08 SE	-8

MAP ID	ID/SITE NAME	ADDRESS	DATABASE	STATUS	DISTANCE (MILES)	ELEV DIFF (FEET)
<a href="#">20</a> Maps: <a href="#">1</a> , <a href="#">2</a> , <a href="#">3</a>	1183109-PD NATIONAL RECORD NEWSPAPER	1605 N CAHUENGA BLVD LOS ANGELES	Hist-Printers	Listed	0.08 SE	-8
<a href="#">21</a> Maps: <a href="#">1</a> , <a href="#">2</a> , <a href="#">3</a>	1226042-PD TWO COYOTES FILM	1624 N CAHUENGA BLVD LOS ANGELES	Hist-Printers	Listed	0.08 E	-2
<a href="#">22</a> Maps: <a href="#">1</a> , <a href="#">2</a> , <a href="#">3</a>	73053-SC CATALINA'S SEAFOOD INC	1640 N CAHUENGA BLVD LOS ANGELES	AIR-DIST-CA	Listed	0.09 E	1
<a href="#">23</a> Maps: <a href="#">1</a> , <a href="#">2</a> , <a href="#">3</a>	85867 Eduvision Media	1636 N Cahuenga Blvd Los Angeles	Hist-Printers	Listed	0.09 E	0
<a href="#">24</a> Maps: <a href="#">1</a> , <a href="#">2</a> , <a href="#">3</a>	77036 WORLD BOOK	1652 N CAHUENGA BLVD Los Angeles	Hist-Printers	Listed	0.09 E	3
<a href="#">25</a> Maps: <a href="#">1</a> , <a href="#">2</a> , <a href="#">3</a>	1197707-PD PRINT MASTERS	1634 N CAHUENGA BLVD LOS ANGELES	Hist-Printers	Listed	0.09 E	0
<a href="#">26</a> Maps: <a href="#">1</a> , <a href="#">2</a> , <a href="#">3</a>	4520598C- CAC002574042 SCHRADER APTS LLC	1614 SCHRADER BLVD HOLLYWOOD	Hist-CA	No Longer Listed	0.09 SW	-8
<a href="#">26</a> Maps: <a href="#">1</a> , <a href="#">2</a> , <a href="#">3</a>	CAC002574042 SCHRADER APTS LLC	1614 SCHRADER BLVD HOLLYWOOD	HWIS-CA	Listed	0.09 SW	-8
<a href="#">27</a> Maps: <a href="#">1</a> , <a href="#">2</a> , <a href="#">3</a>	101905-SC LA GAY & LESBIAN COMMUNITY SVCS CENTER	1625 N HUDSON AVE LOS ANGELES	AIR-DIST-CA	Listed	0.09 NW	2
<a href="#">28</a> Maps: <a href="#">1</a> , <a href="#">2</a> , <a href="#">3</a>	7708960 1X GEORGE, ERNEST	6520 SELMA AVE LOS ANGELES	Hist-CalFID-CA	Listed	0.09 SW	-10
<a href="#">28</a> Maps: <a href="#">1</a> , <a href="#">2</a> , <a href="#">3</a>	CAC001066024 SELMA WILCOX LLC	6520 WEST SELMA AVE LOS ANGELES	HWIS-CA	Listed	0.09 SW	-10
<a href="#">29</a> Maps: <a href="#">1</a> , <a href="#">2</a> , <a href="#">3</a>	1118927-PD ADVANCED PUBLICATIONS	1614 N CAHUENGA BLVD LOS ANGELES	Hist-Printers	Listed	0.1 E	-4
<a href="#">30</a> Maps: <a href="#">1</a> , <a href="#">2</a> , <a href="#">3</a>	7711910 1X VAHN LEON	1710 HUDSON AVE HOLLYWOOD	Hist-CalFID-CA	Listed	0.1 NW	6

MAP ID	ID/SITE NAME	ADDRESS	DATABASE	STATUS	DISTANCE (MILES)	ELEV DIFF (FEET)
<a href="#">31</a> Maps: <a href="#">1</a> , <a href="#">2</a> , <a href="#">3</a>	799011-PD BATEMAN BROTHERS & CO	6378 HOLLYWOOD BLVD LOS ANGELES	Hist-Manufacturing	Listed	0.1 E	4
<a href="#">32</a> Maps: <a href="#">1</a> , <a href="#">2</a> , <a href="#">3</a>	93039-SC BIG TAMMY'S BURGER	1717 N WILCOX AVE LOS ANGELES	AIR-DIST-CA	Listed	0.1 N	9
<a href="#">32</a> Maps: <a href="#">1</a> , <a href="#">2</a> , <a href="#">3</a>	95138-SC BIG TAMMY'S BURGER	1717 N WILCOX AVE LOS ANGELES	AIR-DIST-CA	Listed	0.1 N	9
<a href="#">32</a> Maps: <a href="#">1</a> , <a href="#">2</a> , <a href="#">3</a>	78079-SC BIG TAMMY'S	1717 N WILCOX AVE LOS ANGELES	AIR-DIST-CA	Listed	0.1 N	9
<a href="#">33</a> Maps: <a href="#">1</a> , <a href="#">2</a> , <a href="#">3</a>	7747919 1X GRANT PARKING	1717 N. WILCOS AVE HOLLYWOOD	Hist-CalFID-CA	Listed	0.1 N	9
<a href="#">34</a> Maps: <a href="#">1</a> , <a href="#">2</a> , <a href="#">3</a>	83712-SC COPY MASTER	1553 N CAHUENGA BLVD HOLLYWOOD	AIR-DIST-CA	Listed	0.1 SE	-11
<a href="#">34</a> Maps: <a href="#">1</a> , <a href="#">2</a> , <a href="#">3</a>	679442E0- CAL000015683 COPY MASTER	1553 N CAHUENGA BLVD HOLLYWOOD	Hist-CA	No Longer Listed	0.1 SE	-11
<a href="#">34</a> Maps: <a href="#">1</a> , <a href="#">2</a> , <a href="#">3</a>	1240509-PD COPY MASTER	1553 N CAHUENGA BLVD LOS ANGELES	Hist-Printers	Listed	0.1 SE	-11
<a href="#">34</a> Maps: <a href="#">1</a> , <a href="#">2</a> , <a href="#">3</a>	CAL000015683 COPY MASTER	1553 N CAHUENGA BLVD HOLLYWOOD	HWIS-CA	Listed	0.1 SE	-11
<a href="#">35</a> Maps: <a href="#">1</a> , <a href="#">2</a> , <a href="#">3</a>	152216-SC KITCHEN 24	1608 N CAHUENGA BLVD HOLLYWOOD	AIR-DIST-CA	Listed	0.1 SE	-7
<a href="#">36</a> Maps: <a href="#">1</a> , <a href="#">2</a> , <a href="#">3</a>	CAC002741660 1550 WILCOX OWNERS, LLC.	1550 WILCOX AVE LOS ANGELES	HWIS-CA	Listed	0.1 S	-12
<a href="#">37</a> Maps: <a href="#">1</a> , <a href="#">2</a> , <a href="#">3</a>	54FDFFFA- CAC002637836 DIRECTOR'S BUREAU LLC	1633 COSMO ST LOS ANGELES	Hist-CA	No Longer Listed	0.1 E	-1
<a href="#">37</a> Maps: <a href="#">1</a> , <a href="#">2</a> , <a href="#">3</a>	CAC002637836 DIRECTOR'S BUREAU LLC	1633 COSMO ST LOS ANGELES	HWIS-CA	Listed	0.1 E	-1

MAP ID	ID/SITE NAME	ADDRESS	DATABASE	STATUS	DISTANCE (MILES)	ELEV DIFF (FEET)
<a href="#">38</a> Maps: <a href="#">1</a> , <a href="#">2</a> , <a href="#">3</a>	1149322-PD GEORGE CUSTOM PHOTO LAB	1606 N CAHUENGA BLVD LOS ANGELES	Hist-Printers	Listed	0.11 SE	-8
<a href="#">39</a> Maps: <a href="#">1</a> , <a href="#">2</a> , <a href="#">3</a>	4826833 UNK	1545 N WILCOX HOLLYWOOD	Hist-USTReg-CA	Listed	0.11 S	-12
<a href="#">39</a> Maps: <a href="#">1</a> , <a href="#">2</a> , <a href="#">3</a>	CAL000091980 ELECTRIC SOUP IMAGING	1545 WILCOX AVE HOLLYWOOD	HWIS-CA	Listed	0.11 S	-12
<a href="#">39</a> Maps: <a href="#">1</a> , <a href="#">2</a> , <a href="#">3</a>	CAL920243989 IMAGIC INC	1545 NORTH WILCOX AVENUE HOLLYWOOD	HWIS-CA	Listed	0.11 S	-12
<a href="#">39</a> Maps: <a href="#">1</a> , <a href="#">2</a> , <a href="#">3</a>	CAC002606886 BCP WILCOX LLC	1545 WILCOX AVE HOLLYWOOD	HWIS-CA	Listed	0.11 S	-12
<a href="#">40</a> Maps: <a href="#">1</a> , <a href="#">2</a> , <a href="#">3</a>	6711B0F-15049 Bernard's Valet	1715 N Cahuenga Blvd Los Angeles	Hist-CA	No Longer Listed	0.11 NE	11
<a href="#">41</a> Maps: <a href="#">1</a> , <a href="#">2</a> , <a href="#">3</a>	18085 Ingenuity Engine Inc	1545 Wilcox Ave Ste 105 Los Angeles	Hist-Machine Shop	Listed	0.11 S	-12
<a href="#">41</a> Maps: <a href="#">1</a> , <a href="#">2</a> , <a href="#">3</a>	1141287-PD ELMI GRAPHICS INC	1545 WILCOX AVE LOS ANGELES	Hist-Printers	Listed	0.11 S	-12
<a href="#">41</a> Maps: <a href="#">1</a> , <a href="#">2</a> , <a href="#">3</a>	1232334-PD WILD STUDIO	1545 WILCOX AVE LOS ANGELES	Hist-Printers	Listed	0.11 S	-12
<a href="#">41</a> Maps: <a href="#">1</a> , <a href="#">2</a> , <a href="#">3</a>	1119801-PD ALANS CUSTOM LAB	1545 WILCOX AVE LOS ANGELES	Hist-Printers	Listed	0.11 S	-12
<a href="#">41</a> Maps: <a href="#">1</a> , <a href="#">2</a> , <a href="#">3</a>	1207486-PD ROBAL CO	1545 WILCOX AVE LOS ANGELES	Hist-Printers	Listed	0.11 S	-12
<a href="#">41</a> Maps: <a href="#">1</a> , <a href="#">2</a> , <a href="#">3</a>	1140984-PD ELECTRIC SOUP IMAGING	1545 WILCOX AVE # B5 LOS ANGELES	Hist-Printers	Listed	0.11 S	-12
<a href="#">42</a> Maps: <a href="#">1</a> , <a href="#">2</a> , <a href="#">3</a>	CAL000015683 COPY MASTER CORP	1553 CAHUENGA BLVD HOLLYWOOD	Hist-CA	Name Changed	0.11 SE	-10

MAP ID	ID/SITE NAME	ADDRESS	DATABASE	STATUS	DISTANCE (MILES)	ELEV DIFF (FEET)
<a href="#">43</a> Maps: <a href="#">1</a> , <a href="#">2</a> , <a href="#">3</a>	166045-SC LA GAY & LESBIAN CENTER	1625 N SCHRADER BLVD LOS ANGELES	AIR-DIST-CA	Listed	0.11 W	-6
<a href="#">43</a> Maps: <a href="#">1</a> , <a href="#">2</a> , <a href="#">3</a>	110022537307 MCDONALD/WRIG HT BUILDING	1625 N. SCHRADER BLVD. LOS ANGELES	FRS-US	Listed	0.11 W	-6
<a href="#">43</a> Maps: <a href="#">1</a> , <a href="#">2</a> , <a href="#">3</a>	4520598C- CAC002576771 THE LA GAY & LESBIAN CENTER	1625 N SHRADER BLVD LOS ANGELES	Hist-CA	No Longer Listed	0.11 W	-6
<a href="#">43</a> Maps: <a href="#">1</a> , <a href="#">2</a> , <a href="#">3</a>	CAC002748995 LA GAY & LESBIAN CENTER	1625 SCHRADER BLVD LOS ANGELES	HWIS-CA	Listed	0.11 W	-6
<a href="#">43</a> Maps: <a href="#">1</a> , <a href="#">2</a> , <a href="#">3</a>	CAC002593501 THE LA GAY & LESBIAN CENTER	1625 SCHRADER BLVD LOS ANGELES	HWIS-CA	Listed	0.11 W	-6
<a href="#">43</a> Maps: <a href="#">1</a> , <a href="#">2</a> , <a href="#">3</a>	CAL000131096 JEFFREY GOODMAN SPECIAL CARE CLINIC	1625 NORTH SHRADER BLVD LOS ANGELES	HWIS-CA	Listed	0.11 W	-6
<a href="#">44</a> Maps: <a href="#">1</a> , <a href="#">2</a> , <a href="#">3</a>	1427251-PD MAYFLOWER	1629 COSMO ST LOS ANGELES	Hist-Trucking	Listed	0.11 E	3
<a href="#">44</a> Maps: <a href="#">1</a> , <a href="#">2</a> , <a href="#">3</a>	1405053-PD BLUE CHIP MOVING & STORAGE CO	1629 COSMO ST LOS ANGELES	Hist-Trucking	Listed	0.11 E	3
<a href="#">45</a> Maps: <a href="#">1</a> , <a href="#">2</a> , <a href="#">3</a>	6711B0F-16523 Coast Parking Inc	6381 Hollywood Blvd # 610 Los Angeles	Hist-CA	No Longer Listed	0.11 NE	8
<a href="#">45</a> Maps: <a href="#">1</a> , <a href="#">2</a> , <a href="#">3</a>	7749648 1X BOLOUR TRUST #1	6381 HOLLYWOOD BLVD LOS ANGELES	Hist-CalFID-CA	Listed	0.11 NE	8
<a href="#">45</a> Maps: <a href="#">1</a> , <a href="#">2</a> , <a href="#">3</a>	7707521 SCARLET LETTERS	6381 HOLLYWOOD BLVD LOS ANGELES	Hist-CalFID-CA	Listed	0.11 NE	8
<a href="#">45</a> Maps: <a href="#">1</a> , <a href="#">2</a> , <a href="#">3</a>	77042 Global Groove Music	6381 Hollywood Blvd # 690 Los Angeles	Hist-Printers	Listed	0.11 NE	8
<a href="#">46</a> Maps: <a href="#">1</a> , <a href="#">2</a> , <a href="#">3</a>	4520598C- CAC002563763 GREAT LAKE COMPANIES	6531 HOLLYWOOD BLVD HOLLYWOOD	Hist-CA	No Longer Listed	0.11 NW	6

MAP ID	ID/SITE NAME	ADDRESS	DATABASE	STATUS	DISTANCE (MILES)	ELEV DIFF (FEET)
<a href="#">46</a> Maps: <a href="#">1</a> , <a href="#">2</a> , <a href="#">3</a>	CAC002563763 GREAT LAKE COMPANIES	6531 HOLLYWOOD BLVD HOLLYWOOD	HWIS-CA	Listed	0.11 NW	6
<a href="#">46</a> Maps: <a href="#">1</a> , <a href="#">2</a> , <a href="#">3</a>	CAC002185729 HISTORIC HOLLYWOOD HILLVIEW APARTMENT	6531 HOLLYWOOD BLVD HOLLYWOOD	HWIS-CA	Listed	0.11 NW	6
<a href="#">47</a> Maps: <a href="#">1</a> , <a href="#">2</a> , <a href="#">3</a>	CAC002199849 NATIONWIDE THEATRES CORP	1713 NO CAHUENGA HOLLYWOOD	HWIS-CA	Listed	0.11 NE	11
<a href="#">48</a> Maps: <a href="#">1</a> , <a href="#">2</a> , <a href="#">3</a>	CAL000018996 SCARLET LETTERS	6381 HOLLYWOOD BLVD HOLLYWOOD	HWIS-CA	Listed	0.11 NE	8
<a href="#">49</a> Maps: <a href="#">1</a> , <a href="#">2</a> , <a href="#">3</a>	114996-SC CAHUENGA, INC., SHARKY'S #4 DBA	1716 CAHUENGA BLVD LOS ANGELES	AIR-DIST-CA	Listed	0.12 NE	11
<a href="#">50</a> Maps: <a href="#">1</a> , <a href="#">2</a> , <a href="#">3</a>	CAC001383320 COMMUNITY REDEVELOPMENT AGENCY OF LA	1601 N SCHRADER AVE LOS ANGELES	HWIS-CA	Listed	0.12 SW	-11
<a href="#">51</a> Maps: <a href="#">1</a> , <a href="#">2</a> , <a href="#">3</a>	238070 HOLLYWOOD POLICE STATION GARAG	1538 N WILCOX LOS ANGELES	Hist-UST-CA	Listed	0.12 S	-14
<a href="#">52</a> Maps: <a href="#">1</a> , <a href="#">2</a> , <a href="#">3</a>	CAC001185816 C R A OF LOS ANGELES	1544-1552 SCHRADER LOS ANGELES	HWIS-CA	Listed	0.12 SW	-13
<a href="#">53</a> Maps: <a href="#">1</a> , <a href="#">2</a> , <a href="#">3</a>	75252-SC BOULMICH BISTRO, MICHEL SHAMMAA, ET AL	6541 HOLLYWOOD BLVD #110 LOS ANGELES	AIR-DIST-CA	Listed	0.13 NW	5
<a href="#">53</a> Maps: <a href="#">1</a> , <a href="#">2</a> , <a href="#">3</a>	149158 Signature Reproductions	6541 Hollywood Blvd Los Angeles	Hist-Printers	Listed	0.13 NW	5
<a href="#">53</a> Maps: <a href="#">1</a> , <a href="#">2</a> , <a href="#">3</a>	4029320 JAMES HOUSE SQUARE LTD	6541 HOLLYWOOD LOS ANGELES	Hist-USTReg-CA	Listed	0.13 NW	5
<a href="#">54</a> Maps: <a href="#">1</a> , <a href="#">2</a> , <a href="#">3</a>	179764-SC DEMITASSE LLC	1542 CAHUENGA BLVD LOS ANGELES	AIR-DIST-CA	Listed	0.13 SE	-12
<a href="#">55</a> Maps: <a href="#">1</a> , <a href="#">2</a> , <a href="#">3</a>	7708031 1X 1015 ASSOCIATES	1641 N. IVAR AVE LOS ANGELES	Hist-CalFID-CA	Listed	0.13 E	-1

MAP ID	ID/SITE NAME	ADDRESS	DATABASE	STATUS	DISTANCE (MILES)	ELEV DIFF (FEET)
<a href="#">55</a> Maps: <a href="#">1</a> , <a href="#">2</a> , <a href="#">3</a>	7752808 1X HKM PRODUCTIONS	1641 N. IVAR AVE LOS ANGELES	Hist-CalFID-CA	Listed	0.13 E	-1
<a href="#">55</a> Maps: <a href="#">1</a> , <a href="#">2</a> , <a href="#">3</a>	CAC001253296 1015 ASSOCIATES	1641 NORTH IVAR AVE LOS ANGELES	HWIS-CA	Listed	0.13 E	-1
<a href="#">56</a> Maps: <a href="#">1</a> , <a href="#">2</a> , <a href="#">3</a>	1392993-PD LEATHER XPOSE	6556 HOLLYWOOD BLVD LOS ANGELES	Hist-Textile	Listed	0.13 W	0
<a href="#">57</a> Maps: <a href="#">1</a> , <a href="#">2</a> , <a href="#">3</a>	781728-PD ALEXANDERS STATIONERS	1531 N CAHUENGA BLVD LOS ANGELES	Hist-Manufacturing	Listed	0.13 S	-14
<a href="#">58</a> Maps: <a href="#">1</a> , <a href="#">2</a> , <a href="#">3</a>	1235236-PD CHOICE PHOTO LAB	1550 N CAHUENGA BLVD LOS ANGELES	Hist-Printers	Listed	0.14 SE	-11
<a href="#">59</a> Maps: <a href="#">1</a> , <a href="#">2</a> , <a href="#">3</a>	164390-SC CITY OF LOS ANGELES GOLDWYNN HOLLYWOOD R	1623 N IVAR AVE HOLLYWOOD	AIR-DIST-CA	Listed	0.14 E	-4
<a href="#">59</a> Maps: <a href="#">1</a> , <a href="#">2</a> , <a href="#">3</a>	110002765909 LA HOLLYWOOD REGIONAL LIBRARY	1623 IVAR AVE HOLLYWOOD	FRS-US	Listed	0.14 E	-4
<a href="#">59</a> Maps: <a href="#">1</a> , <a href="#">2</a> , <a href="#">3</a>	235524 LA HOLLYWOOD REGIONAL LIBRARY	1623 IVAR AVE HOLLYWOOD	Hist-CalFID-CA	Listed	0.14 E	-4
<a href="#">59</a> Maps: <a href="#">1</a> , <a href="#">2</a> , <a href="#">3</a>	235524 LA HOLLYWOOD REGIONAL LIBRARY	1623 IVAR AVE HOLLYWOOD	Hist-FINDS-US	Listed	0.14 E	-4
<a href="#">59</a> Maps: <a href="#">1</a> , <a href="#">2</a> , <a href="#">3</a>	5CB2F9E- CAD981986599 LA HOLLYWOOD REGIONAL LIBRARY	1623 IVAR AVE HOLLYWOOD	Hist-US	No Longer Listed	0.14 E	-4
<a href="#">59</a> Maps: <a href="#">1</a> , <a href="#">2</a> , <a href="#">3</a>	CAD981986599 LA HOLLYWOOD REGIONAL LIBRARY	1623 IVAR AVE HOLLYWOOD	RCRA-SQG-US	Listed	0.14 E	-4
<a href="#">60</a> Maps: <a href="#">1</a> , <a href="#">2</a> , <a href="#">3</a>	22015-SC PRESTIGE MOTORS	6567 SELMA AVE LOS ANGELES	AIR-DIST-CA	Listed	0.14 SW	-11



MAP ID	ID/SITE NAME	ADDRESS	DATABASE	STATUS	DISTANCE (MILES)	ELEV DIFF (FEET)
<a href="#">60</a> Maps: <a href="#">1</a> , <a href="#">2</a> , <a href="#">3</a>	110002773767 PRESTIGE AUTO BODY	6567 SELMA AVE LOS ANGELES	FRS-US	Listed	0.14 SW	-11
<a href="#">60</a> Maps: <a href="#">1</a> , <a href="#">2</a> , <a href="#">3</a>	338788 PRESTIGE MOTORS	6567 SELMA AVE LOS ANGELES	Hist-CalFID-CA	Listed	0.14 SW	-11
<a href="#">60</a> Maps: <a href="#">1</a> , <a href="#">2</a> , <a href="#">3</a>	338788 PRESTIGE AUTO BODY	6567 SELMA AVE LOS ANGELES	Hist-FINDS-US	Listed	0.14 SW	-11
<a href="#">60</a> Maps: <a href="#">1</a> , <a href="#">2</a> , <a href="#">3</a>	CAD982005035 PRESTIGE AUTO BODY	6567 SELMA AVE LOS ANGELES	HWIS-CA	Listed	0.14 SW	-11
<a href="#">60</a> Maps: <a href="#">1</a> , <a href="#">2</a> , <a href="#">3</a>	CAD982005035 PRESTIGE AUTO BODY	6567 SELMA AVE LOS ANGELES	RCRA-SQG-US	Listed	0.14 SW	-11
<a href="#">61</a> Maps: <a href="#">1</a> , <a href="#">2</a> , <a href="#">3</a>	CAL000213517 HORNBURG JAGUAR INC	1520 WILCOX AVE. HOLLYWOOD	HWIS-CA	Listed	0.14 S	-16
<a href="#">62</a> Maps: <a href="#">1</a> , <a href="#">2</a> , <a href="#">3</a>	212341 Hornburg Jaguar	1520 Wilcox Ave Los Angeles	Hist-Auto Dealers	Listed	0.14 S	-16
<a href="#">62</a> Maps: <a href="#">1</a> , <a href="#">2</a> , <a href="#">3</a>	4520598C- CAL000223346 HORNBURG JAGUAR	1520 WILCOX AVE LOS ANGELES	Hist-CA	No Longer Listed	0.14 S	-16
<a href="#">62</a> Maps: <a href="#">1</a> , <a href="#">2</a> , <a href="#">3</a>	4505419 1X AIRBORNE FRIEGHT COMPANY	1520 WILCOX AVE LOS ANGELES	Hist-CalFID-CA	Listed	0.14 S	-16
<a href="#">62</a> Maps: <a href="#">1</a> , <a href="#">2</a> , <a href="#">3</a>	4505419 AIR BOURNE FREIGHT	1520 N WILCOX LOS ANGELES	Hist-USTReg-CA	Listed	0.14 S	-16
<a href="#">62</a> Maps: <a href="#">1</a> , <a href="#">2</a> , <a href="#">3</a>	CAL000223346 HORNBURG JAGUAR	1520 WILCOX AVE LOS ANGELES	HWIS-CA	Listed	0.14 S	-16
<a href="#">62</a> Maps: <a href="#">1</a> , <a href="#">2</a> , <a href="#">3</a>	268866 Airborne Express	1520 Wilcox Ave Los Angeles	NPDES-SW-CA	Listed	0.14 S	-16
<a href="#">63</a> Maps: <a href="#">1</a> , <a href="#">2</a> , <a href="#">3</a>	123162 HOLLYWOOD BOOK & POSTER CO	6562 HOLLYWOOD BLVD Los Angeles	Hist-Printers	Listed	0.14 W	-1

MAP ID	ID/SITE NAME	ADDRESS	DATABASE	STATUS	DISTANCE (MILES)	ELEV DIFF (FEET)
<a href="#">64</a> Maps: <a href="#">1</a> , <a href="#">2</a> , <a href="#">3</a>	75251-SC LEGENDS OF HOLLYWOOD, ROBERT MARKS ET AL	6555 HOLLYWOOD BLVD LOS ANGELES	AIR-DIST-CA	Listed	0.14 NW	4
<a href="#">65</a> Maps: <a href="#">1</a> , <a href="#">2</a> , <a href="#">3</a>	86119-SC YMCA OF METROPOLITAN L.A.	1553 N SCHRADER AVE HOLLYWOOD	AIR-DIST-CA	Listed	0.14 SW	-13
<a href="#">66</a> Maps: <a href="#">1</a> , <a href="#">2</a> , <a href="#">3</a>	110002822759 COPY MASTER	1553 N CALAENGA BLVD HOLLYWOOD	FRS-US	Listed	0.15 SE	-15
<a href="#">67</a> Maps: <a href="#">1</a> , <a href="#">2</a> , <a href="#">3</a>	170439 CERTIFIED PRINTERS	1525 N CAHUENGA BLVD Los Angeles	Hist-Printers	Listed	0.15 S	-16
<a href="#">67</a> Maps: <a href="#">1</a> , <a href="#">2</a> , <a href="#">3</a>	1137340-PD CERTIFIED PRINTERS	1525 N CAHUENGA BLVD LOS ANGELES	Hist-Printers	Listed	0.15 S	-16
<a href="#">68</a> Maps: <a href="#">1</a> , <a href="#">2</a> , <a href="#">3</a>	217549 BOB SMITH VOLKSWAGEN	1750 CAHUENGA BL HOLLYWOOD	Hist-UST-CA	Listed	0.16 NE	18
<a href="#">69</a> Maps: <a href="#">1</a> , <a href="#">2</a> , <a href="#">3</a>	110002620673 CERTIFIED PRINTERS	1525 CAHUENGA BLVD HOLLYWOOD	FRS-US	Listed	0.16 SE	-16
<a href="#">69</a> Maps: <a href="#">1</a> , <a href="#">2</a> , <a href="#">3</a>	5241016 CERTIFIED PRINTERS	1525 CAHUENGA BLVD HOLLYWOOD	Hist-FINDS-US	Listed	0.16 SE	-16
<a href="#">69</a> Maps: <a href="#">1</a> , <a href="#">2</a> , <a href="#">3</a>	CA0000877191 CERTIFIED PRINTERS	1525 CAHUENGA BLVD HOLLYWOOD	RCRA-SQG-US	Listed	0.16 SE	-16
<a href="#">70</a> Maps: <a href="#">1</a> , <a href="#">2</a> , <a href="#">3</a>	2387-SC FREDERICK'S OF HOLLYWOOD	6608 HOLLYWOOD BLVD HOLLYWOOD	AIR-DIST-CA	Listed	0.17 W	-2
<a href="#">70</a> Maps: <a href="#">1</a> , <a href="#">2</a> , <a href="#">3</a>	7710797 1X FREDERICKS OF HOLLYWOOD	6608 HOLLYWOOD BLVD HOLLYWOOD	Hist-CalFID-CA	Listed	0.17 W	-2
<a href="#">71</a> Maps: <a href="#">1</a> , <a href="#">2</a> , <a href="#">3</a>	110055439066 CVS PHARMACY NO 9624	1747 N CAHUENGA BLVD HOLLYWOOD	FRS-US	Listed	0.17 N	21
<a href="#">71</a> Maps: <a href="#">1</a> , <a href="#">2</a> , <a href="#">3</a>	CAR000237693 CVS PHARMACY NO 9624	1747 N CAHUENGA BLVD HOLLYWOOD	Hist-CA	No Longer Listed	0.17 N	21

MAP ID	ID/SITE NAME	ADDRESS	DATABASE	STATUS	DISTANCE (MILES)	ELEV DIFF (FEET)
<a href="#">71</a> Maps: <a href="#">1</a> , <a href="#">2</a> , <a href="#">3</a>	CAL000219714 SAV ON 9624	1747 N CAHUENGA BLVD HOLLYWOOD	HWIS-CA	Listed	0.17 N	21
<a href="#">71</a> Maps: <a href="#">1</a> , <a href="#">2</a> , <a href="#">3</a>	CAR000237693 CVS PHARMACY NO 9624	1747 N CAHUENGA BLVD HOLLYWOOD	HWIS-CA	Listed	0.17 N	21
<a href="#">71</a> Maps: <a href="#">1</a> , <a href="#">2</a> , <a href="#">3</a>	CAL000306617 CVS PHARMACY # 9624	1747 N CAHUENGA BLVD HOLLYWOOD	HWIS-CA	Listed	0.17 N	21
<a href="#">71</a> Maps: <a href="#">1</a> , <a href="#">2</a> , <a href="#">3</a>	CAR000237693 CVS PHARMACY #9624	1747 NORTH CAHUENGA BLVD HOLLYWOOD	RCRA-LQG-US	Listed	0.17 N	21
<a href="#">72</a> Maps: <a href="#">1</a> , <a href="#">2</a> , <a href="#">3</a>	53460 Casablanca Cleaner	1723 Ivar Ave Los Angeles	DCF2-CA	Listed	0.17 NE	11
<a href="#">72</a> Maps: <a href="#">1</a> , <a href="#">2</a> , <a href="#">3</a>	297608-PD CASABLANCA CLEANER	1723 IVAR AVE LOS ANGELES	Hist-Cleaners	Listed	0.17 NE	11
<a href="#">73</a> Maps: <a href="#">1</a> , <a href="#">2</a> , <a href="#">3</a>	198463 HOLLYWOOD SIGN COMPANY	1517 N. CAHUENGA BLVD HOLLYWOOD	Hist-CalFID-CA	Listed	0.17 S	-18
<a href="#">73</a> Maps: <a href="#">1</a> , <a href="#">2</a> , <a href="#">3</a>	198463 HOLLYWOOD SIGN CO	1517 NO CAHUENGA BLVD HOLLYWOOD	Hist-FINDS-US	Listed	0.17 S	-18
<a href="#">74</a> Maps: <a href="#">1</a> , <a href="#">2</a> , <a href="#">3</a>	69621-SC ROBERT A SMITH INC, BOB SMITH VOLKSWAGEN	1750 N CAHUENGA BLVD HOLLYWOOD	AIR-DIST-CA	Listed	0.17 NE	17
<a href="#">74</a> Maps: <a href="#">1</a> , <a href="#">2</a> , <a href="#">3</a>	SL204CC2367 BOB SMITH VOLKSWAGEN	1750 N CAHUENGA BLVD HOLLYWOOD	ENF-CA	Listed	0.17 NE	17
<a href="#">74</a> Maps: <a href="#">1</a> , <a href="#">2</a> , <a href="#">3</a>	110002769834 BOB SMITH	1750 N CAHUENGA HOLLYWOOD	FRS-US	Listed	0.17 NE	17
<a href="#">74</a> Maps: <a href="#">1</a> , <a href="#">2</a> , <a href="#">3</a>	212410 Galpin Studio Rentals	1750 N Cahuenga Blvd Los Angeles	Hist-Auto Dealers	Listed	0.17 NE	17
<a href="#">74</a> Maps: <a href="#">1</a> , <a href="#">2</a> , <a href="#">3</a>	179644 GALPIN MOTORS	1750 N CAHUENGA BLVD Los Angeles	Hist-Auto Dealers	Listed	0.17 NE	17

MAP ID	ID/SITE NAME	ADDRESS	DATABASE	STATUS	DISTANCE (MILES)	ELEV DIFF (FEET)
<a href="#">74</a> Maps: <a href="#">1</a> , <a href="#">2</a> , <a href="#">3</a>	299CF295- SL204CC2367 BOB SMITH VOLKSWAGEN	1750 N CAHUENGA BLVD HOLLYWOOD	Hist-CA	No Longer Listed	0.17 NE	17
<a href="#">74</a> Maps: <a href="#">1</a> , <a href="#">2</a> , <a href="#">3</a>	C1366D37- SL204CC2367 BOB SMITH VOLKSWAGEN	1750 N CAHUENGA BLVD HOLLYWOOD	Hist-CA	No Longer Listed	0.17 NE	17
<a href="#">74</a> Maps: <a href="#">1</a> , <a href="#">2</a> , <a href="#">3</a>	356807 BOB SMITH VW	1750 N. CAHUENGA BLVD LOS ANGELES	Hist-CalFID-CA	Listed	0.17 NE	17
<a href="#">74</a> Maps: <a href="#">1</a> , <a href="#">2</a> , <a href="#">3</a>	356807 ROBERT A SMITH	1750 N CAHUENGA HOLLYWOOD	Hist-FINDS-US	Listed	0.17 NE	17
<a href="#">74</a> Maps: <a href="#">1</a> , <a href="#">2</a> , <a href="#">3</a>	5CB2F9E- CAD981993363 BOB SMITH	1750 N CAHUENGA HOLLYWOOD	Hist-US	No Longer Listed	0.17 NE	17
<a href="#">74</a> Maps: <a href="#">1</a> , <a href="#">2</a> , <a href="#">3</a>	CAL000006336 BOB SMITH VW	1750 N CAHUENGA HOLLYWOOD	HWIS-CA	Listed	0.17 NE	17
<a href="#">74</a> Maps: <a href="#">1</a> , <a href="#">2</a> , <a href="#">3</a>	CAD981993363 BOB SMITH	1750 N CAHUENGA HOLLYWOOD	RCRA-SQG-US	Listed	0.17 NE	17
<a href="#">74</a> Maps: <a href="#">1</a> , <a href="#">2</a> , <a href="#">3</a>	SL204CC2367 BOB SMITH VOLKSWAGEN	1750 N CAHUENGA BLVD HOLLYWOOD	SLIC-Closed-CA	Completed - Case Closed	0.17 NE	17
<a href="#">75</a> Maps: <a href="#">1</a> , <a href="#">2</a> , <a href="#">3</a>	107704 Star Parts Corp.	1515 N Cahuenga Blvd Los Angeles	Hist-Vehicle-Parts	Listed	0.17 S	-19
<a href="#">75</a> Maps: <a href="#">1</a> , <a href="#">2</a> , <a href="#">3</a>	39755 Star Parts Corp	1515 N Cahuenga Blvd Los Angeles	Hist-Vehicle-Parts	Listed	0.17 S	-19
<a href="#">75</a> Maps: <a href="#">1</a> , <a href="#">2</a> , <a href="#">3</a>	1559065-PD STAR PARTS CORP	1515 N CAHUENGA BLVD LOS ANGELES	Hist-Vehicle-Parts	Listed	0.17 S	-19
<a href="#">76</a> Maps: <a href="#">1</a> , <a href="#">2</a> , <a href="#">3</a>	102039 COPY MASTER	1553 N. CALAENGA BLVD HOLLYWOOD	Hist-CalFID-CA	Listed	0.18 SE	-15
<a href="#">76</a> Maps: <a href="#">1</a> , <a href="#">2</a> , <a href="#">3</a>	102039 COPY MASTER	1553 N CALAENGA BLVD HOLLYWOOD	Hist-FINDS-US	Listed	0.18 SE	-15

MAP ID	ID/SITE NAME	ADDRESS	DATABASE	STATUS	DISTANCE (MILES)	ELEV DIFF (FEET)
<a href="#">77</a> Maps: <a href="#">1</a> , <a href="#">2</a> , <a href="#">3</a>	110002753529 HOLLYWOOD MERCEDES BENZ	6465 SUNSET BLVD HOLLYWOOD	FRS-US	Listed	0.18 S	-21
<a href="#">77</a> Maps: <a href="#">1</a> , <a href="#">2</a> , <a href="#">3</a>	7758413 1X CHARLES FOND	6465 SUNSET BLVD LOS ANGELES	Hist-CalFID-CA	Listed	0.18 S	-21
<a href="#">77</a> Maps: <a href="#">1</a> , <a href="#">2</a> , <a href="#">3</a>	198453 MERCEDES BENZ OF HOLLYWOOD	6465 SUNSET BLVD LOS ANGELES	Hist-CalFID-CA	Listed	0.18 S	-21
<a href="#">77</a> Maps: <a href="#">1</a> , <a href="#">2</a> , <a href="#">3</a>	198453 HOLLYWOOD MERCEDES BENZ	6465 SUNSET BLVD HOLLYWOOD	Hist-FINDS-US	Listed	0.18 S	-21
<a href="#">77</a> Maps: <a href="#">1</a> , <a href="#">2</a> , <a href="#">3</a>	248948 MERCEDES BENZ HOLLYWOOD INC	6465 SUNSET BLVD HOLLYWOOD	Hist-UST-CA	Listed	0.18 S	-21
<a href="#">77</a> Maps: <a href="#">1</a> , <a href="#">2</a> , <a href="#">3</a>	CAD981689003 HOLLYWOOD MERCEDES BENZ	6465 SUNSET BLVD HOLLYWOOD	HWIS-CA	Listed	0.18 S	-21
<a href="#">77</a> Maps: <a href="#">1</a> , <a href="#">2</a> , <a href="#">3</a>	CAC001186632 STUDIO INSTRUMENT RENTAL	6465 SUNSET BLVD LOS ANGELES	HWIS-CA	Listed	0.18 S	-21
<a href="#">77</a> Maps: <a href="#">1</a> , <a href="#">2</a> , <a href="#">3</a>	CAD981689003 HOLLYWOOD MERCEDES BENZ	6465 SUNSET BLVD HOLLYWOOD	RCRA-SQG-US	Listed	0.18 S	-21
<a href="#">78</a> Maps: <a href="#">1</a> , <a href="#">2</a> , <a href="#">3</a>	7707518 1X BUILDING MANGAMENT SERVICES	6331 HOLLYWOOD BLVD HOLLYWOOD	Hist-CalFID-CA	Listed	0.18 NE	6
<a href="#">78</a> Maps: <a href="#">1</a> , <a href="#">2</a> , <a href="#">3</a>	7707519 FLAG BUREAUX CHURCH OF SCIENTO	6331 HOLLYWOOD BLVD HOLLYWOOD	Hist-CalFID-CA	Listed	0.18 NE	6
<a href="#">79</a> Maps: <a href="#">1</a> , <a href="#">2</a> , <a href="#">3</a>	72596-SC CHAN DARA INC.	1511 N CAHUENGA BLVD LOS ANGELES	AIR-DIST-CA	Listed	0.18 S	-19
<a href="#">79</a> Maps: <a href="#">1</a> , <a href="#">2</a> , <a href="#">3</a>	110991-SC HOUSE OF CHAN DARAE	1511 N CAHUENGA BLVD LOS ANGELES	AIR-DIST-CA	Listed	0.18 S	-19
<a href="#">80</a> Maps: <a href="#">1</a> , <a href="#">2</a> , <a href="#">3</a>	7709861 1X CHURCH OF SCIENTOLOGY	1717 N. IVAR ST LOS ANGELES	Hist-CalFID-CA	Listed	0.18 NE	8

MAP ID	ID/SITE NAME	ADDRESS	DATABASE	STATUS	DISTANCE (MILES)	ELEV DIFF (FEET)
<a href="#">81</a> Maps: <a href="#">1</a> , <a href="#">2</a> , <a href="#">3</a>	33181 FREEDOM MAGAZINE	6331 HOLLYWOOD BLVD 1200 Los Angeles	Hist-Printers	Listed	0.18 NE	5
<a href="#">81</a> Maps: <a href="#">1</a> , <a href="#">2</a> , <a href="#">3</a>	190867 Freedom Publishing	6331 Hollywood Blvd # 801 Los Angeles	Hist-Printers	Listed	0.18 NE	5
<a href="#">81</a> Maps: <a href="#">1</a> , <a href="#">2</a> , <a href="#">3</a>	CAL000043853 FLAG BUREAU CHURCH OF SCIENTOLOGY	6331 HOLLYWOOD BLVD #801 LOS ANGELES	HWIS-CA	Listed	0.18 NE	5
<a href="#">82</a> Maps: <a href="#">1</a> , <a href="#">2</a> , <a href="#">3</a>	4520598C- CAC002595040 ENCORE HALL SENIOR HOUSING LP	1602 N IVAR AVE LOS ANGELES	Hist-CA	No Longer Listed	0.18 E	-9
<a href="#">82</a> Maps: <a href="#">1</a> , <a href="#">2</a> , <a href="#">3</a>	CAC002595040 ENCORE HALL SENIOR HOUSING LP	1602 N IVAR AVE LOS ANGELES	HWIS-CA	Listed	0.18 E	-9
<a href="#">83</a> Maps: <a href="#">1</a> , <a href="#">2</a> , <a href="#">3</a>	51857 Abe's Dry Cleaners- Leather	6505 W Sunset Blvd Los Angeles	DCF2-CA	Listed	0.18 S	-21
<a href="#">83</a> Maps: <a href="#">1</a> , <a href="#">2</a> , <a href="#">3</a>	5862 Abe's Dry Cleaners- leather & Suede Cleaning	6505 W Sunset Blvd Los Angeles	Hist-Cleaners	Listed	0.18 S	-21
<a href="#">83</a> Maps: <a href="#">1</a> , <a href="#">2</a> , <a href="#">3</a>	291451-PD ABES DRY CLEANERS- LEATHER	6505 W SUNSET BLVD LOS ANGELES	Hist-Cleaners	Listed	0.18 S	-21
<a href="#">84</a> Maps: <a href="#">1</a> , <a href="#">2</a> , <a href="#">3</a>	217548 BOB SMITH PORSCHE AUDI	1751 N CAHUENGA BLVD HOLLYWOOD	Hist-UST-CA	Listed	0.18 N	21
<a href="#">85</a> Maps: <a href="#">1</a> , <a href="#">2</a> , <a href="#">3</a>	48993-SC CONSULTANTS DESIGNERS INC	6515 SUNSET BLVD HOLLYWOOD	AIR-DIST-CA	Listed	0.18 S	-22
<a href="#">85</a> Maps: <a href="#">1</a> , <a href="#">2</a> , <a href="#">3</a>	63771-SC 6515 SUNSET BUILDING	6515 SUNSET BLVD LOS ANGELES	AIR-DIST-CA	Listed	0.18 S	-22
<a href="#">85</a> Maps: <a href="#">1</a> , <a href="#">2</a> , <a href="#">3</a>	7708873 1X LAKRETZ, MORTON	6515 SUNSET BLVD LOS ANGELES	Hist-CalFID-CA	Listed	0.18 S	-22

MAP ID	ID/SITE NAME	ADDRESS	DATABASE	STATUS	DISTANCE (MILES)	ELEV DIFF (FEET)
<a href="#">86</a> Maps: <a href="#">1</a> , <a href="#">2</a> , <a href="#">3</a>	1146630-PD FOTORAMA	1507 N CAHUENGA BLVD LOS ANGELES	Hist-Printers	Listed	0.18 S	-20
<a href="#">87</a> Maps: <a href="#">1</a> , <a href="#">2</a> , <a href="#">3</a>	4520598C- CAC002456575 C I M EISEN HOLLYWOOD LLC	6611-6617 HOLLYWOOD BLVD HOLLYWOOD	Hist-CA	No Longer Listed	0.19 W	3
<a href="#">87</a> Maps: <a href="#">1</a> , <a href="#">2</a> , <a href="#">3</a>	CAC002456575 C I M EISEN HOLLYWOOD LLC	6611-6617 HOLLYWOOD BLVD HOLLYWOOD	HWIS-CA	Listed	0.19 W	3
<a href="#">88</a> Maps: <a href="#">1</a> , <a href="#">2</a> , <a href="#">3</a>	149696-SC CGM-HAC LLC	6525 W SUNSET BLVD LOS ANGELES	AIR-DIST-CA	Listed	0.19 SW	-22
<a href="#">89</a> Maps: <a href="#">1</a> , <a href="#">2</a> , <a href="#">3</a>	T0603757351 SUNSET LANDMARK	6525 SUNSET BLVD. LOS ANGELES	ENF-CA	Listed	0.19 SW	-23
<a href="#">90</a> Maps: <a href="#">1</a> , <a href="#">2</a> , <a href="#">3</a>	11361 Vine St Gar	1627 N Vine St Los Angeles	NPDES-CA	Listed	0.19 E	-5
<a href="#">90</a> Maps: <a href="#">1</a> , <a href="#">2</a> , <a href="#">3</a>	401510 Vine St Gar	1627 N Vine St Los Angeles	NPDES-SW-CA	Listed	0.19 E	-5
<a href="#">91</a> Maps: <a href="#">1</a> , <a href="#">2</a> , <a href="#">3</a>	54FDFFFA- CAC002645332 DOUBLE WIDE LLC	1741 IVAR AVE HOLLYWOOD	Hist-CA	No Longer Listed	0.19 NE	15
<a href="#">91</a> Maps: <a href="#">1</a> , <a href="#">2</a> , <a href="#">3</a>	CAC002195969 M & S MANAGMENT CO INC	1741 N IVAR AVE HOLLYWOOD	HWIS-CA	Listed	0.19 NE	15
<a href="#">91</a> Maps: <a href="#">1</a> , <a href="#">2</a> , <a href="#">3</a>	CAC002655115 DOUBLE WIDE LLC	1741 IVAR AVE HOLLYWOOD	HWIS-CA	Listed	0.19 NE	15
<a href="#">91</a> Maps: <a href="#">1</a> , <a href="#">2</a> , <a href="#">3</a>	CAC002645332 DOUBLE WIDE LLC	1741 IVAR AVE HOLLYWOOD	HWIS-CA	Listed	0.19 NE	15
<a href="#">92</a> Maps: <a href="#">1</a> , <a href="#">2</a> , <a href="#">3</a>	50313-SC W.W. IRWIN INC - JACK IN THE BOX	6409 SUNSET BLVD HOLLYWOOD	AIR-DIST-CA	Listed	0.2 SE	-20
<a href="#">92</a> Maps: <a href="#">1</a> , <a href="#">2</a> , <a href="#">3</a>	58054-SC TEXACO REF & MARKETING INC	6409 SUNSET BLVD LOS ANGELES	AIR-DIST-CA	Listed	0.2 SE	-20

MAP ID	ID/SITE NAME	ADDRESS	DATABASE	STATUS	DISTANCE (MILES)	ELEV DIFF (FEET)
<a href="#">92</a> Maps: <a href="#">1</a> , <a href="#">2</a> , <a href="#">3</a>	932026 TEXACO #0374 (FORMER)	6409 SUNSET BLVD LOS ANGELES	Hist-CalFID-CA	Listed	0.2 SE	-20
<a href="#">92</a> Maps: <a href="#">1</a> , <a href="#">2</a> , <a href="#">3</a>	1182369 TANK LEAK- TEXACO SERVICE STATI	6409 SUNSET BLVD LOS ANGELES	Hist-CalFID-CA	Listed	0.2 SE	-20
<a href="#">92</a> Maps: <a href="#">1</a> , <a href="#">2</a> , <a href="#">3</a>	932026 TEXACO #0374 (FORMER)	6409 SUNSET BLVD HOLLYWOOD	Hist-LUSTIS-CA	Listed	0.2 SE	-20
<a href="#">92</a> Maps: <a href="#">1</a> , <a href="#">2</a> , <a href="#">3</a>	900280016-UST TEXACO #0374 (FORMER)	6409 SUNSET BLVD HOLLYWOOD	HIST-R4-CA	Listed	0.2 SE	-20
<a href="#">92</a> Maps: <a href="#">1</a> , <a href="#">2</a> , <a href="#">3</a>	932026 TEXACO #0374 (FORMER)	6409 SUNSET BLVD HOLLYWOOD	Hist-Regional-LUST- CA	Listed	0.2 SE	-20
<a href="#">92</a> Maps: <a href="#">1</a> , <a href="#">2</a> , <a href="#">3</a>	T0603700751 TEXACO #0374 (FORMER)	6409 SUNSET BLVD HOLLYWOOD	LUST-Closed-CA	Completed - Case Closed	0.2 SE	-20
<a href="#">93</a> Maps: <a href="#">1</a> , <a href="#">2</a> , <a href="#">3</a>	4684-SC GREEN APTS	6434 YUCCA ST HOLLYWOOD	AIR-DIST-CA	Listed	0.2 N	27
<a href="#">94</a> Maps: <a href="#">1</a> , <a href="#">2</a> , <a href="#">3</a>	145081-SC SUNSET LANDMARK	6525 SUNSET BLVD SUITE 100 LOS ANGELES	AIR-DIST-CA	Listed	0.2 SW	-23
<a href="#">95</a> Maps: <a href="#">1</a> , <a href="#">2</a> , <a href="#">3</a>	77599 LA City FD	6525 West Sunset Blvd Los Angeles	CHMIRS-CA	Listed	0.2 SW	-22
<a href="#">96</a> Maps: <a href="#">1</a> , <a href="#">2</a> , <a href="#">3</a>	7709472 1X SUNSET LANDMARK	6525 SUNSET BLVD HOLLYWOOD	Hist-CalFID-CA	Listed	0.2 SW	-23
<a href="#">96</a> Maps: <a href="#">1</a> , <a href="#">2</a> , <a href="#">3</a>	33184 ANIMATION WORLD NETWORK	6525 W SUNSET BLVD 10 Los Angeles	Hist-Printers	Listed	0.2 SW	-23
<a href="#">96</a> Maps: <a href="#">1</a> , <a href="#">2</a> , <a href="#">3</a>	35046 Animation World Network	6525 W Sunset Blvd # 10 Los Angeles	Hist-Printers	Listed	0.2 SW	-23
<a href="#">97</a> Maps: <a href="#">1</a> , <a href="#">2</a> , <a href="#">3</a>	CAC002660811 THE SUNSET LANDMARK INVESTMENT INC	6525 W SUNSET BLVD LOS ANGELES	HWIS-CA	Listed	0.2 SW	-22



MAP ID	ID/SITE NAME	ADDRESS	DATABASE	STATUS	DISTANCE (MILES)	ELEV DIFF (FEET)
<a href="#">98</a> Maps: <a href="#">1</a> , <a href="#">2</a> , <a href="#">3</a>	CAC001401056 THE SUNSET LANDMARK	6525 SUNSET BLVD HOLLYWOOD	HWIS-CA	Listed	0.2 SW	-23
<a href="#">98</a> Maps: <a href="#">1</a> , <a href="#">2</a> , <a href="#">3</a>	CAC002601853 THE SUNSET LANDMARK INVESTMENT LLC	6525 W SUNSET BLVD STE 100 LOS ANGELES	HWIS-CA	Listed	0.2 SW	-23
<a href="#">98</a> Maps: <a href="#">1</a> , <a href="#">2</a> , <a href="#">3</a>	CAC002715369 SUNSET LANDMARK	6525 W SUNSET BLVD HOLLYWOOD	HWIS-CA	Listed	0.2 SW	-23
<a href="#">98</a> Maps: <a href="#">1</a> , <a href="#">2</a> , <a href="#">3</a>	CAC002669433 THE GARDEN SUITES	6525 W SUNSET BLVD HOLLYWOOD	HWIS-CA	Listed	0.2 SW	-23
<a href="#">98</a> Maps: <a href="#">1</a> , <a href="#">2</a> , <a href="#">3</a>	T0603757351 SUNSET LANDMARK	6525 SUNSET BLVD. LOS ANGELES	LUST-Closed-CA	Completed - Case Closed	0.2 SW	-23
<a href="#">99</a> Maps: <a href="#">1</a> , <a href="#">2</a> , <a href="#">3</a>	1185-SC THE LIDO APT HOTEL	6500 YUCCA ST HOLLYWOOD	AIR-DIST-CA	Listed	0.2 N	25
<a href="#">99</a> Maps: <a href="#">1</a> , <a href="#">2</a> , <a href="#">3</a>	110030909168 LANCE ROBBINS MANAGEMENT	6500 YUCCA ST HOLLYWOOD	FRS-US	Listed	0.2 N	25
<a href="#">99</a> Maps: <a href="#">1</a> , <a href="#">2</a> , <a href="#">3</a>	110030909168 LANCE ROBBINS MANAGEMENT	6500 YUCCA ST HOLLYWOOD	FTTS-ENF-US	Listed	0.2 N	25
<a href="#">99</a> Maps: <a href="#">1</a> , <a href="#">2</a> , <a href="#">3</a>	1691942 LANCE ROBBINS MANAGEMENT	6500 YUCCA ST HOLLYWOOD	ICIS-FEC-US	Listed	0.2 N	25
<a href="#">100</a> Maps: <a href="#">1</a> , <a href="#">2</a> , <a href="#">3</a>	2011-09-012 IN FRONT OF 101 WILCOX AVE	IN FRONT OF 101 WILCOX AVE LOS ANGELES	CDL-CA	Listed	0.2 S	-24
<a href="#">101</a> Maps: <a href="#">1</a> , <a href="#">2</a> , <a href="#">3</a>	69367-SC PARAMOUNT CONTRACTORS & DEVELOPERS INC	6464 SUNSET BLVD #700 HOLLYWOOD	AIR-DIST-CA	Listed	0.2 S	-24
<a href="#">102</a> Maps: <a href="#">1</a> , <a href="#">2</a> , <a href="#">3</a>	30905-SC TEXACO DLR, HASERJIAN BROS	6407 SUNSET BLVD LOS ANGELES	AIR-DIST-CA	Listed	0.2 SE	-20
<a href="#">102</a> Maps: <a href="#">1</a> , <a href="#">2</a> , <a href="#">3</a>	110057063813 JACK IN THE BOX #3173	6407 SUNSET BLVD LOS ANGELES	FRS-US	Listed	0.2 SE	-20

MAP ID	ID/SITE NAME	ADDRESS	DATABASE	STATUS	DISTANCE (MILES)	ELEV DIFF (FEET)
<a href="#">102</a> Maps: <a href="#">1</a> , <a href="#">2</a> , <a href="#">3</a>	269950 TEXACO	6407 SUNSET LOS ANGELES	Hist-UST-CA	Listed	0.2 SE	-20
<a href="#">102</a> Maps: <a href="#">1</a> , <a href="#">2</a> , <a href="#">3</a>	CAC002728022 JACK IN THE BOX - SUNSET - #3173	6407 W SUNSET BLVD LOS ANGELES	HWIS-CA	Listed	0.2 SE	-20
<a href="#">102</a> Maps: <a href="#">1</a> , <a href="#">2</a> , <a href="#">3</a>	10421 TEXACO #611060169	6407 SUNSET BLVD LOS ANGELES	UST-Priority-CA	Listed	0.2 SE	-20
<a href="#">103</a> Maps: <a href="#">1</a> , <a href="#">2</a> , <a href="#">3</a>	CAC000760160 THE ORIENT INC	6628 HOLLYWOOD BLVD LOS ANGELES	HWIS-CA	Listed	0.2 W	-2
<a href="#">104</a> Maps: <a href="#">1</a> , <a href="#">2</a> , <a href="#">3</a>	BBF69942- CAL000003325 VIC'S RADIATOR	1552 N HUDSON HOLLYWOOD	Hist-CA	No Longer Listed	0.2 S	-24
<a href="#">104</a> Maps: <a href="#">1</a> , <a href="#">2</a> , <a href="#">3</a>	7756269 1X VICS RADIATOR	1552 N. HUDSON HOLLYWOOD	Hist-CalFID-CA	Listed	0.2 S	-24
<a href="#">104</a> Maps: <a href="#">1</a> , <a href="#">2</a> , <a href="#">3</a>	7756270 VIC'S RADIATOR	1552 N. HUDSON HOLLYWOOD	Hist-CalFID-CA	Listed	0.2 S	-24
<a href="#">104</a> Maps: <a href="#">1</a> , <a href="#">2</a> , <a href="#">3</a>	7756271 VICS RADIATOR SERVICE	1552 N. HUDSON HOLLYWOOD	Hist-CalFID-CA	Listed	0.2 S	-24
<a href="#">104</a> Maps: <a href="#">1</a> , <a href="#">2</a> , <a href="#">3</a>	7710733 GENERAL AUTO BODY REPAIR	1552 N. HUDSON HOLLYWOOD	Hist-CalFID-CA	Listed	0.2 S	-24
<a href="#">104</a> Maps: <a href="#">1</a> , <a href="#">2</a> , <a href="#">3</a>	7710732 1X VICS RADIATOR SERVICE	1552 N. HUDSON HOLLYWOOD	Hist-CalFID-CA	Listed	0.2 S	-24
<a href="#">104</a> Maps: <a href="#">1</a> , <a href="#">2</a> , <a href="#">3</a>	198414 HOLLYWOOD AUTO SUPPLY	1552 N. HUDSON HOLLYWOOD	Hist-CalFID-CA	Listed	0.2 S	-24
<a href="#">104</a> Maps: <a href="#">1</a> , <a href="#">2</a> , <a href="#">3</a>	198414 HOLLYWOOD AUTO SUPPLY	1552 N HUDSON HOLLYWOOD	Hist-FINDS-US	Listed	0.2 S	-24
<a href="#">104</a> Maps: <a href="#">1</a> , <a href="#">2</a> , <a href="#">3</a>	CAL921364869 GENERAL AUTO BODY REPAIR	1552 NORTH HUDSON HOLLYWOOD	HWIS-CA	Listed	0.2 S	-24

MAP ID	ID/SITE NAME	ADDRESS	DATABASE	STATUS	DISTANCE (MILES)	ELEV DIFF (FEET)
<a href="#">104</a> Maps: <a href="#">1</a> , <a href="#">2</a> , <a href="#">3</a>	CAL000003325 VIC'S RADIATOR	1552 N HUDSON HOLLYWOOD	HWIS-CA	Listed	0.2 S	-24
<a href="#">105</a> Maps: <a href="#">1</a> , <a href="#">2</a> , <a href="#">3</a>	73105-SC COPPERFIELD INVESTMENT & DEVELOPMENT CO	6430 SUNSET BLVD #1508 LOS ANGELES	AIR-DIST-CA	Listed	0.2 S	-23
<a href="#">106</a> Maps: <a href="#">1</a> , <a href="#">2</a> , <a href="#">3</a>	45964-SC PACIFIC ENERGY & POWER CO INC	1553 N HUDSON AVE HOLLYWOOD	AIR-DIST-CA	Listed	0.2 S	-24
<a href="#">106</a> Maps: <a href="#">1</a> , <a href="#">2</a> , <a href="#">3</a>	9935-SC YOUNG MEN'S CHRISTIAN ASSOC OF LA	1553 N HUDSON AVE LOS ANGELES	AIR-DIST-CA	Listed	0.2 S	-24
<a href="#">107</a> Maps: <a href="#">1</a> , <a href="#">2</a> , <a href="#">3</a>	82017-SC JOLLY ROGERS- HOLLYWOOD # 113	6432 SUNSET BLVD LOS ANGELES	AIR-DIST-CA	Listed	0.2 S	-23
<a href="#">108</a> Maps: <a href="#">1</a> , <a href="#">2</a> , <a href="#">3</a>	73154-SC COSMO PACIFIC, WARREN LIU	6363 SUNSET BLVD LOS ANGELES	AIR-DIST-CA	Listed	0.2 SE	-16
<a href="#">108</a> Maps: <a href="#">1</a> , <a href="#">2</a> , <a href="#">3</a>	165064-SC 6363 PARTNERS, LLP	6363 SUNSET BLVD LOS ANGELES	AIR-DIST-CA	Listed	0.2 SE	-16
<a href="#">108</a> Maps: <a href="#">1</a> , <a href="#">2</a> , <a href="#">3</a>	733135-PD STUTZ INTERNATIONAL	6363 W SUNSET BLVD LOS ANGELES	Hist-Auto Dealers	Listed	0.2 SE	-16
<a href="#">108</a> Maps: <a href="#">1</a> , <a href="#">2</a> , <a href="#">3</a>	77040 REAL SONGS	6363 W SUNSET BLVD 8 Los Angeles	Hist-Printers	Listed	0.2 SE	-16
<a href="#">108</a> Maps: <a href="#">1</a> , <a href="#">2</a> , <a href="#">3</a>	1218179-PD STARSHINE PRODUCTIONS	6363 W SUNSET BLVD LOS ANGELES	Hist-Printers	Listed	0.2 SE	-16
<a href="#">108</a> Maps: <a href="#">1</a> , <a href="#">2</a> , <a href="#">3</a>	86759 Real Songs	6363 W Sunset Blvd # 8 Los Angeles	Hist-Printers	Listed	0.2 SE	-16
<a href="#">108</a> Maps: <a href="#">1</a> , <a href="#">2</a> , <a href="#">3</a>	77039 CREATIVE DIGITAL MEDIA	6363 W SUNSET BLVD Los Angeles	Hist-Printers	Listed	0.2 SE	-16
<a href="#">108</a> Maps: <a href="#">1</a> , <a href="#">2</a> , <a href="#">3</a>	1204787-PD REAL SONGS	6363 W SUNSET BLVD # 810 LOS ANGELES	Hist-Printers	Listed	0.2 SE	-16

MAP ID	ID/SITE NAME	ADDRESS	DATABASE	STATUS	DISTANCE (MILES)	ELEV DIFF (FEET)
<a href="#">109</a> Maps: <a href="#">1</a> , <a href="#">2</a> , <a href="#">3</a>	7749031 1X SAMUEL K EISEN REVOKABLE TRUST	6621 HOLLYWOOD BLVD HOLLYWOOD	Hist-CalFID-CA	Listed	0.21 W	2
<a href="#">110</a> Maps: <a href="#">1</a> , <a href="#">2</a> , <a href="#">3</a>	153359 A A S A P Movers	6547 W Sunset Blvd Los Angeles	Hist-Trucking	Listed	0.21 SW	-23
<a href="#">111</a> Maps: <a href="#">1</a> , <a href="#">2</a> , <a href="#">3</a>	CAC002767924 JIM BARMAAN- DBA VINE THEATER	6321 HOLLYWOOD BLVD LOS ANGELES	HWIS-CA	Listed	0.21 E	2
<a href="#">112</a> Maps: <a href="#">1</a> , <a href="#">2</a> , <a href="#">3</a>	149151 Color It	1505 Schrader Blvd Los Angeles	Hist-Printers	Listed	0.21 SW	-24
<a href="#">112</a> Maps: <a href="#">1</a> , <a href="#">2</a> , <a href="#">3</a>	1210046-PD SAVE ON PRINTING	1505 SCHRADER BLVD LOS ANGELES	Hist-Printers	Listed	0.21 SW	-24
<a href="#">113</a> Maps: <a href="#">1</a> , <a href="#">2</a> , <a href="#">3</a>	235327-PD J SNACK MARKET	6630 HOLLYWOOD BLVD LOS ANGELES	Hist-Convenience	Listed	0.21 W	-2
<a href="#">113</a> Maps: <a href="#">1</a> , <a href="#">2</a> , <a href="#">3</a>	CAC002719760 JOHN RAMODIS	6630 HOLLYWOOD BLVD STE D LOS ANGELES	HWIS-CA	Listed	0.21 W	-2
<a href="#">114</a> Maps: <a href="#">1</a> , <a href="#">2</a> , <a href="#">3</a>	68597-SC FEDERAL AVIATION ADMINISTRATION	KNOWN YUCCA	AIR-DIST-CA	Listed	0.21 N	28
<a href="#">115</a> Maps: <a href="#">1</a> , <a href="#">2</a> , <a href="#">3</a>	165063-SC PARAMOUNT CONTRACTORS & DEVELOPERS - 656	6565 SUNSET BLVD LOS ANGELES	AIR-DIST-CA	Listed	0.21 SW	-22
<a href="#">115</a> Maps: <a href="#">1</a> , <a href="#">2</a> , <a href="#">3</a>	84358-SC LEXI INTERNATIONAL	6565 SUNSET BLVD STE 500 LOS ANGELES	AIR-DIST-CA	Listed	0.21 SW	-22
<a href="#">115</a> Maps: <a href="#">1</a> , <a href="#">2</a> , <a href="#">3</a>	85870 Cyber Flow Solutions Inc	6565 W Sunset Blvd # 400 Los Angeles	Hist-Printers	Listed	0.21 SW	-22
<a href="#">115</a> Maps: <a href="#">1</a> , <a href="#">2</a> , <a href="#">3</a>	1216159-PD SPATS FILMS	6565 W SUNSET BLVD LOS ANGELES	Hist-Printers	Listed	0.21 SW	-22

MAP ID	ID/SITE NAME	ADDRESS	DATABASE	STATUS	DISTANCE (MILES)	ELEV DIFF (FEET)
<a href="#">116</a> Maps: <a href="#">1</a> , <a href="#">2</a> , <a href="#">3</a>	132880 City of Los Angeles	1737 Whitley Ave. Los Angeles	CHMIRS-CA	Listed	0.21 NW	10
<a href="#">116</a> Maps: <a href="#">1</a> , <a href="#">2</a> , <a href="#">3</a>	1040169 Site Name Not Reported	1737 WHITLEY AVE LOS ANGELES	ERNS-US	Listed	0.21 NW	10
<a href="#">116</a> Maps: <a href="#">1</a> , <a href="#">2</a> , <a href="#">3</a>	30421 URBANTAILS.NET	1737 Whitley Ave # 608 Los Angeles	Hist-Agriculture	Listed	0.21 NW	10
<a href="#">116</a> Maps: <a href="#">1</a> , <a href="#">2</a> , <a href="#">3</a>	28182 URBANTAILS.NET	1737 WHITLEY AVE 608 Los Angeles	Hist-Agriculture	Listed	0.21 NW	10
<a href="#">116</a> Maps: <a href="#">1</a> , <a href="#">2</a> , <a href="#">3</a>	4520598C- CAC002559161 HILMAN REAL ESTATE LP	1737 N WHITLEY LOS ANGELES	Hist-CA	No Longer Listed	0.21 NW	10
<a href="#">116</a> Maps: <a href="#">1</a> , <a href="#">2</a> , <a href="#">3</a>	CAC002559161 HILMAN REAL ESTATE LP	1737 N WHITLEY LOS ANGELES	HWIS-CA	Listed	0.21 NW	10
<a href="#">116</a> Maps: <a href="#">1</a> , <a href="#">2</a> , <a href="#">3</a>	CAC001027584 NANCY WHELAN TRUSTEE & FRED SIMMONS	1737 N WHITTEY AVE LOS ANGELES	HWIS-CA	Listed	0.21 NW	10
<a href="#">117</a> Maps: <a href="#">1</a> , <a href="#">2</a> , <a href="#">3</a>	893923-PD MEDLIFE MEDICAL SUPPLY INC	1635 VINE ST LOS ANGELES	Hist-Manufacturing	Listed	0.21 E	-4
<a href="#">118</a> Maps: <a href="#">1</a> , <a href="#">2</a> , <a href="#">3</a>	CAC002296593 MIKE SMITH	1763 IVAR AVENUE HOLLYWOOD	HWIS-CA	Listed	0.21 NE	22
<a href="#">119</a> Maps: <a href="#">1</a> , <a href="#">2</a> , <a href="#">3</a>	54FDFFFA- CAL000340020 FAMOUS HOLLYWOOD DENTAL CARE	6464 W SUNSET BLVD STE 1080 HOLLYWOOD	Hist-CA	No Longer Listed	0.21 S	-26
<a href="#">119</a> Maps: <a href="#">1</a> , <a href="#">2</a> , <a href="#">3</a>	CAL000340020 FAMOUS HOLLYWOOD DENTAL CARE	6464 W SUNSET BLVD STE 1080 HOLLYWOOD	HWIS-CA	Listed	0.21 S	-26
<a href="#">119</a> Maps: <a href="#">1</a> , <a href="#">2</a> , <a href="#">3</a>	CAL000170359 HOP T. NGUYEN DDS PHD	6464 SUNSET BLVD HOLLYWOOD	HWIS-CA	Listed	0.21 S	-26

MAP ID	ID/SITE NAME	ADDRESS	DATABASE	STATUS	DISTANCE (MILES)	ELEV DIFF (FEET)
<a href="#">120</a> Maps: <a href="#">1</a> , <a href="#">2</a> , <a href="#">3</a>	139466-SC G & K MANAGEMENT CO., INC.	1637 N VINE ST HOLLYWOOD	AIR-DIST-CA	Listed	0.21 E	-4
<a href="#">120</a> Maps: <a href="#">1</a> , <a href="#">2</a> , <a href="#">3</a>	73052-SC EARLY WORLD RESTAURANT VI INC	1637 N VINE ST LOS ANGELES	AIR-DIST-CA	Listed	0.21 E	-4
<a href="#">120</a> Maps: <a href="#">1</a> , <a href="#">2</a> , <a href="#">3</a>	6711B0F-27524 Z Valet & Valet Svc	1637 Vine St Los Angeles	Hist-CA	No Longer Listed	0.21 E	-4
<a href="#">120</a> Maps: <a href="#">1</a> , <a href="#">2</a> , <a href="#">3</a>	CAC002739131 G & K PROPERTY MANAGEMENT	1637 VINE ST HOLLYWOOD	HWIS-CA	Listed	0.21 E	-4
<a href="#">121</a> Maps: <a href="#">1</a> , <a href="#">2</a> , <a href="#">3</a>	87058-SC PINKERTON'S INC	1645 N VINE ST STE 701 HOLLYWOOD	AIR-DIST-CA	Listed	0.21 E	-2
<a href="#">121</a> Maps: <a href="#">1</a> , <a href="#">2</a> , <a href="#">3</a>	155384-SC BROADWAY HOLLYWOOD HOMEOWNERS ASSOCIATIO	1645 N VINE ST HOLLYWOOD	AIR-DIST-CA	Listed	0.21 E	-2
<a href="#">121</a> Maps: <a href="#">1</a> , <a href="#">2</a> , <a href="#">3</a>	54913-SC HOLLYWOOD GRAPHITEE	1645 N VINE ST SUITE 705 HOLLYWOOD	AIR-DIST-CA	Listed	0.21 E	-2
<a href="#">121</a> Maps: <a href="#">1</a> , <a href="#">2</a> , <a href="#">3</a>	7749445 1X HOLLYWOOD & VINE DEVELOPMENT CO	1645 N. VINE ST HOLLYWOOD	Hist-CalFID-CA	Listed	0.21 E	-2
<a href="#">121</a> Maps: <a href="#">1</a> , <a href="#">2</a> , <a href="#">3</a>	CAC000913208 HOLLYWOOD & VINE DEVELOPMENT CO	1645 NO VINE ST HOLLYWOOD	HWIS-CA	Listed	0.21 E	-2
<a href="#">122</a> Maps: <a href="#">1</a> , <a href="#">2</a> , <a href="#">3</a>	7708217 1X 6834 HOLLYWOOD ASSOCIATES	68346838 HOLLYWOOD BLVD HOLLYWOOD	Hist-CalFID-CA	Listed	0.22 E	-4
<a href="#">122</a> Maps: <a href="#">1</a> , <a href="#">2</a> , <a href="#">3</a>	7708623 1X ARCO PRODUCTS	FAC 1247 LOS ANGELES	Hist-CalFID-CA	Listed	0.22 E	-4
<a href="#">122</a> Maps: <a href="#">1</a> , <a href="#">2</a> , <a href="#">3</a>	7746076 DUPLICATING SERVICES, INC.	DBA DUPLICATE PHOTO LOS ANGELES	Hist-CalFID-CA	Listed	0.22 E	-4

MAP ID	ID/SITE NAME	ADDRESS	DATABASE	STATUS	DISTANCE (MILES)	ELEV DIFF (FEET)
<a href="#">122</a> Maps: <a href="#">1</a> , <a href="#">2</a> , <a href="#">3</a>	7708681 1X CHEVRON USA INC.	STATION 90880 LOS ANGELES	Hist-CalFID-CA	Listed	0.22 E	-4
<a href="#">122</a> Maps: <a href="#">1</a> , <a href="#">2</a> , <a href="#">3</a>	7710283 1X HERMAN PROP	171719 N. VINE ST HOLLYWOOD	Hist-CalFID-CA	Listed	0.22 E	-4
<a href="#">122</a> Maps: <a href="#">1</a> , <a href="#">2</a> , <a href="#">3</a>	7759281 1X MCDONALD'S RESTAURANT	676876 HOLLYWOOD BLVD HOLLYWOOD	Hist-CalFID-CA	Listed	0.22 E	-4
<a href="#">122</a> Maps: <a href="#">1</a> , <a href="#">2</a> , <a href="#">3</a>	7712453 1X SHELL OIL CO STA#204-3490- 0401	1309 N. FOUNTAIN HOLLYWOOD	Hist-CalFID-CA	Listed	0.22 E	-4
<a href="#">122</a> Maps: <a href="#">1</a> , <a href="#">2</a> , <a href="#">3</a>	7712456 1X H & R PROPERTIES	67566760 1/2 HOLLYWOOD BLVD HOLLYWOOD	Hist-CalFID-CA	Listed	0.22 E	-4
<a href="#">122</a> Maps: <a href="#">1</a> , <a href="#">2</a> , <a href="#">3</a>	7746075 DUPLICATING SERVICES INC	DBA DUPLICATE PHOTO LOS ANGELES	Hist-CalFID-CA	Listed	0.22 E	-4
<a href="#">122</a> Maps: <a href="#">1</a> , <a href="#">2</a> , <a href="#">3</a>	7754326 1X CHEVRON USA INC	STATION #91655 LOS ANGELES	Hist-CalFID-CA	Listed	0.22 E	-4
<a href="#">122</a> Maps: <a href="#">1</a> , <a href="#">2</a> , <a href="#">3</a>	7747498 1X TOOD A. O.	1021 N. SEAWARD ST HOLLYWOOD	Hist-CalFID-CA	Listed	0.22 E	-4
<a href="#">122</a> Maps: <a href="#">1</a> , <a href="#">2</a> , <a href="#">3</a>	7751814 1X HOLLYWOOD CENTER PARTNERSHIP	ONLY 1 BLDG GRANADA HILLS	Hist-CalFID-CA	Listed	0.22 E	-4
<a href="#">122</a> Maps: <a href="#">1</a> , <a href="#">2</a> , <a href="#">3</a>	7750921 1X FRANK DEPIETRO & SONS	U.S. LIFE BLDG PASADENA	Hist-CalFID-CA	Listed	0.22 E	-4
<a href="#">122</a> Maps: <a href="#">1</a> , <a href="#">2</a> , <a href="#">3</a>	7748732 1X SECOND & VERMONT ASSOC	187233 S. VERMONT LOS ANGELES	Hist-CalFID-CA	Listed	0.22 E	-4
<a href="#">122</a> Maps: <a href="#">1</a> , <a href="#">2</a> , <a href="#">3</a>	7756871 1X TAN PAUL	55245528 HOLLYWOOD BLVD LOS ANGELES	Hist-CalFID-CA	Listed	0.22 E	-4
<a href="#">122</a> Maps: <a href="#">1</a> , <a href="#">2</a> , <a href="#">3</a>	7710094 1X SHELL OIL CO	21445396300 LOS ANGELES	Hist-CalFID-CA	Listed	0.22 E	-4

MAP ID	ID/SITE NAME	ADDRESS	DATABASE	STATUS	DISTANCE (MILES)	ELEV DIFF (FEET)
<a href="#">122</a> Maps: <a href="#">1</a> , <a href="#">2</a> , <a href="#">3</a>	7709311 1X CHEVRON USA	CHEVRON STATION #90458 E. LOS ANGELES	Hist-CalFID-CA	Listed	0.22 E	-5
<a href="#">123</a> Maps: <a href="#">1</a> , <a href="#">2</a> , <a href="#">3</a>	33407-SC CHEVRON DLR, HERB MAEDA SS#9-962	6450 SUNSET BLVD HOLLYWOOD	AIR-DIST-CA	Listed	0.22 S	-26
<a href="#">123</a> Maps: <a href="#">1</a> , <a href="#">2</a> , <a href="#">3</a>	4042638 1X CHEVRON U S A	6450 SUNSET BLVD LOS ANGELES	Hist-CalFID-CA	Listed	0.22 S	-26
<a href="#">123</a> Maps: <a href="#">1</a> , <a href="#">2</a> , <a href="#">3</a>	123160 STAPLES THE OFFICE SUPERSTORE	6450 W SUNSET BLVD Los Angeles	Hist-Printers	Listed	0.22 S	-26
<a href="#">123</a> Maps: <a href="#">1</a> , <a href="#">2</a> , <a href="#">3</a>	211447 99625	6450 SUNSET BLVD LOS ANGELES	Hist-UST-CA	Listed	0.22 S	-26
<a href="#">123</a> Maps: <a href="#">1</a> , <a href="#">2</a> , <a href="#">3</a>	4042638 CHEVRON USA	6450 W SUNSET LOS ANGELES	Hist-USTReg-CA	Listed	0.22 S	-26
<a href="#">124</a> Maps: <a href="#">1</a> , <a href="#">2</a> , <a href="#">3</a>	CAC002787186 KINGS COLLEGE	1547 CASSIL PL HOLLYWOOD	HWIS-CA	Listed	0.22 SW	-15
<a href="#">125</a> Maps: <a href="#">1</a> , <a href="#">2</a> , <a href="#">3</a>	17542-SC LA LEYENDA APT	1737 N WHITLEY AVE HOLLYWOOD	AIR-DIST-CA	Listed	0.22 NW	10
<a href="#">125</a> Maps: <a href="#">1</a> , <a href="#">2</a> , <a href="#">3</a>	6403 city of la -bureau of sanitation	1737 whitley ave apartment bldg hollywood	CHMIRS-CA	Listed	0.22 NW	10
<a href="#">125</a> Maps: <a href="#">1</a> , <a href="#">2</a> , <a href="#">3</a>	200353528 CITY OF LOS ANGELES	1737 WHITLEY AVENUE HOLLYWOOD	Hist-ERNS-US	Listed	0.22 NW	10
<a href="#">126</a> Maps: <a href="#">1</a> , <a href="#">2</a> , <a href="#">3</a>	49197-SC THE BROADWAY	6300 HOLLYWOOD BLVD LOS ANGELES	AIR-DIST-CA	Listed	0.22 E	-1
<a href="#">127</a> Maps: <a href="#">1</a> , <a href="#">2</a> , <a href="#">3</a>	186966 Backlot Books & Movie Posters	6309 Hollywood Blvd Los Angeles	Hist-Printers	Listed	0.22 E	-1
<a href="#">128</a> Maps: <a href="#">1</a> , <a href="#">2</a> , <a href="#">3</a>	58827 Maytag Highlander Laundry Ctr	6425 Yucca St Los Angeles	DCF2-CA	Listed	0.22 N	29



MAP ID	ID/SITE NAME	ADDRESS	DATABASE	STATUS	DISTANCE (MILES)	ELEV DIFF (FEET)
<a href="#">129</a> Maps: <a href="#">1</a> , <a href="#">2</a> , <a href="#">3</a>	116689-SC AEGIS COMMUNICATION GROUP	1645 N VINE ST LOS ANGELES	AIR-DIST-CA	Listed	0.22 E	-2
<a href="#">129</a> Maps: <a href="#">1</a> , <a href="#">2</a> , <a href="#">3</a>	147929-SC BROADWAY HOLLYWOOD HOA	1645 VINE ST LOS ANGELES	AIR-DIST-CA	Listed	0.22 E	-2
<a href="#">129</a> Maps: <a href="#">1</a> , <a href="#">2</a> , <a href="#">3</a>	100076-SC LEXI INTERNATIONAL	1645 N VINE ST STE 400 LOS ANGELES	AIR-DIST-CA	Listed	0.22 E	-2
<a href="#">129</a> Maps: <a href="#">1</a> , <a href="#">2</a> , <a href="#">3</a>	4520598C- CAC002585977 KOR GRP LLC	1645 VINE ST LOS ANGELES	Hist-CA	No Longer Listed	0.22 E	-2
<a href="#">129</a> Maps: <a href="#">1</a> , <a href="#">2</a> , <a href="#">3</a>	86757 Bug Music	1645 Vine St Los Angeles	Hist-Printers	Listed	0.22 E	-2
<a href="#">129</a> Maps: <a href="#">1</a> , <a href="#">2</a> , <a href="#">3</a>	1185120-PD NONSTOP PRINTING	1645 VINE ST LOS ANGELES	Hist-Printers	Listed	0.22 E	-2
<a href="#">129</a> Maps: <a href="#">1</a> , <a href="#">2</a> , <a href="#">3</a>	CAP000161489 BROADWAY HOLLYWOOD LOFTS	1645 VINE ST LOS ANGELES	HWIS-CA	Listed	0.22 E	-2
<a href="#">129</a> Maps: <a href="#">1</a> , <a href="#">2</a> , <a href="#">3</a>	CAC002585977 KOR GRP LLC	1645 VINE ST LOS ANGELES	HWIS-CA	Listed	0.22 E	-2
<a href="#">130</a> Maps: <a href="#">1</a> , <a href="#">2</a> , <a href="#">3</a>	1170349-PD LAST MOVING PICTURE CO	6307 HOLLYWOOD BLVD LOS ANGELES	Hist-Printers	Listed	0.22 E	-1
<a href="#">131</a> Maps: <a href="#">1</a> , <a href="#">2</a> , <a href="#">3</a>	BBF69942- CAC001159136 WILCOX'S APARTMENTS	1805 NORTH WILCOX AVE HOLLYWOOD	Hist-CA	No Longer Listed	0.22 N	29
<a href="#">131</a> Maps: <a href="#">1</a> , <a href="#">2</a> , <a href="#">3</a>	CAC001159136 WILCOX'S APARTMENTS	1805 NORTH WILCOX AVE HOLLYWOOD	HWIS-CA	Listed	0.22 N	29
<a href="#">131</a> Maps: <a href="#">1</a> , <a href="#">2</a> , <a href="#">3</a>	CAC001165904 HOLLYWOOD COMMUNITY HOUSING CORP	1805 WILCOX AVE LOS ANGELES	HWIS-CA	Listed	0.22 N	29
<a href="#">132</a> Maps: <a href="#">1</a> , <a href="#">2</a> , <a href="#">3</a>	933587-PD RAMODIS	6630 HOLLYWOOD BLVD # D LOS ANGELES	Hist-Manufacturing	Listed	0.22 W	-2

MAP ID	ID/SITE NAME	ADDRESS	DATABASE	STATUS	DISTANCE (MILES)	ELEV DIFF (FEET)
<a href="#">133</a> Maps: <a href="#">1</a> , <a href="#">2</a> , <a href="#">3</a>	33900-SC UNION DLR, GIRAYR GUEMIK SIZIAN	1803 N CAHUENGA LOS ANGELES	AIR-DIST-CA	Listed	0.22 N	29
<a href="#">133</a> Maps: <a href="#">1</a> , <a href="#">2</a> , <a href="#">3</a>	5352801 UNOCAL #0823	1803 CAHUENGA HOLLYWOOD	Hist-HWS-CA	Listed	0.22 N	29
<a href="#">133</a> Maps: <a href="#">1</a> , <a href="#">2</a> , <a href="#">3</a>	5352801 UNOCAL #0823	1803 CAHUENGA BLVD N HOLLYWOOD	Hist-LUSTIS-CA	Listed	0.22 N	29
<a href="#">133</a> Maps: <a href="#">1</a> , <a href="#">2</a> , <a href="#">3</a>	900280061-UST UNOCAL #0823	1803 CAHUENGA BLVD N HOLLYWOOD	HIST-R4-CA	Listed	0.22 N	29
<a href="#">133</a> Maps: <a href="#">1</a> , <a href="#">2</a> , <a href="#">3</a>	5352801 UNOCAL #0823	1803 CAHUENGA BLVD N HOLLYWOOD	Hist-Regional-LUST- CA	Listed	0.22 N	29
<a href="#">133</a> Maps: <a href="#">1</a> , <a href="#">2</a> , <a href="#">3</a>	T0603700756 UNOCAL #0823	1803 CAHUENGA BLVD N HOLLYWOOD	LUST-Closed-CA	Completed - Case Closed	0.22 N	29
<a href="#">134</a> Maps: <a href="#">1</a> , <a href="#">2</a> , <a href="#">3</a>	73157-SC FAME OF HOLLYWOOD CAFE	6633 HOLLYWOOD BLVD LOS ANGELES	AIR-DIST-CA	Listed	0.22 W	1
<a href="#">135</a> Maps: <a href="#">1</a> , <a href="#">2</a> , <a href="#">3</a>	174203-SC 1802 WHITLEY	1802 N WHITLEY AVE LOS ANGELES	AIR-DIST-CA	Listed	0.22 NW	21
<a href="#">136</a> Maps: <a href="#">1</a> , <a href="#">2</a> , <a href="#">3</a>	110036944992 SELMA AVE ELEMENTARY SCHOOL	6611 SELMA AVE LOS ANGELES	FRS-US	Listed	0.22 W	-12
<a href="#">136</a> Maps: <a href="#">1</a> , <a href="#">2</a> , <a href="#">3</a>	5CB2F9E- CAR000197244 SELMA AVE ELEMENTARY SCHOOL	6611 SELMA AVE LOS ANGELES	Hist-US	No Longer Listed	0.22 W	-12
<a href="#">136</a> Maps: <a href="#">1</a> , <a href="#">2</a> , <a href="#">3</a>	CAL000000634 LAUSD/ SELMA AVE ELEM	6611 SELMA AVE LOS ANGELES	HWIS-CA	Listed	0.22 W	-12
<a href="#">136</a> Maps: <a href="#">1</a> , <a href="#">2</a> , <a href="#">3</a>	CAR000197244 SELMA AVE ELEMENTARY SCHOOL	6611 SELMA AVE LOS ANGELES	RCRA-LQG-US	Listed	0.22 W	-12

MAP ID	ID/SITE NAME	ADDRESS	DATABASE	STATUS	DISTANCE (MILES)	ELEV DIFF (FEET)
<a href="#">137</a> Maps: <a href="#">1</a> , <a href="#">2</a> , <a href="#">3</a>	CAC001332416 HALIFAX PARTNERS LP	6376 YUCCA ST HOLLYWOOD	HWIS-CA	Listed	0.22 NE	27
<a href="#">137</a> Maps: <a href="#">1</a> , <a href="#">2</a> , <a href="#">3</a>	CAC001241080 HALIFAX PARTNERS LP	6376 YUCCA ST HOLLYWOOD	HWIS-CA	Listed	0.22 NE	27
<a href="#">138</a> Maps: <a href="#">1</a> , <a href="#">2</a> , <a href="#">3</a>	4520598C- CAC002591061 6363 PARTNERS LLC	6363 SUNSET BLVD HOLLYWOOD	Hist-CA	No Longer Listed	0.23 SE	-21
<a href="#">138</a> Maps: <a href="#">1</a> , <a href="#">2</a> , <a href="#">3</a>	CAC002779043 LOS ANGELES FILM SCHOOL	6363 W SUNSET BLVD HOLLYWOOD	HWIS-CA	Listed	0.23 SE	-21
<a href="#">138</a> Maps: <a href="#">1</a> , <a href="#">2</a> , <a href="#">3</a>	CAC002591061 6363 PARTNERS LLC	6363 SUNSET BLVD HOLLYWOOD	HWIS-CA	Listed	0.23 SE	-21
<a href="#">138</a> Maps: <a href="#">1</a> , <a href="#">2</a> , <a href="#">3</a>	CAC002596950 6363 PARTNERS LP	6363 W SUNSET BLVD FL 9 HOLLYWOOD	HWIS-CA	Listed	0.23 SE	-21
<a href="#">139</a> Maps: <a href="#">1</a> , <a href="#">2</a> , <a href="#">3</a>	155878-SC BRCP SUNSET LLC	6430 SUNSET BLVD STE 460 HOLLYWOOD	AIR-DIST-CA	Listed	0.23 S	-26
<a href="#">139</a> Maps: <a href="#">1</a> , <a href="#">2</a> , <a href="#">3</a>	4520598C- CAC002572260 SUNSET TOWERS	6430 SUNSET BLVD HOLLYWOOD	Hist-CA	No Longer Listed	0.23 S	-26
<a href="#">139</a> Maps: <a href="#">1</a> , <a href="#">2</a> , <a href="#">3</a>	CAC002572260 SUNSET TOWERS	6430 SUNSET BLVD HOLLYWOOD	HWIS-CA	Listed	0.23 S	-26
<a href="#">139</a> Maps: <a href="#">1</a> , <a href="#">2</a> , <a href="#">3</a>	CAC002553927 m & s managment	6430 sunset blvd ste 460 HOLLYWOOD	HWIS-CA	Listed	0.23 S	-26
<a href="#">140</a> Maps: <a href="#">1</a> , <a href="#">2</a> , <a href="#">3</a>	51279-SC CANNON GROUP INC	6464 SUNSET BLVD SUITE 1150 LOS ANGELES	AIR-DIST-CA	Listed	0.23 S	-28
<a href="#">140</a> Maps: <a href="#">1</a> , <a href="#">2</a> , <a href="#">3</a>	110002761342 GRAPHICS HILLSIDE	6464 W SUNSET BLVD SUITE 940 LOS ANGELES	FRS-US	Listed	0.23 S	-28
<a href="#">140</a> Maps: <a href="#">1</a> , <a href="#">2</a> , <a href="#">3</a>	7760335 YUZEK GUROVICH MD	6464 W. SUNSET BLVD LOS ANGELES	Hist-CalFID-CA	Listed	0.23 S	-28

MAP ID	ID/SITE NAME	ADDRESS	DATABASE	STATUS	DISTANCE (MILES)	ELEV DIFF (FEET)
<a href="#">140</a> Maps: <a href="#">1</a> , <a href="#">2</a> , <a href="#">3</a>	178391 GRAPHICS HILLSIDE	6464 W. SUNSET BLVD LOS ANGELES	Hist-CalFID-CA	Listed	0.23 S	-28
<a href="#">140</a> Maps: <a href="#">1</a> , <a href="#">2</a> , <a href="#">3</a>	5718005 STANLEY FOLB INTERVIVOS TRUST	6464 W. SUNSET BLVD LOS ANGELES	Hist-CalFID-CA	Listed	0.23 S	-28
<a href="#">140</a> Maps: <a href="#">1</a> , <a href="#">2</a> , <a href="#">3</a>	7760333 FOTO SPEED	6464 W. SUNSET BLVD LOS ANGELES	Hist-CalFID-CA	Listed	0.23 S	-28
<a href="#">140</a> Maps: <a href="#">1</a> , <a href="#">2</a> , <a href="#">3</a>	7760334 MILTON M BIRNBAUM MD	6464 W. SUNSET BLVD LOS ANGELES	Hist-CalFID-CA	Listed	0.23 S	-28
<a href="#">140</a> Maps: <a href="#">1</a> , <a href="#">2</a> , <a href="#">3</a>	178391 GRAPHICS HILLSIDE	6464 W SUNSET BLVD SUITE 940 LOS ANGELES	Hist-FINDS-US	Listed	0.23 S	-28
<a href="#">140</a> Maps: <a href="#">1</a> , <a href="#">2</a> , <a href="#">3</a>	23601 Blue Star Media Group	6464 W Sunset Blvd # 550 Los Angeles	Hist-Manufacturing	Listed	0.23 S	-28
<a href="#">140</a> Maps: <a href="#">1</a> , <a href="#">2</a> , <a href="#">3</a>	85868 On Target Media Group	6464 W Sunset Blvd Los Angeles	Hist-Printers	Listed	0.23 S	-28
<a href="#">140</a> Maps: <a href="#">1</a> , <a href="#">2</a> , <a href="#">3</a>	85869 Blue Star Media Group	6464 W Sunset Blvd # 550 Los Angeles	Hist-Printers	Listed	0.23 S	-28
<a href="#">140</a> Maps: <a href="#">1</a> , <a href="#">2</a> , <a href="#">3</a>	123161 COPY MAT	6464 W SUNSET BLVD 100 Los Angeles	Hist-Printers	Listed	0.23 S	-28
<a href="#">140</a> Maps: <a href="#">1</a> , <a href="#">2</a> , <a href="#">3</a>	149157 Copymat	6464 W Sunset Blvd # 100 Los Angeles	Hist-Printers	Listed	0.23 S	-28
<a href="#">140</a> Maps: <a href="#">1</a> , <a href="#">2</a> , <a href="#">3</a>	77044 FOODCHAIN RECORDS	6464 W SUNSET BLVD 920 Los Angeles	Hist-Printers	Listed	0.23 S	-28
<a href="#">140</a> Maps: <a href="#">1</a> , <a href="#">2</a> , <a href="#">3</a>	5CB2F9E- CAD981974058 GRAPHICS HILLSIDE	6464 W SUNSET BLVD SUITE 940 LOS ANGELES	Hist-US	No Longer Listed	0.23 S	-28
<a href="#">140</a> Maps: <a href="#">1</a> , <a href="#">2</a> , <a href="#">3</a>	346557-PD HOLLYWOOD DETAIL SHOP	6464 W SUNSET BLVD LOS ANGELES	Hist-Vehicle-Washing	Listed	0.23 S	-28

MAP ID	ID/SITE NAME	ADDRESS	DATABASE	STATUS	DISTANCE (MILES)	ELEV DIFF (FEET)
<a href="#">140</a> Maps: <a href="#">1</a> , <a href="#">2</a> , <a href="#">3</a>	CAD981974058 GRAPHICS HILLSIDE	6464 W SUNSET BLVD SUITE 940 LOS ANGELES	HWIS-CA	Listed	0.23 S	-28
<a href="#">140</a> Maps: <a href="#">1</a> , <a href="#">2</a> , <a href="#">3</a>	CAL000077302 MILTON M BIRNBAUM MD	6464 SUNSET BLVD STE 830 LOS ANGELES	HWIS-CA	Listed	0.23 S	-28
<a href="#">140</a> Maps: <a href="#">1</a> , <a href="#">2</a> , <a href="#">3</a>	CAD981974058 GRAPHICS HILLSIDE	6464 W SUNSET BLVD SUITE 940 LOS ANGELES	RCRA-SQG-US	Listed	0.23 S	-28
<a href="#">141</a> Maps: <a href="#">1</a> , <a href="#">2</a> , <a href="#">3</a>	155508-SC BRCP SUNSET LLC	6430 SUNSET BLVD LOS ANGELES	AIR-DIST-CA	Listed	0.23 S	-27
<a href="#">141</a> Maps: <a href="#">1</a> , <a href="#">2</a> , <a href="#">3</a>	71906-SC CABLE NEWS NETWORK	6430 SUNSET BLVD LOS ANGELES	AIR-DIST-CA	Listed	0.23 S	-27
<a href="#">141</a> Maps: <a href="#">1</a> , <a href="#">2</a> , <a href="#">3</a>	148061-SC CNN AMERICA INC/TURNER BROADCASTING SYS	6430 SUNSET BLVD LOS ANGELES	AIR-DIST-CA	Listed	0.23 S	-27
<a href="#">141</a> Maps: <a href="#">1</a> , <a href="#">2</a> , <a href="#">3</a>	54FDFFFA- CAC002643800 CNN AMERICA INC	6430 W SUNSET BLVD STE 100 LOS ANGELES	Hist-CA	No Longer Listed	0.23 S	-27
<a href="#">141</a> Maps: <a href="#">1</a> , <a href="#">2</a> , <a href="#">3</a>	7707820 COPPERFIELD INVESTMENT&DEV COMP	6430 SUNSET BLVD LOS ANGELES	Hist-CalFID-CA	Listed	0.23 S	-27
<a href="#">141</a> Maps: <a href="#">1</a> , <a href="#">2</a> , <a href="#">3</a>	7707819 1X COPPERFIELD INVESTMENT & DEVELOPMENT	6430 SUNSET BLVD LOS ANGELES	Hist-CalFID-CA	Listed	0.23 S	-27
<a href="#">141</a> Maps: <a href="#">1</a> , <a href="#">2</a> , <a href="#">3</a>	33183 TIGER BEAT MAGAZINE	6430 W SUNSET BLVD Los Angeles	Hist-Printers	Listed	0.23 S	-27
<a href="#">141</a> Maps: <a href="#">1</a> , <a href="#">2</a> , <a href="#">3</a>	1210154-PD SCARLET LETTERS	6430 W SUNSET BLVD LOS ANGELES	Hist-Printers	Listed	0.23 S	-27
<a href="#">141</a> Maps: <a href="#">1</a> , <a href="#">2</a> , <a href="#">3</a>	CAC002628981 B R C P SUNSET LLC	6430 SUNSET BLVD LOS ANGELES	HWIS-CA	Listed	0.23 S	-27
<a href="#">141</a> Maps: <a href="#">1</a> , <a href="#">2</a> , <a href="#">3</a>	CAC002621885 B R C P SUNSET LLC	6430 SUNSET BLVD LOS ANGELES	HWIS-CA	Listed	0.23 S	-27

MAP ID	ID/SITE NAME	ADDRESS	DATABASE	STATUS	DISTANCE (MILES)	ELEV DIFF (FEET)
<a href="#">141</a> Maps: <a href="#">1</a> , <a href="#">2</a> , <a href="#">3</a>	CAC002605899 TRANS WESTERN	6430 SUNSET BLVD LOS ANGELES	HWIS-CA	Listed	0.23 S	-27
<a href="#">141</a> Maps: <a href="#">1</a> , <a href="#">2</a> , <a href="#">3</a>	CAL000038256 COPPERFIELD INVESTMENT&DEV COMP	6430 SUNSET BLVD SUITE 1508 LOS ANGELES	HWIS-CA	Listed	0.23 S	-27
<a href="#">141</a> Maps: <a href="#">1</a> , <a href="#">2</a> , <a href="#">3</a>	CAL000173881 AMERICAN COMMUNICATION INSTITUTE	6430_W SUNSET BLVD, #501 HOLLYWOOD	HWIS-CA	Listed	0.23 S	-27
<a href="#">141</a> Maps: <a href="#">1</a> , <a href="#">2</a> , <a href="#">3</a>	CAC002599319 S K B SUNSET LLC/SUNSET TOWER	6430 SUNSET BLVD LOS ANGELES	HWIS-CA	Listed	0.23 S	-27
<a href="#">141</a> Maps: <a href="#">1</a> , <a href="#">2</a> , <a href="#">3</a>	CAC002615166 B R C P SUNSET LLC	6430 SUNSET BLVD LOS ANGELES	HWIS-CA	Listed	0.23 S	-27
<a href="#">141</a> Maps: <a href="#">1</a> , <a href="#">2</a> , <a href="#">3</a>	CAC002671562 TRANSWESTERN BUILDING	6430 W SUNSET BLVD LOS ANGELES	HWIS-CA	Listed	0.23 S	-27
<a href="#">141</a> Maps: <a href="#">1</a> , <a href="#">2</a> , <a href="#">3</a>	CAC002619048 B R C P SUNSET LLC	6430 SUNSET BLVD LOS ANGELES	HWIS-CA	Listed	0.23 S	-27
<a href="#">141</a> Maps: <a href="#">1</a> , <a href="#">2</a> , <a href="#">3</a>	CAC002654246 TRANSWESTERN MANAGEMENT	6430 W SUNSET BLVD STE 460 LOS ANGELES	HWIS-CA	Listed	0.23 S	-27
<a href="#">141</a> Maps: <a href="#">1</a> , <a href="#">2</a> , <a href="#">3</a>	CAC002643800 CNN AMERICA INC	6430 W SUNSET BLVD STE 100 LOS ANGELES	HWIS-CA	Listed	0.23 S	-27
<a href="#">142</a> Maps: <a href="#">1</a> , <a href="#">2</a> , <a href="#">3</a>	7754427 1X SIPRO	1713 INAR HOLLYWOOD	Hist-CalFID-CA	Listed	0.23 E	-1
<a href="#">143</a> Maps: <a href="#">1</a> , <a href="#">2</a> , <a href="#">3</a>	4520598C- CAC002568972 CITY OF LOS ANGELES GENERAL SERVICES	1718 N CHEROKEE AVE LOS ANGELES	Hist-CA	No Longer Listed	0.23 NW	6
<a href="#">143</a> Maps: <a href="#">1</a> , <a href="#">2</a> , <a href="#">3</a>	CAC002568972 CITY OF LOS ANGELES GENERAL SERVICES	1718 N CHEROKEE AVE LOS ANGELES	HWIS-CA	Listed	0.23 NW	6

MAP ID	ID/SITE NAME	ADDRESS	DATABASE	STATUS	DISTANCE (MILES)	ELEV DIFF (FEET)
<a href="#">144</a> Maps: <a href="#">1</a> , <a href="#">2</a> , <a href="#">3</a>	CAL000362302 BED BATH & BEYOND #384	1557 VINE ST HOLLYWOOD	HWIS-CA	Listed	0.23 SE	-14
<a href="#">145</a> Maps: <a href="#">1</a> , <a href="#">2</a> , <a href="#">3</a>	CAC002621711 ERNESTO MOYA	1811 N CAHUENGA BLVD HOLLYWOOD	HWIS-CA	Listed	0.23 N	30
<a href="#">146</a> Maps: <a href="#">1</a> , <a href="#">2</a> , <a href="#">3</a>	180239-SC SNYDER VINE OWNER, LLC	1601 VINE ST LOS ANGELES	AIR-DIST-CA	Listed	0.23 E	-11
<a href="#">147</a> Maps: <a href="#">1</a> , <a href="#">2</a> , <a href="#">3</a>	603DB3B1- RC141443.001 Eco-Zone Recycling	1804 WILCOX AVE HOLLYWOOD	Hist-CA	No Longer Listed	0.23 N	31
<a href="#">148</a> Maps: <a href="#">1</a> , <a href="#">2</a> , <a href="#">3</a>	978011-PD TRULINE	1642 N CHEROKEE AVE LOS ANGELES	Hist-Manufacturing	Listed	0.24 W	-6
<a href="#">149</a> Maps: <a href="#">1</a> , <a href="#">2</a> , <a href="#">3</a>	10110 ARMENIAN OBSERVER	6646 HOLLYWOOD BLVD Los Angeles	Hist-Printers	Listed	0.24 W	-3
<a href="#">149</a> Maps: <a href="#">1</a> , <a href="#">2</a> , <a href="#">3</a>	1124371-PD ARMENIAN OBSERVER	6646 HOLLYWOOD BLVD LOS ANGELES	Hist-Printers	Listed	0.24 W	-3
<a href="#">149</a> Maps: <a href="#">1</a> , <a href="#">2</a> , <a href="#">3</a>	20446 Armenian Observer	6646 Hollywood Blvd # 210 Los Angeles	Hist-Printers	Listed	0.24 W	-3
<a href="#">150</a> Maps: <a href="#">1</a> , <a href="#">2</a> , <a href="#">3</a>	4041739 LAUSD	6631 SELMA LOS ANGELES	Hist-USTReg-CA	Listed	0.24 W	-14
<a href="#">151</a> Maps: <a href="#">1</a> , <a href="#">2</a> , <a href="#">3</a>	CAC000959856 HOME SAVINGS OF AMERICA	1525 CASSIL PLACE LOS ANGELES	HWIS-CA	Listed	0.24 SW	-20
<a href="#">152</a> Maps: <a href="#">1</a> , <a href="#">2</a> , <a href="#">3</a>	7709005 1X HJT HOLLYWOOD LTD.	1660 VINE ST HOLLYWOOD	Hist-CalFID-CA	Listed	0.24 E	-5
<a href="#">153</a> Maps: <a href="#">1</a> , <a href="#">2</a> , <a href="#">3</a>	165062-SC 6353 PARTNERS, LLP	6353 SUNSET BLVD LOS ANGELES	AIR-DIST-CA	Listed	0.24 SE	-20
<a href="#">153</a> Maps: <a href="#">1</a> , <a href="#">2</a> , <a href="#">3</a>	72832-SC MERCEDES-BENZ HOLLYWOOD INC	6353 SUNSET BLVD LOS ANGELES	AIR-DIST-CA	Listed	0.24 SE	-20

MAP ID	ID/SITE NAME	ADDRESS	DATABASE	STATUS	DISTANCE (MILES)	ELEV DIFF (FEET)
<a href="#">153</a> Maps: <a href="#">1</a> , <a href="#">2</a> , <a href="#">3</a>	267851 MERCEDES BENZ HOLLYWOOD INC	6353 SUNSET BLVD HOLLYWOOD	Hist-CalFID-CA	Listed	0.24 SE	-20
<a href="#">153</a> Maps: <a href="#">1</a> , <a href="#">2</a> , <a href="#">3</a>	267851 MERCEDES BENZ HOLLYWOOD INC	6353 SUNSET BLVD HOLLYWOOD	Hist-FINDS-US	Listed	0.24 SE	-20
<a href="#">153</a> Maps: <a href="#">1</a> , <a href="#">2</a> , <a href="#">3</a>	CAD981369929 MERCEDES BENZ HOLLYWOOD INC	6353 SUNSET BLVD HOLLYWOOD	HWIS-CA	Listed	0.24 SE	-20
<a href="#">153</a> Maps: <a href="#">1</a> , <a href="#">2</a> , <a href="#">3</a>	547761 MERCEDES-BENZ HOLLYWOOD	6353 W SUNSET BLVD LOS ANGELES	UST-CA	Listed	0.24 SE	-20
<a href="#">154</a> Maps: <a href="#">1</a> , <a href="#">2</a> , <a href="#">3</a>	1175906-PD MATTHEWS- GRIFFITH MUSIC	6565 W SUNSET BLVD # 2 LOS ANGELES	Hist-Printers	Listed	0.24 SW	-27
<a href="#">155</a> Maps: <a href="#">1</a> , <a href="#">2</a> , <a href="#">3</a>	110002798321 HOLLYWOOD PRINTWORKS	6613 SUNSET BLVD LOS ANGELES	FRS-US	Listed	0.24 SW	-26
<a href="#">155</a> Maps: <a href="#">1</a> , <a href="#">2</a> , <a href="#">3</a>	331646 PIP HOLLYWOOD PRINTING	6613 SUNSET BLVD LOS ANGELES	Hist-CalFID-CA	Listed	0.24 SW	-26
<a href="#">155</a> Maps: <a href="#">1</a> , <a href="#">2</a> , <a href="#">3</a>	331646 PIP HOLLYWOOD PRINTING	6613 SUNSET BLVD LOS ANGELES	Hist-FINDS-US	Listed	0.24 SW	-26
<a href="#">155</a> Maps: <a href="#">1</a> , <a href="#">2</a> , <a href="#">3</a>	1156252-PD HOLLYWOOD PRINTWORKS	6613 W SUNSET BLVD LOS ANGELES	Hist-Printers	Listed	0.24 SW	-26
<a href="#">155</a> Maps: <a href="#">1</a> , <a href="#">2</a> , <a href="#">3</a>	5CB2F9E- CAD982348229 HOLLYWOOD PRINTWORKS	6613 SUNSET BLVD LOS ANGELES	Hist-US	No Longer Listed	0.24 SW	-26
<a href="#">155</a> Maps: <a href="#">1</a> , <a href="#">2</a> , <a href="#">3</a>	CAD982348229 PIP HOLLYWOOD PRINTING	6613 SUNSET BLVD LOS ANGELES	HWIS-CA	Listed	0.24 SW	-26
<a href="#">155</a> Maps: <a href="#">1</a> , <a href="#">2</a> , <a href="#">3</a>	CAC001482856 HOLLYWOOD PRINTERS	6613 SUNSET BLVD. HOLLYWOOD	HWIS-CA	Listed	0.24 SW	-26
<a href="#">155</a> Maps: <a href="#">1</a> , <a href="#">2</a> , <a href="#">3</a>	CAD982348229 HOLLYWOOD PRINTWORKS	6613 SUNSET BLVD LOS ANGELES	RCRA-SQG-US	Listed	0.24 SW	-26



MAP ID	ID/SITE NAME	ADDRESS	DATABASE	STATUS	DISTANCE (MILES)	ELEV DIFF (FEET)
<a href="#">156</a> Maps: <a href="#">1</a> , <a href="#">2</a> , <a href="#">3</a>	73156-SC VINE STREET BAR & GRILL,FINE DINING,INC.	1610 VINE ST LOS ANGELES	AIR-DIST-CA	Listed	0.24 E	-8
<a href="#">157</a> Maps: <a href="#">1</a> , <a href="#">2</a> , <a href="#">3</a>	71724-SC INTREPID SLUG INC. CAT & FIDDLE DBA	6530 SUNSET BLVD HOLLYWOOD	AIR-DIST-CA	Listed	0.24 SW	-29
<a href="#">158</a> Maps: <a href="#">1</a> , <a href="#">2</a> , <a href="#">3</a>	1999-01-070 1818 N WHETLEY AVE, APT 108	1818 N WHETLEY AVE, APT 108 HOLLYWOOD	CDL-CA	Listed	0.24 NW	23
<a href="#">158</a> Maps: <a href="#">1</a> , <a href="#">2</a> , <a href="#">3</a>	D99C64AA- 199901070 1818 N WHETLEY AVE, APT 108	1818 N WHETLEY AVE, APT 108 HOLLYWOOD	Hist-CA	No Longer Listed	0.24 NW	23
<a href="#">159</a> Maps: <a href="#">1</a> , <a href="#">2</a> , <a href="#">3</a>	108289-SC MOLLY'S BURGER	1605 N VINE ST LOS ANGELES	AIR-DIST-CA	Listed	0.24 E	-11
<a href="#">159</a> Maps: <a href="#">1</a> , <a href="#">2</a> , <a href="#">3</a>	67982-SC MOLLY'S BURGER	1605 VINE ST LOS ANGELES	AIR-DIST-CA	Listed	0.24 E	-11
<a href="#">159</a> Maps: <a href="#">1</a> , <a href="#">2</a> , <a href="#">3</a>	98862-SC MOLLY'S BURGERS	1605 VINE ST LOS ANGELES	AIR-DIST-CA	Listed	0.24 E	-11
<a href="#">160</a> Maps: <a href="#">1</a> , <a href="#">2</a> , <a href="#">3</a>	39919 L.A. Co. Fire	Vine at Hollywood Los Angeles	CHMIRS-CA	Listed	0.24 E	-2
<a href="#">161</a> Maps: <a href="#">1</a> , <a href="#">2</a> , <a href="#">3</a>	1125934-PD AUDIO ACTION	6534 W SUNSET BLVD LOS ANGELES	Hist-Printers	Listed	0.24 SW	-30
<a href="#">162</a> Maps: <a href="#">1</a> , <a href="#">2</a> , <a href="#">3</a>	13410 Fuel 2000 Records Inc	6607 W Sunset Blvd Los Angeles	Hist-Petroleum	Listed	0.24 SW	-26
<a href="#">163</a> Maps: <a href="#">1</a> , <a href="#">2</a> , <a href="#">3</a>	CAL000178111 HOLLYWOOD VINE DENTAL OFFICE	1702 N VINE ST LOS ANGELES	HWIS-CA	Listed	0.24 E	-1
<a href="#">164</a> Maps: <a href="#">1</a> , <a href="#">2</a> , <a href="#">3</a>	81202-SC INTERNATIONAL RESTAURANT BY DESIGN INC	1707 N VINE ST HOLLYWOOD	AIR-DIST-CA	Listed	0.25 E	0
<a href="#">165</a> Maps: <a href="#">1</a> , <a href="#">2</a> , <a href="#">3</a>	CAC002615308 HEI/GC HOLLYWOOD & VINE HOTEL LLC	1636-1642 VINE ST LOS ANGELES	HWIS-CA	Listed	0.25 E	-8

MAP ID	ID/SITE NAME	ADDRESS	DATABASE	STATUS	DISTANCE (MILES)	ELEV DIFF (FEET)
<a href="#">165</a> Maps: <a href="#">1</a> , <a href="#">2</a> , <a href="#">3</a>	855354-PD HOLLYWOOD IMPORT HOUSE	1638 VINE ST LOS ANGELES	Hist-Manufacturing	Listed	0.25 E	-8
<a href="#">166</a> Maps: <a href="#">1</a> , <a href="#">2</a> , <a href="#">3</a>	4046520 ROGER BRADSHAW	1811 N. WHITLEY HOLLYWOOD	Hist-CalFID-CA	Listed	0.25 NW	17
<a href="#">166</a> Maps: <a href="#">1</a> , <a href="#">2</a> , <a href="#">3</a>	4046520 ROGER BRADSHAW	1811 S WHITLEY LOS ANGELES	Hist-USTReg-CA	Listed	0.25 NW	17
<a href="#">167</a> Maps: <a href="#">1</a> , <a href="#">2</a> , <a href="#">3</a>	110002829477 CENTER STAGE ADVERTISING	6283 HOLLYWOOD BLVD LOS ANGELES	FRS-US	Listed	0.25 E	-2
<a href="#">167</a> Maps: <a href="#">1</a> , <a href="#">2</a> , <a href="#">3</a>	1600968 CENTER STAGE ADVERTISING	6283 HOLLYWOOD BLVD LOS ANGELES	Hist-CalFID-CA	Listed	0.25 E	-2
<a href="#">167</a> Maps: <a href="#">1</a> , <a href="#">2</a> , <a href="#">3</a>	1600968 CENTER STAGE ADVERTISING	6283 HOLLYWOOD BLVD LOS ANGELES	Hist-FINDS-US	Listed	0.25 E	-2
<a href="#">167</a> Maps: <a href="#">1</a> , <a href="#">2</a> , <a href="#">3</a>	5CB2F9E- CAD982491029 CENTER STAGE ADVERTISING	6283 HOLLYWOOD BLVD LOS ANGELES	Hist-US	No Longer Listed	0.25 E	-2
<a href="#">167</a> Maps: <a href="#">1</a> , <a href="#">2</a> , <a href="#">3</a>	CAD982491029 CENTER STAGE ADVERTISING	6283 HOLLYWOOD BLVD LOS ANGELES	HWIS-CA	Listed	0.25 E	-2
<a href="#">167</a> Maps: <a href="#">1</a> , <a href="#">2</a> , <a href="#">3</a>	CAD982491029 CENTER STAGE ADVERTISING	6283 HOLLYWOOD BLVD LOS ANGELES	RCRA-SQG-US	Listed	0.25 E	-2
<a href="#">168</a> Maps: <a href="#">1</a> , <a href="#">2</a> , <a href="#">3</a>	CAC001383552 6400 LLC & FCS,LLC	6400 SUNSET BLVD LOS ANGELES	HWIS-CA	Listed	0.25 S	-27
<a href="#">169</a> Maps: <a href="#">1</a> , <a href="#">3</a>	CAD981616592 CHAMP GOLDEN TOUCH CLEANERS	1821 CAHAUMGA HOLLYWOOD	DryCleaners-CA	Listed	0.25 N	32
<a href="#">169</a> Maps: <a href="#">1</a> , <a href="#">3</a>	110002725365 CHAMP GOLDEN TOUCH CLEANERS	1821 CAHAUMGA HOLLYWOOD	FRS-US	Listed	0.25 N	32
<a href="#">169</a> Maps: <a href="#">1</a> , <a href="#">3</a>	76794 CHAMP GOLDEN TOUCH CLEANERS	1821 CAHAUMGA HOLLYWOOD	Hist-CalFID-CA	Listed	0.25 N	32

MAP ID	ID/SITE NAME	ADDRESS	DATABASE	STATUS	DISTANCE (MILES)	ELEV DIFF (FEET)
<a href="#">169</a> Maps: <a href="#">1, 3</a>	76794 CHAMP GOLDEN TOUCH CLEANERS	1821 CAHAUMGA HOLLYWOOD	Hist-FINDS-US	Listed	0.25 N	32
<a href="#">169</a> Maps: <a href="#">1, 3</a>	5CB2F9E- CAD981616592 CHAMP GOLDEN TOUCH CLEANERS	1821 CAHAUMGA HOLLYWOOD	Hist-US	No Longer Listed	0.25 N	32
<a href="#">169</a> Maps: <a href="#">1, 3</a>	CAD981616592 CHAMP GOLDEN TOUCH CLEANERS	1821 CAHAUMGA HOLLYWOOD	RCRA-SQG-US	Listed	0.25 N	32
<a href="#">170</a> Maps: <a href="#">1, 3</a>	77041 BODYFACTORY.C OM	6366 W SUNSET BLVD Los Angeles	Hist-Printers	Listed	0.25 SE	-23
<a href="#">171</a> Maps: <a href="#">1, 3</a>	74991-SC TACO LICO	6655 HOLLYWOOD BLVD #10 LOS ANGELES	AIR-DIST-CA	Listed	0.25 W	0
<a href="#">172</a> Maps: <a href="#">1, 3</a>	86237-SC MERCEDEZ BENZ OF NORTH AMERICA	6357 SUNSET BLVD HOLLYWOOD	AIR-DIST-CA	Listed	0.25 SE	-23
<a href="#">173</a> Maps: <a href="#">1, 3</a>	7761100 1X THE CHEROKEE APTS.	1746 N. CHEROKEE AVE LOS ANGELES	Hist-CalFID-CA	Listed	0.25 NW	10
<a href="#">174</a> Maps: <a href="#">1, 3</a>	1168999-PD L A COLOR LABS INC	6602 W SUNSET BLVD LOS ANGELES	Hist-Printers	Listed	0.25 SW	-27
<a href="#">174</a> Maps: <a href="#">1, 3</a>	CAL000120820 LA COLOR LABS INC.	6602 SUNSET BLVD HOLLYWOOD	HWIS-CA	Listed	0.25 SW	-27
<a href="#">174</a> Maps: <a href="#">1, 3</a>	CAL000137750 LA COLOR LAB INC	6602 SUNSET BLVD HOLLYWOOD	HWIS-CA	Listed	0.25 SW	-27
<a href="#">175</a> Maps: <a href="#">1, 3</a>	140812-SC KABUKI RESTAURANTS, INC	1545 N VINE ST HOLLYWOOD	AIR-DIST-CA	Listed	0.25 SE	-18
<a href="#">176</a> Maps: <a href="#">1, 3</a>	5949-SC BOB SMITH VOLKSWAGEN	1614 N CHEROKEE AVE LOS ANGELES	AIR-DIST-CA	Listed	0.25 W	-15

MAP ID	ID/SITE NAME	ADDRESS	DATABASE	STATUS	DISTANCE (MILES)	ELEV DIFF (FEET)
<a href="#">177</a> Maps: <a href="#">1</a> , <a href="#">3</a>	81 Bipack Inc	6550 W Sunset Blvd Los Angeles	Hist-Metal Plating	Listed	0.25 SW	-30
<a href="#">178</a> Maps: <a href="#">1</a> , <a href="#">3</a>	17598-SC DAN'S RADIATOR & BODY SHOP	1610 N CHEROKEE AVE HOLLYWOOD	AIR-DIST-CA	Listed	0.25 W	-15
<a href="#">178</a> Maps: <a href="#">1</a> , <a href="#">3</a>	43591-SC MBS MOSES BODY SHOP	1610 N CHEROKEE AVE HOLLYWOOD	AIR-DIST-CA	Listed	0.25 W	-15
<a href="#">178</a> Maps: <a href="#">1</a> , <a href="#">3</a>	39418-SC DAN'S RADIATOR & BODY SHOP	1610 N CHEROKEE AVE LOS ANGELES	AIR-DIST-CA	Listed	0.25 W	-15
<a href="#">178</a> Maps: <a href="#">1</a> , <a href="#">3</a>	110002776933 MOSES BODY SHOP	1610 CHEROKEE AVE LOS ANGELES	FRS-US	Listed	0.25 W	-15
<a href="#">178</a> Maps: <a href="#">1</a> , <a href="#">3</a>	284699 MOSES BODY SHOP	1610 CHEROKEE AVE LOS ANGELES	Hist-CalFID-CA	Listed	0.25 W	-15
<a href="#">178</a> Maps: <a href="#">1</a> , <a href="#">3</a>	284699 MOSES BODY SHOP	1610 CHEROKEE AVE LOS ANGELES	Hist-FINDS-US	Listed	0.25 W	-15
<a href="#">178</a> Maps: <a href="#">1</a> , <a href="#">3</a>	CAD982015406 MOSES BODY SHOP	1610 CHEROKEE AVE LOS ANGELES	RCRA-SQG-US	Listed	0.25 W	-15
<a href="#">179</a> Maps: <a href="#">1</a> , <a href="#">3</a>	110062907314 WALGREENS #15278	1501 VINE ST LOS ANGELES	FRS-US	Listed	0.25 SE	-20
<a href="#">179</a> Maps: <a href="#">1</a> , <a href="#">3</a>	CAL000381894 WALGREENS #15278	1501 VINE ST LOS ANGELES	HWIS-CA	Listed	0.25 SE	-20
<a href="#">179</a> Maps: <a href="#">1</a> , <a href="#">3</a>	CAL000381894 WALGREENS #15278	1501 VINE ST LOS ANGELES	RCRA-CESQG-US	Listed	0.25 SE	-20
<a href="#">180</a> Maps: <a href="#">1</a> , <a href="#">3</a>	154621-SC WM SUNSET AND VINE LLC.	1555 N VINE ST LOS ANGELES	AIR-DIST-CA	Listed	0.25 SE	-17
<a href="#">180</a> Maps: <a href="#">1</a> , <a href="#">3</a>	137791-SC HW/CJUF HOLLYWOOD, LLC.	1555 N VINE ST LOS ANGELES	AIR-DIST-CA	Listed	0.25 SE	-17

MAP ID	ID/SITE NAME	ADDRESS	DATABASE	STATUS	DISTANCE (MILES)	ELEV DIFF (FEET)
<a href="#">181</a> Maps: <a href="#">1</a> , <a href="#">3</a>	170204-SC TAFT OWNER PARTNERS, LLC	1680 N VINE ST HOLLYWOOD	AIR-DIST-CA	Listed	0.26 E	-4
<a href="#">181</a> Maps: <a href="#">1</a> , <a href="#">3</a>	138902-SC 1680 VINE INVESTMENT CO., LLC.	1680 N VINE ST HOLLYWOOD	AIR-DIST-CA	Listed	0.26 E	-4
<a href="#">181</a> Maps: <a href="#">1</a> , <a href="#">3</a>	4520598C- CAC000118677 1X 1680 NORTH VINE INVESTMENT CO.	1680 NORTH VINE STREET HOLLYWOOD	Hist-CA	No Longer Listed	0.26 E	-4
<a href="#">181</a> Maps: <a href="#">1</a> , <a href="#">3</a>	54FDFFFA- CAC002640054 WEB CORE BUILDERS LLC	1680 VINE ST STE 416 LOS ANGELES	Hist-CA	No Longer Listed	0.26 E	-4
<a href="#">181</a> Maps: <a href="#">1</a> , <a href="#">3</a>	679442E0- CAL000178871 SAID ALY DDS MPH	1680 N VINE ST HOLLYWOOD	Hist-CA	No Longer Listed	0.26 E	-4
<a href="#">181</a> Maps: <a href="#">1</a> , <a href="#">3</a>	7751016 1X M&S MANAGEMENT COMPANY	1680 N. VINE ST HOLLYWOOD	Hist-CalFID-CA	Listed	0.26 E	-4
<a href="#">181</a> Maps: <a href="#">1</a> , <a href="#">3</a>	7751015 1X 1680 NORTH VINE INVESTMENT CO.	1680 N. VINE ST HOLLYWOOD	Hist-CalFID-CA	Listed	0.26 E	-4
<a href="#">181</a> Maps: <a href="#">1</a> , <a href="#">3</a>	7751017 VANGUARD PHOTOGRAPHY	1680 N. VINE ST HOLLYWOOD	Hist-CalFID-CA	Listed	0.26 E	-4
<a href="#">181</a> Maps: <a href="#">1</a> , <a href="#">3</a>	773373-PD A THRU Z SIGN CO	1680 VINE ST LOS ANGELES	Hist-Manufacturing	Listed	0.26 E	-4
<a href="#">181</a> Maps: <a href="#">1</a> , <a href="#">3</a>	863098-PD INTERNATIONAL PRODUCTS CORP	1680 VINE ST LOS ANGELES	Hist-Manufacturing	Listed	0.26 E	-4
<a href="#">181</a> Maps: <a href="#">1</a> , <a href="#">3</a>	23126 Arcanum Entertainment	1680 Vine St Los Angeles	Hist-Manufacturing	Listed	0.26 E	-4
<a href="#">181</a> Maps: <a href="#">1</a> , <a href="#">3</a>	1227422-PD URB MAGAZINE	1680 VINE ST LOS ANGELES	Hist-Printers	Listed	0.26 E	-4

MAP ID	ID/SITE NAME	ADDRESS	DATABASE	STATUS	DISTANCE (MILES)	ELEV DIFF (FEET)
<a href="#">181</a> Maps: <a href="#">1, 3</a>	190311 Arcanum Entertainment	1680 Vine St Los Angeles	Hist-Printers	Listed	0.26 E	-4
<a href="#">181</a> Maps: <a href="#">1, 3</a>	CAC000118677 1X 1680 NORTH VINE INVESTMENT CO.	1680 NORTH VINE STREET HOLLYWOOD	HWIS-CA	Listed	0.26 E	-4
<a href="#">181</a> Maps: <a href="#">1, 3</a>	CAC002690424 TAFT OWNER PARTNERS LLC	1680 VINE ST LOS ANGELES	HWIS-CA	Listed	0.26 E	-4
<a href="#">181</a> Maps: <a href="#">1, 3</a>	CAC002640054 WEB CORE BUILDERS LLC	1680 VINE ST STE 416 LOS ANGELES	HWIS-CA	Listed	0.26 E	-4
<a href="#">181</a> Maps: <a href="#">1, 3</a>	CAL000378641 TAFT OWNER PARTNERS LLC/TAFT BUILDING	1680N VINE ST LOS ANGELES	HWIS-CA	Listed	0.26 E	-4
<a href="#">181</a> Maps: <a href="#">1, 3</a>	CAC002637009 1680 VINE INVESTMENT CO LLC	1680 N VINE ST STE 1200 HOLLYWOOD	HWIS-CA	Listed	0.26 E	-4
<a href="#">181</a> Maps: <a href="#">1, 3</a>	CAC002600671 1680 VINE INVESTMENT COMPANY LLC	1680 N VINE ST HOLLYWOOD	HWIS-CA	Listed	0.26 E	-4
<a href="#">181</a> Maps: <a href="#">1, 3</a>	CAL000178871 SAID ALY DDS MPH	1680 N VINE ST HOLLYWOOD	HWIS-CA	Listed	0.26 E	-4
<a href="#">182</a> Maps: <a href="#">1, 3</a>	233853-PD HOLLY VINE SHOPPE	6290 HOLLYWOOD BLVD LOS ANGELES	Hist-Convenience	Listed	0.26 E	-3
<a href="#">183</a> Maps: <a href="#">1, 3</a>	211823-PD 7-ELEVEN FOOD STORE	1810 N CAHUENGA BLVD LOS ANGELES	Hist-Convenience	Listed	0.26 N	34
<a href="#">183</a> Maps: <a href="#">1, 3</a>	153686 7-Eleven	1810 N Cahuenga Blvd Los Angeles	Hist-Service Stations	Listed	0.26 N	34
<a href="#">184</a> Maps: <a href="#">1, 3</a>	8208-SC STUDIO FRAME SHOP	1450 N SEWARD ST LOS ANGELES	AIR-DIST-CA	Listed	0.26 SW	-30

MAP ID	ID/SITE NAME	ADDRESS	DATABASE	STATUS	DISTANCE (MILES)	ELEV DIFF (FEET)
<a href="#">185</a> Maps: <a href="#">1</a> , <a href="#">3</a>	148280-SC TAISEI CONSTRUCTION HOLLYWOOD/VINE	6263 HOLLYWOOD BLVD #210 LOS ANGELES	AIR-DIST-CA	Listed	0.26 E	0
<a href="#">185</a> Maps: <a href="#">1</a> , <a href="#">3</a>	160249-SC DILLON'S IRISH PUB, GREEN GUYS 1, LLC	6263 HOLLYWOOD BLVD LOS ANGELES	AIR-DIST-CA	Listed	0.26 E	0
<a href="#">185</a> Maps: <a href="#">1</a> , <a href="#">3</a>	4520598C- CAC002598526 VINEWOOD LLC	6263 HOLLYWOOD BLVD HOLLYWOOD	Hist-CA	No Longer Listed	0.26 E	0
<a href="#">185</a> Maps: <a href="#">1</a> , <a href="#">3</a>	CAC002598526 VINEWOOD LLC	6263 HOLLYWOOD BLVD HOLLYWOOD	HWIS-CA	Listed	0.26 E	0
<a href="#">186</a> Maps: <a href="#">1</a> , <a href="#">3</a>	1173627-PD M C FILM	1820 WHITLEY AVE LOS ANGELES	Hist-Printers	Listed	0.26 NW	25
<a href="#">187</a> Maps: <a href="#">1</a> , <a href="#">3</a>	142402-SC CUSHMAN & WAKEFIELD OF CA, SUNSET TOWER	1439 N CAHUENGA BLVD HOLLYWOOD	AIR-DIST-CA	Listed	0.26 S	-31
<a href="#">187</a> Maps: <a href="#">1</a> , <a href="#">3</a>	134727-SC M & S MANAGEMENT CO	1439 N CAHUENGA BLVD HOLLYWOOD	AIR-DIST-CA	Listed	0.26 S	-31
<a href="#">187</a> Maps: <a href="#">1</a> , <a href="#">3</a>	135915-SC M & S MANAGEMENT CO INC	1439 N CAHUENGA HOLLYWOOD	AIR-DIST-CA	Listed	0.26 S	-31
<a href="#">187</a> Maps: <a href="#">1</a> , <a href="#">3</a>	69411-SC COPPERFIELD INVESTMENT & DEVELOPMENT CO.	1439 CAHUENGA HOLLYWOOD	AIR-DIST-CA	Listed	0.26 S	-31
<a href="#">188</a> Maps: <a href="#">1</a> , <a href="#">3</a>	61978 Song Sok Jin	1820 N Cahuenga Blvd Los Angeles	DCF2-CA	Listed	0.26 N	35
<a href="#">189</a> Maps: <a href="#">1</a> , <a href="#">3</a>	53461 Casablanca Cleaner	6363 Yucca St Los Angeles	DCF2-CA	Listed	0.26 NE	36
<a href="#">189</a> Maps: <a href="#">1</a> , <a href="#">3</a>	76241 Casablanca Cleaners	6363 Yucca St Los Angeles	Hist-Cleaners	Listed	0.26 NE	36

MAP ID	ID/SITE NAME	ADDRESS	DATABASE	STATUS	DISTANCE (MILES)	ELEV DIFF (FEET)
<a href="#">190</a> Maps: <a href="#">1, 3</a>	68702 Los Angeles Dept. of Water and Power	1509 Vine St. Los Angeles	CHMIRS-CA	Listed	0.26 SE	-21
<a href="#">190</a> Maps: <a href="#">1, 3</a>	744161 Site Name Not Reported	1509 VINE ST LOS ANGELES	ERNS-US	Listed	0.26 SE	-21
<a href="#">191</a> Maps: <a href="#">1, 3</a>	168312-SC THE LOFTS HOLLYWOOD/VINE	6253 HOLLYWOOD BLVD LOS ANGELES	AIR-DIST-CA	Listed	0.26 E	0
<a href="#">191</a> Maps: <a href="#">1, 3</a>	1153672-PD HANDSOME LOSER MUSIC PUBLISHNG	6253 HOLLYWOOD BLVD LOS ANGELES	Hist-Printers	Listed	0.26 E	0
<a href="#">191</a> Maps: <a href="#">1, 3</a>	1211776-PD SEVEN ARTS PRESS INC	6253 HOLLYWOOD BLVD LOS ANGELES	Hist-Printers	Listed	0.26 E	0
<a href="#">191</a> Maps: <a href="#">1, 3</a>	CAC002376231 HOLLYVINE	6253 HOLLYWOOD AVE HOLLYWOOD	HWIS-CA	Listed	0.26 E	0
<a href="#">191</a> Maps: <a href="#">1, 3</a>	CAC002276937 VINEWOOD LLC	6253 HOLLYWOOD BLVD HOLLYWOOD	HWIS-CA	Listed	0.26 E	0
<a href="#">191</a> Maps: <a href="#">1, 3</a>	CAL000147179 LUISITA T. GO DMD	6253 HOLLYWOOD BLVD #1030 HOLLYWOOD	HWIS-CA	Listed	0.26 E	0
<a href="#">192</a> Maps: <a href="#">1, 3</a>	46710 NRC	1715 North Cherokee Hollywood	CHMIRS-CA	Listed	0.26 W	2
<a href="#">193</a> Maps: <a href="#">1, 3</a>	1238647-PD COMMUNITY MAILERS & PRINTERS	1428 WILCOX AVE LOS ANGELES	Hist-Printers	Listed	0.26 S	-33
<a href="#">194</a> Maps: <a href="#">1, 3</a>	74901-SC URBAN COYOTES INC	6284 HOLLYWOOD BLVD HOLLYWOOD	AIR-DIST-CA	Listed	0.26 E	-2
<a href="#">195</a> Maps: <a href="#">1, 3</a>	54720-SC GOLDEN TOUCH CLEANERS	1823 CAHUENGA HOLLYWOOD	AIR-DIST-CA	Listed	0.26 N	33
<a href="#">196</a> Maps: <a href="#">1, 3</a>	CAC002608100 WILCOX HOLLYWOOD LLC	1424-1433 COLE RD HOLLYWOOD	HWIS-CA	Listed	0.27 S	-33



MAP ID	ID/SITE NAME	ADDRESS	DATABASE	STATUS	DISTANCE (MILES)	ELEV DIFF (FEET)
<a href="#">197</a> Maps: <a href="#">1, 3</a>	CAC002212865 HW MARKET PLACE LLC	1541 NORTH VINE ST HOLLYWOOD	HWIS-CA	Listed	0.27 SE	-19
<a href="#">198</a> Maps: <a href="#">1, 3</a>	73158-SC MUSSO & FRANK GRILL	6667 HOLLYWOOD BLVD LOS ANGELES	AIR-DIST-CA	Listed	0.27 W	0
<a href="#">199</a> Maps: <a href="#">1, 3</a>	6711B0F-26346 Township Saloon	6612 W Sunset Blvd Los Angeles	Hist-CA	No Longer Listed	0.27 SW	-31
<a href="#">199</a> Maps: <a href="#">1, 3</a>	CAL000123387 PHOTOKING LAB	6612 SUNSET BLVD HOLLYWOOD	HWIS-CA	Listed	0.27 SW	-31
<a href="#">200</a> Maps: <a href="#">1, 3</a>	349395-PD MANUEL AUTO DETAIL	1745 VINE ST LOS ANGELES	Hist-Vehicle-Washing	Listed	0.28 NE	11
<a href="#">201</a> Maps: <a href="#">1, 3</a>	21475 Adbarr Food Delivery	1733 N Cherokee Ave # 32 Los Angeles	Hist-Trucking	Listed	0.28 NW	6
<a href="#">201</a> Maps: <a href="#">1, 3</a>	CAC002722907 CHAMPION CHEROKEE VILLA LLC	1733 N CHEROKEE AVE APT 3 LOS ANGELES	HWIS-CA	Listed	0.28 NW	6
<a href="#">202</a> Maps: <a href="#">1, 3</a>	4520598C- CAC002574149 CITIZEN COMITION ON HUMAN RIGHTS INTERNATIONAL	6616 SUNSET BLVD HOLLYWOOD	Hist-CA	No Longer Listed	0.28 SW	-31
<a href="#">202</a> Maps: <a href="#">1, 3</a>	CAC002574149 CITIZEN COMITION ON HUMAN RIGHTS INTERNATIONAL	6616 SUNSET BLVD HOLLYWOOD	HWIS-CA	Listed	0.28 SW	-31
<a href="#">203</a> Maps: <a href="#">1, 3</a>	5056 Supply Sergeant	6664 Hollywood Blvd Los Angeles	Hist-Salvage	Listed	0.28 W	-5
<a href="#">204</a> Maps: <a href="#">1, 3</a>	155907-SC HEI/GC HOLLYWOOD & VINE PROJECTS LLC	6250 HOLLYWOOD BLVD LOS ANGELES	AIR-DIST-CA	Listed	0.28 E	-6
<a href="#">204</a> Maps: <a href="#">1, 3</a>	319277 Hollywood & Vine	6250 W Hollywood Blvd Los Angeles	Hist-CA	No Longer Listed	0.28 E	-6

MAP ID	ID/SITE NAME	ADDRESS	DATABASE	STATUS	DISTANCE (MILES)	ELEV DIFF (FEET)
<a href="#">204</a> Maps: <a href="#">1, 3</a>	319265 Hollywood & Vine	6250 Hollywood Blvd Los Angeles	Hist-CA	No Longer Listed	0.28 E	-6
<a href="#">205</a> Maps: <a href="#">1, 3</a>	CAC001048896 WERNFORF ASSOCIATES	6315 YUCCA ST HOLLYWOOD	HWIS-CA	Listed	0.28 NE	27
<a href="#">206</a> Maps: <a href="#">1, 3</a>	1119785-PD ALAN GORDON ENTERPRISES INC	1430 N CAHUENGA BLVD LOS ANGELES	Hist-Printers	Listed	0.28 S	-32
<a href="#">207</a> Maps: <a href="#">1, 3</a>	155852-SC 1600 VINE STREET APARTMENTS	1600 VINE ST LOS ANGELES	AIR-DIST-CA	Listed	0.28 E	-9
<a href="#">207</a> Maps: <a href="#">1, 3</a>	167340-SC TRADER JOE'S #206 LOS ANGELES	1600 N VINE ST LOS ANGELES	AIR-DIST-CA	Listed	0.28 E	-9
<a href="#">207</a> Maps: <a href="#">1, 3</a>	165966-SC LEGACY PARTNERS HOLLYWOOD & VINE, LP	1600 VINE ST LOS ANGELES	AIR-DIST-CA	Listed	0.28 E	-9
<a href="#">207</a> Maps: <a href="#">1, 3</a>	53104 Bubbles Dry Cleaners	1600 Vine St Los Angeles	DCF2-CA	Listed	0.28 E	-9
<a href="#">208</a> Maps: <a href="#">1, 3</a>	211999 Stepans Automotive	1425 N Cahuenga Blvd Los Angeles	Hist-Auto Dealers	Listed	0.28 S	-34
<a href="#">208</a> Maps: <a href="#">1, 3</a>	578765-PD STEPANS AUTOMOTIVE	1425 N CAHUENGA BLVD LOS ANGELES	Hist-Auto Repair	Listed	0.28 S	-34
<a href="#">208</a> Maps: <a href="#">1, 3</a>	CAL000042779 STEPANS AUTOMOTIVE	1425 NORTH CAHUENGA BLVD HOLLYWOOD	HWIS-CA	Listed	0.28 S	-34
<a href="#">208</a> Maps: <a href="#">1, 3</a>	CAL000001093 STEPAN AUTO SVC	1425 N CAHUENGA HOLLYWOOD	HWIS-CA	Listed	0.28 S	-34
<a href="#">209</a> Maps: <a href="#">1, 3</a>	7708925 1X TOY, MARSHA	1777 N. VINE ST HOLLYWOOD	Hist-CalFID-CA	Listed	0.28 NE	21
<a href="#">209</a> Maps: <a href="#">1, 3</a>	CAL000100571 LOUIS AND SUZANNE WENZLAFF DDS	1777 N VINE ST STE 404 HOLLYWOOD	HWIS-CA	Listed	0.28 NE	21

MAP ID	ID/SITE NAME	ADDRESS	DATABASE	STATUS	DISTANCE (MILES)	ELEV DIFF (FEET)
<a href="#">209</a> Maps: <a href="#">1, 3</a>	CAL000100592 GILBERTO HENRIQUES DDS	1777 N VINE STREET SUITE 407 HOLLYWOOD	HWIS-CA	Listed	0.28 NE	21
<a href="#">209</a> Maps: <a href="#">1, 3</a>	CAC002710128 AMDA	1777 VINE ST HOLLYWOOD	HWIS-CA	Listed	0.28 NE	21
<a href="#">210</a> Maps: <a href="#">1, 3</a>	CAC002226657 HJT HOLLYWOOD	6277 SELMA AVE HOLLYWOOD	HWIS-CA	Listed	0.29 E	-12
<a href="#">211</a> Maps: <a href="#">1, 3</a>	125203-SC WELLS FARGO BANK / BE 199626	6320 W SUNSET BLVD HOLLYWOOD	AIR-DIST-CA	Listed	0.29 SE	-27
<a href="#">211</a> Maps: <a href="#">1, 3</a>	7712044 1X WELLS FARGO BANK	6320 SUNSET BLVD HOLLYWOOD	Hist-CalFID-CA	Listed	0.29 SE	-27
<a href="#">212</a> Maps: <a href="#">1, 3</a>	CAC002320665 PANTAGES THEATRE	6233 HOLLYWOOD BLVD HOLLYWOOD	HWIS-CA	Listed	0.29 E	1
<a href="#">212</a> Maps: <a href="#">1, 3</a>	CAL000223684 PANTAGES THEATRE	6233 HOLLYWOOD BLVD HOLLYWOOD	HWIS-CA	Listed	0.29 E	1
<a href="#">212</a> Maps: <a href="#">1, 3</a>	CAC001182128 EVERGREEN STUDIO INC	6233 HOLLYWOOD BLVD HOLLYWOOD	HWIS-CA	Listed	0.29 E	1
<a href="#">213</a> Maps: <a href="#">1, 3</a>	66279-SC PICA PICA TALOS AL CARBON	6315 W SUNSET BLVD WEST HOLLYWOOD	AIR-DIST-CA	Listed	0.29 SE	-25
<a href="#">214</a> Maps: <a href="#">1, 3</a>	14775-SC HOLLYWOOD ARDMORE APARTMENTS INC	1850 N WHITLEY AVE HOLLYWOOD	AIR-DIST-CA	Listed	0.29 NW	45
<a href="#">214</a> Maps: <a href="#">1, 3</a>	159895-SC HOLLYWOOD ARDMORE APARTMENTS	1850 N WHITLEY AVE HOLLYWOOD	AIR-DIST-CA	Listed	0.29 NW	45
<a href="#">214</a> Maps: <a href="#">1, 3</a>	5720087 1X HOLLYWOOD ARDMORE CO-OP - INC	1850 N. WHILEY AVE HOLLYWOOD	Hist-CalFID-CA	Listed	0.29 NW	45
<a href="#">214</a> Maps: <a href="#">1, 3</a>	CAC000715976 ARDMORE APARTMENTS	1850 NORTH WHITLEY HOLLYWOOD	HWIS-CA	Listed	0.29 NW	45

MAP ID	ID/SITE NAME	ADDRESS	DATABASE	STATUS	DISTANCE (MILES)	ELEV DIFF (FEET)
<a href="#">215</a> Maps: <a href="#">1</a> , <a href="#">3</a>	7751865 1X CHURCH OF THE BLESSED SACRIMENT, THE	6657 SUNSET BLVD LOS ANGELES	Hist-CalFID-CA	Listed	0.3 SW	-25
<a href="#">216</a> Maps: <a href="#">1</a> , <a href="#">3</a>	100727-SC L A CITY, DEPT OF GENERAL SERVICES	1414 N HUDSON AVE LOS ANGELES	AIR-DIST-CA	Listed	0.3 S	-37
<a href="#">216</a> Maps: <a href="#">1</a> , <a href="#">3</a>	110006475625 LA HOLLYWOOD POLICE STATION GARAGE	1414 N HUDSON AVE LOS ANGELES	FRS-US	Listed	0.3 S	-37
<a href="#">216</a> Maps: <a href="#">1</a> , <a href="#">3</a>	249972 LOS ANGELES POLICE DEPT MTD	1414 N. HUDSON AVE LOS ANGELES	Hist-CalFID-CA	Listed	0.3 S	-37
<a href="#">216</a> Maps: <a href="#">1</a> , <a href="#">3</a>	235523 LA HOLLYWOOD POLICE STATION GA	1414 N. HUDSON AVE LOS ANGELES	Hist-CalFID-CA	Listed	0.3 S	-37
<a href="#">216</a> Maps: <a href="#">1</a> , <a href="#">3</a>	235523 LA HOLLYWOOD POLICE STA GARAGE	1414 N HUDSON AVE HOLLYWOOD	Hist-FINDS-US	Listed	0.3 S	-37
<a href="#">216</a> Maps: <a href="#">1</a> , <a href="#">3</a>	249972 LOS ANGELES POLICE DEPT MTD	1414 N HUDSON AVE LOS ANGELES	Hist-FINDS-US	Listed	0.3 S	-37
<a href="#">216</a> Maps: <a href="#">1</a> , <a href="#">3</a>	204933 LAPD - HOLLYWOOD POLICE MOTOR TRANSPORT	1414 N. HUDSON HOLLYWOOD	Hist-Service Stations	Listed	0.3 S	-37
<a href="#">216</a> Maps: <a href="#">1</a> , <a href="#">3</a>	5CB2F9E- CAD981988637 LA HOLLYWOOD POLICE STATION GARAGE	1414 N HUDSON AVE LOS ANGELES	Hist-US	No Longer Listed	0.3 S	-37
<a href="#">216</a> Maps: <a href="#">1</a> , <a href="#">3</a>	CAD981656168 LAPD/HOLLYWOO D DIV GARAGE	1414 N HUDSON AVE LOS ANGELES	HWIS-CA	Listed	0.3 S	-37
<a href="#">216</a> Maps: <a href="#">1</a> , <a href="#">3</a>	CAD981988637 LA HOLLYWOOD POLICE STATION GARAGE	1414 N HUDSON AVE LOS ANGELES	RCRA-SQG-US	Listed	0.3 S	-37
<a href="#">217</a> Maps: <a href="#">1</a> , <a href="#">3</a>	CAC002662462 HOLLYWOOD ARDMORE	1850 WHITLEY AVE APT 711 LOS ANGELES	HWIS-CA	Listed	0.3 NW	45

MAP ID	ID/SITE NAME	ADDRESS	DATABASE	STATUS	DISTANCE (MILES)	ELEV DIFF (FEET)
<a href="#">217</a> Maps: <a href="#">1, 3</a>	CAC002651327 1850 NORTH WHITLEY INC	1850 N WHITLEY ST LOS ANGELES	HWIS-CA	Listed	0.3 NW	45
<a href="#">218</a> Maps: <a href="#">1, 3</a>	85871 Standard Entertainment	6630 W Sunset Blvd Los Angeles	Hist-Printers	Listed	0.3 SW	-32
<a href="#">219</a> Maps: <a href="#">1, 3</a>	180058-SC THE CAMDEN	1540 N VINE ST LOS ANGELES	AIR-DIST-CA	Listed	0.3 E	-15
<a href="#">219</a> Maps: <a href="#">1, 3</a>	19194 1540 N Vine Street	1540 N Vine Street Los Angeles	NPDES-CA	Listed	0.3 E	-15
<a href="#">219</a> Maps: <a href="#">1, 3</a>	439589 1540 N Vine Street	1540 N Vine Street Los Angeles	NPDES-SW-CA	Listed	0.3 E	-15
<a href="#">220</a> Maps: <a href="#">1, 3</a>	13574-SC CAPITOL RECORDS TOWER	1750 N VINE ST LOS ANGELES	AIR-DIST-CA	Listed	0.3 NE	17
<a href="#">221</a> Maps: <a href="#">1, 3</a>	1145520-PD FLORENCE FILMS	6269 SELMA AVE LOS ANGELES	Hist-Printers	Listed	0.3 E	-12
<a href="#">221</a> Maps: <a href="#">1, 3</a>	CAC002615293 COUNTY OF LOS ANGELES- METROPOLITAN TRANSPORT AUTHORITY	6269 SELMA AVE LOS ANGELES	HWIS-CA	Listed	0.3 E	-12
<a href="#">222</a> Maps: <a href="#">1, 3</a>	38231-SC GOLDEN TOUCH INC	6442 FRANKLIN AVE LOS ANGELES	AIR-DIST-CA	Listed	0.3 N	37
<a href="#">222</a> Maps: <a href="#">1, 3</a>	CAD980813729 GOLDEN TOUCH CLEANERS	6442 FRANKLIN AVE HOLLYWOOD	DryCleaners-CA	Listed	0.3 N	37
<a href="#">222</a> Maps: <a href="#">1, 3</a>	174276 GOLDEN TOUCH CLEANERS	6442 FRANKLIN AVE HOLLYWOOD	Hist-CalFID-CA	Listed	0.3 N	37
<a href="#">223</a> Maps: <a href="#">1, 3</a>	1226209-PD TYPEBOX TYPESETTING	1608 N LAS PALMAS AVE LOS ANGELES	Hist-Printers	Listed	0.3 W	-14
<a href="#">224</a> Maps: <a href="#">1, 3</a>	53276 Los Angeles Bureau of Sanitation	1646 Los Palmas Los Angeles	CHMIRS-CA	Listed	0.3 W	-4

MAP ID	ID/SITE NAME	ADDRESS	DATABASE	STATUS	DISTANCE (MILES)	ELEV DIFF (FEET)
<a href="#">224</a> Maps: <a href="#">1</a> , <a href="#">3</a>	619727 MACELLI'S RESTAURANT	1646 LAS PALMAS HOLLYWOOD	ERNS-US	Listed	0.3 W	-4
<a href="#">225</a> Maps: <a href="#">1</a> , <a href="#">3</a>	73159-SC ME & ME HOLLYWOOD	6687 HOLLYWOOD BLVD LOS ANGELES	AIR-DIST-CA	Listed	0.3 W	-1
<a href="#">226</a> Maps: <a href="#">1</a> , <a href="#">3</a>	73170-SC TANDOORI INN INDIAN RESTNT, ZAMAN ETAL	1710 N LAS PALMAS AVE LOS ANGELES	AIR-DIST-CA	Listed	0.3 W	1
<a href="#">227</a> Maps: <a href="#">1</a> , <a href="#">3</a>	66616-SC FAT BURGER	6303 SUNSET BLVD WEST HOLLYWOOD	AIR-DIST-CA	Listed	0.3 SE	-26
<a href="#">228</a> Maps: <a href="#">1</a> , <a href="#">3</a>	CAC000846056 SKELTON GROVER	6305 YUCCA STREET HOLLYWOOD	HWIS-CA	Listed	0.3 NE	31
<a href="#">229</a> Maps: <a href="#">1</a> , <a href="#">3</a>	46401-SC CAPITOL RECORDS INC	1750 N VINE ST HOLLYWOOD	AIR-DIST-CA	Listed	0.3 NE	19
<a href="#">229</a> Maps: <a href="#">1</a> , <a href="#">3</a>	4520598C- CAC002572241 CAPITOL RECORDS	1750 VINE ST HOLLYWOOD	Hist-CA	No Longer Listed	0.3 NE	19
<a href="#">229</a> Maps: <a href="#">1</a> , <a href="#">3</a>	7752019 1X CAPITAL RECORDS EMI	1750 N. VINE ST HOLLYWOOD	Hist-CalFID-CA	Listed	0.3 NE	19
<a href="#">229</a> Maps: <a href="#">1</a> , <a href="#">3</a>	CAC001052104 CAPITOL RECORDS	1750 NORTH VINE STREET HOLLYWOOD	HWIS-CA	Listed	0.3 NE	19
<a href="#">229</a> Maps: <a href="#">1</a> , <a href="#">3</a>	CAC002572241 CAPITOL RECORDS	1750 VINE ST HOLLYWOOD	HWIS-CA	Listed	0.3 NE	19
<a href="#">229</a> Maps: <a href="#">1</a> , <a href="#">3</a>	CAC000734400 CAPITOL RECORDS INC	1750 N VINE ST HOLLYWOOD	HWIS-CA	Listed	0.3 NE	19
<a href="#">230</a> Maps: <a href="#">1</a> , <a href="#">3</a>	117932-SC SHELL OIL PRODUCTS US, CHANG BONG, SR	6420 FRANKLIN AVE HOLLYWOOD	AIR-DIST-CA	Listed	0.31 N	36

MAP ID	ID/SITE NAME	ADDRESS	DATABASE	STATUS	DISTANCE (MILES)	ELEV DIFF (FEET)
<a href="#">230</a> Maps: <a href="#">1</a> , <a href="#">3</a>	33124-SC SHELL DLR,CHAN'S SHELL SERV,CHAN B SU DB	6420 FRANKLIN AVE HOLLYWOOD	AIR-DIST-CA	Listed	0.31 N	36
<a href="#">230</a> Maps: <a href="#">1</a> , <a href="#">3</a>	A0FF0C01-8100 CHAN'S SHELL SERVICE	6420 FRANKLIN AVE LOS ANGELES	Hist-CA	No Longer Listed	0.31 N	36
<a href="#">230</a> Maps: <a href="#">1</a> , <a href="#">3</a>	BBF69942- CAL000081258 CHAN'S SHELL SVC	6420 FRANKLIN AVE HOLLYWOOD	Hist-CA	No Longer Listed	0.31 N	36
<a href="#">230</a> Maps: <a href="#">1</a> , <a href="#">3</a>	679442E0- CAD981405020 EQUILON ENTERPRISES LLC	6420 FRANKLIN HOLLYWOOD	Hist-CA	No Longer Listed	0.31 N	36
<a href="#">230</a> Maps: <a href="#">1</a> , <a href="#">3</a>	CAD981405020 EQUILON ENTERPRISES	6420 FRANKLIN AVE HOLLYWOOD	Hist-CA	Name Changed	0.31 N	36
<a href="#">230</a> Maps: <a href="#">1</a> , <a href="#">3</a>	377391 SHELL STATION NO 204-3495-0105	6420 FRANKLIN HOLLYWOOD	Hist-CalFID-CA	Listed	0.31 N	36
<a href="#">230</a> Maps: <a href="#">1</a> , <a href="#">3</a>	4027230 IN JOON SUH/CHAN BONG SU	6420 FRANKLIN HOLLYWOOD	Hist-CalFID-CA	Listed	0.31 N	36
<a href="#">230</a> Maps: <a href="#">1</a> , <a href="#">3</a>	377391 SHELL STA NO 204-3495-0105	6420 FRANKLIN HOLLYWOOD	Hist-FINDS-US	Listed	0.31 N	36
<a href="#">230</a> Maps: <a href="#">1</a> , <a href="#">3</a>	12491-PD CHANS SHELL	6420 FRANKLIN AVE LOS ANGELES	Hist-Service Stations	Listed	0.31 N	36
<a href="#">230</a> Maps: <a href="#">1</a> , <a href="#">3</a>	205058 CHAN'S SHELL SERVICE, INC.	6420 W. FRANKLIN AV LOS ANGELES	Hist-Service Stations	Listed	0.31 N	36
<a href="#">230</a> Maps: <a href="#">1</a> , <a href="#">3</a>	43045 Shell Service By Chan	6420 Franklin Ave Los Angeles	Hist-Service Stations	Listed	0.31 N	36
<a href="#">230</a> Maps: <a href="#">1</a> , <a href="#">3</a>	5CB2F9E- CAD981405020 SHELL OIL CO	6420 FRANKLIN HOLLYWOOD	Hist-US	No Longer Listed	0.31 N	36

MAP ID	ID/SITE NAME	ADDRESS	DATABASE	STATUS	DISTANCE (MILES)	ELEV DIFF (FEET)
<a href="#">230</a> Maps: <a href="#">1</a> , <a href="#">3</a>	220874 CHANS SHELL SERVICE	6420 FRANKLIN AV HOLLYWOOD	Hist-UST-CA	Listed	0.31 N	36
<a href="#">230</a> Maps: <a href="#">1</a> , <a href="#">3</a>	4027230 IN JOON SUH/CHAN BONG SU	6420 FRANKLIN HOLLYWOOD	Hist-USTReg-CA	Listed	0.31 N	36
<a href="#">230</a> Maps: <a href="#">1</a> , <a href="#">3</a>	CAD981405020 EQUILON ENTERPRISES LLC	6420 FRANKLIN HOLLYWOOD	HWIS-CA	Listed	0.31 N	36
<a href="#">230</a> Maps: <a href="#">1</a> , <a href="#">3</a>	CAL000081258 CHAN'S SHELL SVC	6420 FRANKLIN AVE HOLLYWOOD	HWIS-CA	Listed	0.31 N	36
<a href="#">230</a> Maps: <a href="#">1</a> , <a href="#">3</a>	533308 CHAN'S SHELL SERVICE	6420 FRANKLIN AVE LOS ANGELES	UST-CA	Listed	0.31 N	36
<a href="#">231</a> Maps: <a href="#">1</a> , <a href="#">3</a>	110002828780 COPYMAT	6301 SUNSET BLVD STE 101 HOLLYWOOD	FRS-US	Listed	0.31 SE	-26
<a href="#">231</a> Maps: <a href="#">1</a> , <a href="#">3</a>	1268423 RAGING FINGERS	6301 SUNSET BLVD HOLLYWOOD	Hist-CalFID-CA	Listed	0.31 SE	-26
<a href="#">231</a> Maps: <a href="#">1</a> , <a href="#">3</a>	7754885 SUNVINE MEDICAL GROUP	6301 SUNSET BLVD HOLLYWOOD	Hist-CalFID-CA	Listed	0.31 SE	-26
<a href="#">231</a> Maps: <a href="#">1</a> , <a href="#">3</a>	1268864 COPYMAT	6301 SUNSET BLVD HOLLYWOOD	Hist-CalFID-CA	Listed	0.31 SE	-26
<a href="#">231</a> Maps: <a href="#">1</a> , <a href="#">3</a>	7754884 STAR 1 HR PHOTO	6301 SUNSET BLVD HOLLYWOOD	Hist-CalFID-CA	Listed	0.31 SE	-26
<a href="#">231</a> Maps: <a href="#">1</a> , <a href="#">3</a>	1268864 COPYMAT	6301 SUNSET BLVD STE 101 HOLLYWOOD	Hist-FINDS-US	Listed	0.31 SE	-26
<a href="#">231</a> Maps: <a href="#">1</a> , <a href="#">3</a>	1240530-PD COPY MAT	6301 W SUNSET BLVD LOS ANGELES	Hist-Printers	Listed	0.31 SE	-26
<a href="#">231</a> Maps: <a href="#">1</a> , <a href="#">3</a>	1217950-PD STAR ONE HOUR PHOTO	6301 W SUNSET BLVD # 108 LOS ANGELES	Hist-Printers	Listed	0.31 SE	-26



MAP ID	ID/SITE NAME	ADDRESS	DATABASE	STATUS	DISTANCE (MILES)	ELEV DIFF (FEET)
<a href="#">231</a> Maps: <a href="#">1, 3</a>	5CB2F9E- CAD982488686 COPYMAT	6301 SUNSET BLVD STE 101 HOLLYWOOD	Hist-US	No Longer Listed	0.31 SE	-26
<a href="#">231</a> Maps: <a href="#">1, 3</a>	CAD982488686 COPYMAT	6301 SUNSET BLVD STE 101 HOLLYWOOD	RCRA-SQG-US	Listed	0.31 SE	-26
<a href="#">232</a> Maps: <a href="#">1, 3</a>	1144531-PD FINAL PRINT	6305 YUCCA ST # 401 LOS ANGELES	Hist-Printers	Listed	0.31 NE	31
<a href="#">232</a> Maps: <a href="#">1, 3</a>	1243739-PD CUMMINS, JACK	6305 YUCCA ST LOS ANGELES	Hist-Printers	Listed	0.31 NE	31
<a href="#">233</a> Maps: <a href="#">1, 3</a>	110042043981 SERVICE STATION - 135363	6420 FRANKLIN/CAHUEN GA HOLLYWOOD	FRS-US	Listed	0.31 N	37
<a href="#">234</a> Maps: <a href="#">1, 3</a>	10129-SC BANK OF AMERICA - HOLLYWOOD MAIN OFFICE	6300 SUNSET BLVD HOLLYWOOD	AIR-DIST-CA	Listed	0.31 SE	-28
<a href="#">234</a> Maps: <a href="#">1, 3</a>	7710369 1X BANK OF AMERICA	6300 SUNSET BLVD NORTH HOLLYWOOD	Hist-CalFID-CA	Listed	0.31 SE	-28
<a href="#">234</a> Maps: <a href="#">1, 3</a>	CAC002635830 BANK OF AMERICA	6300 W SUNSET BLVD HOLLYWOOD	HWIS-CA	Listed	0.31 SE	-28
<a href="#">234</a> Maps: <a href="#">1, 3</a>	CAC002195913 BANK OF AMERICA	6300 SUNSET BLVD. NORTH HOLLYWOOD	HWIS-CA	Listed	0.31 SE	-28
<a href="#">234</a> Maps: <a href="#">1, 3</a>	CAC002586012 BANK OF AMERICA	6300 W SUNSET BLVD HOLLYWOOD	HWIS-CA	Listed	0.31 SE	-28
<a href="#">235</a> Maps: <a href="#">1, 3</a>	167481-SC THE POST GROUP, INC.	1415 N CAHUENGA BLVD LOS ANGELES	AIR-DIST-CA	Listed	0.31 S	-37
<a href="#">236</a> Maps: <a href="#">1, 3</a>	29511 MTA	Hollywood Blvd at Las Palmas Los Angeles	CHMIRS-CA	Listed	0.31 W	-2
<a href="#">237</a> Maps: <a href="#">1, 3</a>	1157 Etc	6640 W Sunset Blvd Los Angeles	Hist-Manufacturing	Listed	0.31 SW	-32

MAP ID	ID/SITE NAME	ADDRESS	DATABASE	STATUS	DISTANCE (MILES)	ELEV DIFF (FEET)
<a href="#">237</a> Maps: <a href="#">1</a> , <a href="#">3</a>	1131399-PD BOX OFFICE MAGAZINE	6640 W SUNSET BLVD # 100 LOS ANGELES	Hist-Printers	Listed	0.31 SW	-32
<a href="#">238</a> Maps: <a href="#">1</a> , <a href="#">3</a>	83689-SC COMMERCIAL STRUCTURE	1706 N LAS PALMAS AVE LOS ANGELES	AIR-DIST-CA	Listed	0.31 W	-1
<a href="#">238</a> Maps: <a href="#">1</a> , <a href="#">3</a>	7756095 1X PENZNER, WILLIAM	1706 LAS PALMAS HOLLYWOOD	Hist-CalFID-CA	Listed	0.31 W	-1
<a href="#">239</a> Maps: <a href="#">1</a> , <a href="#">3</a>	110022527611 HOLLYWOOD MAIN NO 2562	1500 VINE ST HOLLYWOOD	FRS-US	Listed	0.31 SE	-24
<a href="#">239</a> Maps: <a href="#">1</a> , <a href="#">3</a>	4520598C- CAP000163964 HOLLYWOOD MAIN NO 2562	1500 VINE ST HOLLYWOOD	Hist-CA	No Longer Listed	0.31 SE	-24
<a href="#">239</a> Maps: <a href="#">1</a> , <a href="#">3</a>	5CB2F9E- CAP000163964 HOLLYWOOD MAIN NO 2562	1500 VINE ST HOLLYWOOD	Hist-US	No Longer Listed	0.31 SE	-24
<a href="#">239</a> Maps: <a href="#">1</a> , <a href="#">3</a>	CAP000163964 HOLLYWOOD MAIN NO 2562	1500 VINE ST HOLLYWOOD	HWIS-CA	Listed	0.31 SE	-24
<a href="#">239</a> Maps: <a href="#">1</a> , <a href="#">3</a>	CAC002674799 JP MORGAN CHASE BANK	1500 VINE ST HOLLYWOOD	HWIS-CA	Listed	0.31 SE	-24
<a href="#">239</a> Maps: <a href="#">1</a> , <a href="#">3</a>	CAP000163964 HOLLYWOOD MAIN NO 2562	1500 VINE ST HOLLYWOOD	RCRA-NON-US	Listed	0.31 SE	-24
<a href="#">240</a> Maps: <a href="#">1</a> , <a href="#">3</a>	CAD981405020 SERVICE STATION - 135363	6420 FRANKLIN/CAHUEN GA HOLLYWOOD	RCRA-LQG-US	Listed	0.31 N	37
<a href="#">241</a> Maps: <a href="#">1</a> , <a href="#">3</a>	68522-SC GINZA BOWL	6254 HOLLYWOOD BLVD LOS ANGELES	AIR-DIST-CA	Listed	0.31 E	-2
<a href="#">242</a> Maps: <a href="#">1</a> , <a href="#">3</a>	32113-SC ARCO DLR, FRANK TENYI	1912 CAHUENGA BLVD LOS ANGELES	AIR-DIST-CA	Listed	0.31 N	38
<a href="#">242</a> Maps: <a href="#">1</a> , <a href="#">3</a>	54812-SC ARCO DLR, MEYMARIAN - KRIKORIAN INC	1912 CAHUENGA BLVD LOS ANGELES	AIR-DIST-CA	Listed	0.31 N	38

MAP ID	ID/SITE NAME	ADDRESS	DATABASE	STATUS	DISTANCE (MILES)	ELEV DIFF (FEET)
<a href="#">242</a> Maps: <a href="#">1, 3</a>	56793-SC ARCO DLR, A H BOLORFOROUGH	1912 CAHUENGA BLVD LOS ANGELES	AIR-DIST-CA	Listed	0.31 N	38
<a href="#">243</a> Maps: <a href="#">1, 3</a>	56942-SC STEPHAN'S AUTOMOTIVE	1425 CAHUENGA BLVD HOLLYWOOD	AIR-DIST-CA	Listed	0.31 S	-37
<a href="#">244</a> Maps: <a href="#">1, 3</a>	7761684 GONZALEZ AND HARRIS PROFESSIONAL CORP	1805 N. VINE ST LOS ANGELES	Hist-CalFID-CA	Listed	0.32 NE	31
<a href="#">245</a> Maps: <a href="#">1, 3</a>	125563-SC RODEO APARTMENTS	6619 LELAND WAY HOLLYWOOD	AIR-DIST-CA	Listed	0.32 SW	-36
<a href="#">246</a> Maps: <a href="#">1, 3</a>	SL2044N1597 LIDO CLEANERS	1901-1907 NORTH WILCOX AVE LOS ANGELES	ENF-CA	Listed	0.32 N	40
<a href="#">246</a> Maps: <a href="#">1, 3</a>	393-SLIC LIDO CLEANERS	1901 NORTH WILCOX AVE LOS ANGELES	HIST-R4-CA	Listed	0.32 N	40
<a href="#">246</a> Maps: <a href="#">1, 3</a>	244422 LIDO CLEANERS	1901 WILCOX AVENU LOS ANGELES	Hist-Regional-SLIC- CA	Listed	0.32 N	40
<a href="#">246</a> Maps: <a href="#">1, 3</a>	SL2044N1597 LIDO CLEANERS	1901-1907 NORTH WILCOX AVE LOS ANGELES	SLIC-Open-CA	Open - Site Assessment	0.32 N	40
<a href="#">246</a> Maps: <a href="#">1, 3</a>	159617-SC LIDO DRY CLEANERS	1905 N WILCOX AVE LOS ANGELES	AIR-DIST-CA	Listed	0.32 N	40
<a href="#">246</a> Maps: <a href="#">1, 3</a>	180086-SC LIDO CLEANERS	1905 N WILCOX AVE LOS ANGELES	AIR-DIST-CA	Listed	0.32 N	40
<a href="#">246</a> Maps: <a href="#">1, 3</a>	58111-SC LIDO DRY CLEANING & LAUNDRY	1905 N WILCOX AVE LOS ANGELES	AIR-DIST-CA	Listed	0.32 N	40
<a href="#">247</a> Maps: <a href="#">1, 3</a>	58210 Lido Cleaners Laundry	1905 Wilcox Ave Los Angeles	DCF2-CA	Listed	0.32 N	40
<a href="#">247</a> Maps: <a href="#">1, 3</a>	CAL000407589 VINE-C INC DBA LIDO CLEANERS	1905 WILCOX AVE LOS ANGELES	DryCleaners-CA	Listed	0.32 N	40

MAP ID	ID/SITE NAME	ADDRESS	DATABASE	STATUS	DISTANCE (MILES)	ELEV DIFF (FEET)
<a href="#">247</a> Maps: <a href="#">1, 3</a>	CAL000347541 LIDO CLEANERS	1905 WILCOX AVE LOS ANGELES	DryCleaners-CA	Listed	0.32 N	40
<a href="#">247</a> Maps: <a href="#">1, 3</a>	309941-PD LIDO CLEANERS & LAUNDRY	1905 WILCOX AVE LOS ANGELES	Hist-Cleaners	Listed	0.32 N	40
<a href="#">247</a> Maps: <a href="#">1, 3</a>	76239 Lido Cleaners Laundry	1905 Wilcox Ave Los Angeles	Hist-Cleaners	Listed	0.32 N	40
<a href="#">248</a> Maps: <a href="#">1, 3</a>	13909-SC LA CITY,DEPT OF GEN SERVS,HOLLYWO OD PD	1401 N WILCOX AVE HOLLYWOOD	AIR-DIST-CA	Listed	0.32 S	-40
<a href="#">248</a> Maps: <a href="#">1, 3</a>	235708 LA JUVENILE BUILDING	1401 N. WILCOX AVE HOLLYWOOD	Hist-CalFID-CA	Listed	0.32 S	-40
<a href="#">248</a> Maps: <a href="#">1, 3</a>	4505418 HOLLYWOOD DIV. VEHICLE MAINT.	1401 N WILCOX LOS ANGELES	Hist-USTReg-CA	Listed	0.32 S	-40
<a href="#">248</a> Maps: <a href="#">1, 3</a>	CAD981989296 LA JUVENILE BUILDING	1401 N WILCOX AVE HOLLYWOOD	RCRA-SQG-US	Listed	0.32 S	-40
<a href="#">248</a> Maps: <a href="#">1, 3</a>	534813 HOLLYWOOD DIV. VEHICLE MAINT.	1401 WILCOX AVE LOS ANGELES	UST-CA	Listed	0.32 S	-40
<a href="#">249</a> Maps: <a href="#">1, 3</a>	23692-SC LIDO CLEANERS & LAUNDRY INC	1905 N WILCOX AVE LOS ANGELES	AIR-DIST-CA	Listed	0.32 N	40
<a href="#">250</a> Maps: <a href="#">1, 3</a>	CAD981617137 LIDO CLEANERS	1905 N WILCOX HOLLYWOOD	RCRA-SQG-US	Listed	0.32 N	39
<a href="#">251</a> Maps: <a href="#">1, 3</a>	173721-SC SMOKIN PIG	6701B HOLLYWOOD BLVD LOS ANGELES	AIR-DIST-CA	Listed	0.32 W	1
<a href="#">252</a> Maps: <a href="#">1, 3</a>	CAD981617137 LIDO CLEANERS	1905 N WILCOX AVE HOLLYWOOD	DryCleaners-CA	Listed	0.32 N	40
<a href="#">253</a> Maps: <a href="#">1, 3</a>	368652-PD ABES AUTO CTR	1912 N CAHUENGA BLVD LOS ANGELES	Hist-Auto Repair	Listed	0.32 N	38

MAP ID	ID/SITE NAME	ADDRESS	DATABASE	STATUS	DISTANCE (MILES)	ELEV DIFF (FEET)
<a href="#">253</a> Maps: <a href="#">1</a> , <a href="#">3</a>	4021742 1X BOLOURFOROUS H, ABOL HASSAN	1912 N. CAHUENGA BLVD HOLLYWOOD	Hist-CalFID-CA	Listed	0.32 N	38
<a href="#">253</a> Maps: <a href="#">1</a> , <a href="#">3</a>	4021742 ABOL HASSAN BOLORFUROUSH	1912 N CAHUENGA LOS ANGELES	Hist-USTReg-CA	Listed	0.32 N	38
<a href="#">254</a> Maps: <a href="#">1</a> , <a href="#">3</a>	72212-SC LA CITY, DEPT OF GEN SERVICES	6515 DE LONGPRE AVE HOLLYWOOD	AIR-DIST-CA	Listed	0.32 S	-41
<a href="#">255</a> Maps: <a href="#">1</a> , <a href="#">3</a>	129652-SC THE COMM.REDEVELO P.AGENCY OF THE CITY OF	1400 IVAR AVE LOS ANGELES	AIR-DIST-CA	Listed	0.32 S	-37
<a href="#">256</a> Maps: <a href="#">1</a> , <a href="#">3</a>	7756844 1X DECURION CORP	6360 SUNSET BLVD HOLLYWOOD	Hist-CalFID-CA	Listed	0.33 SE	-32
<a href="#">257</a> Maps: <a href="#">1</a> , <a href="#">3</a>	73171-SC LAS PALMAS MEXICAN RESTAURANT	1714-171 N LAS PALMAS AVE LOS ANGELES	AIR-DIST-CA	Listed	0.33 W	2
<a href="#">258</a> Maps: <a href="#">1</a> , <a href="#">3</a>	329317-PD TUNG CHUN LAUNDRY & CLEANERS	6270 YUCCA ST LOS ANGELES	Hist-Cleaners	Listed	0.33 NE	24
<a href="#">259</a> Maps: <a href="#">1</a> , <a href="#">3</a>	128629-SC KWKW	6290 SUNSET BLVD HOLLYWOOD	AIR-DIST-CA	Listed	0.33 SE	-28
<a href="#">259</a> Maps: <a href="#">1</a> , <a href="#">3</a>	73106-SC SUNSET-VINE TOWER LTD ETAL	6290 SUNSET BLVD LOS ANGELES	AIR-DIST-CA	Listed	0.33 SE	-28
<a href="#">259</a> Maps: <a href="#">1</a> , <a href="#">3</a>	163129-SC TENDER GREENS	6290 SUNSET BLVD SUITE A HOLLYWOOD	AIR-DIST-CA	Listed	0.33 SE	-28
<a href="#">259</a> Maps: <a href="#">1</a> , <a href="#">3</a>	123913-SC INSITE MANAGEMENT INC	6290 SUNSET BLVD HOLLYWOOD	AIR-DIST-CA	Listed	0.33 SE	-28
<a href="#">259</a> Maps: <a href="#">1</a> , <a href="#">3</a>	127967-SC LOTUS COMMUNICATION INC	6290 SUNSET BLVD LOS ANGELES	AIR-DIST-CA	Listed	0.33 SE	-28

MAP ID	ID/SITE NAME	ADDRESS	DATABASE	STATUS	DISTANCE (MILES)	ELEV DIFF (FEET)
<a href="#">259</a> Maps: <a href="#">1, 3</a>	120650-SC HOLLYWOOD PANORAMA TOWER INC	6290 SUNSET BLVD LOS ANGELES	AIR-DIST-CA	Listed	0.33 SE	-28
<a href="#">260</a> Maps: <a href="#">1, 3</a>	126353-SC EGYPTIAN THEATER	6712 HOLLYWOOD BLVD LOS ANGELES	AIR-DIST-CA	Listed	0.33 W	-3
<a href="#">261</a> Maps: <a href="#">1, 3</a>	72092-SC TRIZEC PROPERTIES, INC	6255 SUNSET BLVD HOLLYWOOD	AIR-DIST-CA	Listed	0.34 SE	-23
<a href="#">262</a> Maps: <a href="#">1, 3</a>	148278-SC USA SUNSET MEDIA, LLC	6255 W SUNSET BLVD STE 920 LOS ANGELES	AIR-DIST-CA	Listed	0.34 SE	-25
<a href="#">263</a> Maps: <a href="#">1, 3</a>	177477-SC SUNSET VINE TOWER, INC.	1480 VINE ST LOS ANGELES	AIR-DIST-CA	Listed	0.34 SE	-30
<a href="#">263</a> Maps: <a href="#">1, 3</a>	177134-SC SUNSET VINE TOWER, INC.	1480 VINE ST LOS ANGELES	AIR-DIST-CA	Listed	0.34 SE	-30
<a href="#">263</a> Maps: <a href="#">1, 3</a>	158307-SC CIM/SUNSET & VINE, L.P.	1480 VINE ST LOS ANGELES	AIR-DIST-CA	Listed	0.34 SE	-30
<a href="#">263</a> Maps: <a href="#">1, 3</a>	CAR000186205 SUNSET AND VINE TOWER	1480 VINE ST HOLLYWOOD	RCRA-LQG-US	Listed	0.34 SE	-30
<a href="#">264</a> Maps: <a href="#">1, 3</a>	11747-SC LA CITY, DEPT OF GEN SERVICES	1355 N CAHUENGA BLVD LOS ANGELES	AIR-DIST-CA	Listed	0.34 S	-42
<a href="#">264</a> Maps: <a href="#">1, 3</a>	1175854 FIRE STATION #27	1355 N. CAHUENGA BLVD LOS ANGELES	Hist-CalFID-CA	Listed	0.34 S	-42
<a href="#">264</a> Maps: <a href="#">1, 3</a>	1175854 FIRE STATION #27	1355 CAHUENGA LOS ANGELES	Hist-HWS-CA	Listed	0.34 S	-42
<a href="#">264</a> Maps: <a href="#">1, 3</a>	1175854 FIRE STATION #27	1355 CAHUENGA BLVD N LOS ANGELES	Hist-LUSTIS-CA	Listed	0.34 S	-42
<a href="#">264</a> Maps: <a href="#">1, 3</a>	900120098-UST FIRE STATION #27	1355 CAHUENGA BLVD N LOS ANGELES	HIST-R4-CA	Listed	0.34 S	-42

MAP ID	ID/SITE NAME	ADDRESS	DATABASE	STATUS	DISTANCE (MILES)	ELEV DIFF (FEET)
<a href="#">264</a> Maps: <a href="#">1, 3</a>	1175854 FIRE STATION #27	1355 CAHUENGA BLVD N LOS ANGELES	Hist-Regional-LUST- CA	Listed	0.34 S	-42
<a href="#">264</a> Maps: <a href="#">1, 3</a>	231078 FIRE STATION 27	1355 N CAHUENGA AVE LOS ANGELES	Hist-UST-CA	Listed	0.34 S	-42
<a href="#">264</a> Maps: <a href="#">1, 3</a>	T0603700508 FIRE STATION #27	1355 CAHUENGA BLVD N LOS ANGELES	LUST-Closed-CA	Completed - Case Closed	0.34 S	-42
<a href="#">265</a> Maps: <a href="#">1, 3</a>	156968-SC LARRY HASHBARGER	1600 ARGYLE AVE LOS ANGELES	AIR-DIST-CA	Listed	0.34 E	-12
<a href="#">266</a> Maps: <a href="#">1, 3</a>	95357-SC GROUP W RADIO INC (CAL)	6230 YUCCA ST HOLLYWOOD	AIR-DIST-CA	Listed	0.34 NE	27
<a href="#">266</a> Maps: <a href="#">1, 3</a>	142982-SC INFINITY BROADCASTING/K FWB	6230 YUCCA ST HOLLYWOOD	AIR-DIST-CA	Listed	0.34 NE	27
<a href="#">267</a> Maps: <a href="#">1, 3</a>	73172-SC SILK CAFE BLANC INC	6721 HOLLYWOOD BLVD LOS ANGELES	AIR-DIST-CA	Listed	0.34 W	1
<a href="#">268</a> Maps: <a href="#">1, 3</a>	7711622 1X BROADCAST BUILDING COMPANY	1608 N. ARGYLE HOLLYWOOD	Hist-CalFID-CA	Listed	0.34 E	-11
<a href="#">269</a> Maps: <a href="#">1, 3</a>	178847-SC THE COAT	1350 N CAHUENGA BLVD SUITE B LOS ANGELES	AIR-DIST-CA	Listed	0.35 S	-40
<a href="#">269</a> Maps: <a href="#">1, 3</a>	435757-PD FIAT INTERNATIONAL	1350 N CAHUENGA BLVD LOS ANGELES	Hist-Auto Repair	Listed	0.35 S	-40
<a href="#">269</a> Maps: <a href="#">1, 3</a>	576095-PD SPEEDWAY IMPORTS	1350 N CAHUENGA BLVD LOS ANGELES	Hist-Auto Repair	Listed	0.35 S	-40
<a href="#">269</a> Maps: <a href="#">1, 3</a>	585399-PD TAXIS WELCOME	1350 N CAHUENGA BLVD LOS ANGELES	Hist-Auto Repair	Listed	0.35 S	-40
<a href="#">269</a> Maps: <a href="#">1, 3</a>	396617-PD BERTS GARAGE	1350 N CAHUENGA BLVD LOS ANGELES	Hist-Auto Repair	Listed	0.35 S	-40

MAP ID	ID/SITE NAME	ADDRESS	DATABASE	STATUS	DISTANCE (MILES)	ELEV DIFF (FEET)
<a href="#">270</a> Maps: <a href="#">1</a> , <a href="#">3</a>	72745-SC KFWB	6230 YUCCA ST LOS ANGELES	AIR-DIST-CA	Listed	0.35 NE	29
<a href="#">270</a> Maps: <a href="#">1</a> , <a href="#">3</a>	205287 KFWB RADIO/KTWV	6230 W. YUCCA ST LOS ANGELES	Hist-Service Stations	Listed	0.35 NE	29
<a href="#">270</a> Maps: <a href="#">1</a> , <a href="#">3</a>	545378 KFWB NEWS 98	6230 YUCCA ST LOS ANGELES	UST-CA	Listed	0.35 NE	29
<a href="#">271</a> Maps: <a href="#">1</a> , <a href="#">3</a>	91008-SC LA CITY, LAPD/HOLLYWOOD D AREA DIV	1358 N WILCOX AVE. LOS ANGELES	AIR-DIST-CA	Listed	0.35 S	-44
<a href="#">271</a> Maps: <a href="#">1</a> , <a href="#">3</a>	536023 HOLLYWOOD P.D. STAT.	1358 WILCOX AVE LOS ANGELES	UST-CA	Listed	0.35 S	-44
<a href="#">272</a> Maps: <a href="#">1</a> , <a href="#">3</a>	71338-SC THE SUNSET HOUSE	6270 W SUNSET BLVD LOS ANGELES	AIR-DIST-CA	Listed	0.35 SE	-29
<a href="#">273</a> Maps: <a href="#">1</a> , <a href="#">3</a>	71927-SC LA CITY, DEPT OF GEN SERVICES 013909	1358 N WILCOX AVE HOLLYWOOD	AIR-DIST-CA	Listed	0.35 S	-44
<a href="#">273</a> Maps: <a href="#">1</a> , <a href="#">3</a>	235522 LA HOLLYWOOD POLICE STATION	1358 N. WILCOX AVE HOLLYWOOD	Hist-CalFID-CA	Listed	0.35 S	-44
<a href="#">273</a> Maps: <a href="#">1</a> , <a href="#">3</a>	5720171 LA CITY, DEPT OF GEN SERVICES	1358 N. WILCOX AVE HOLLYWOOD	Hist-CalFID-CA	Listed	0.35 S	-44
<a href="#">273</a> Maps: <a href="#">1</a> , <a href="#">3</a>	CAD981989239 LA HOLLYWOOD POLICE STATION	1358 N WILCOX AVE HOLLYWOOD	RCRA-SQG-US	Listed	0.35 S	-44
<a href="#">274</a> Maps: <a href="#">1</a> , <a href="#">3</a>	130549-SC HOUSING AUTHORITY OF CITY OF LOS ANGELES	1776 N LAS PALMAS AVE LOS ANGELES	AIR-DIST-CA	Listed	0.35 NW	21
<a href="#">275</a> Maps: <a href="#">1</a> , <a href="#">3</a>	25553-SC DE LUXE GEN INC	1546 N ARGYLE AVE HOLLYWOOD	AIR-DIST-CA	Listed	0.35 E	-16
<a href="#">276</a> Maps: <a href="#">1</a> , <a href="#">3</a>	173758-SC BLVD 6200 OWNER NORTH, LLC	6201 HOLLYWOOD BLVD LOS ANGELES	AIR-DIST-CA	Listed	0.35 E	2



MAP ID	ID/SITE NAME	ADDRESS	DATABASE	STATUS	DISTANCE (MILES)	ELEV DIFF (FEET)
<a href="#">276</a> Maps: <a href="#">1, 3</a>	CAR000263244 CVS PHARMACY #10433	6201 HOLLYWOOD BLVD STE 126 LOS ANGELES	RCRA-LQG-US	Listed	0.35 E	2
<a href="#">277</a> Maps: <a href="#">1, 3</a>	393990 Clarett West Development (dewatering)	Not Reported by Agency	ENF-Wastewater-CA	Historical	0.35 E	-2
<a href="#">278</a> Maps: <a href="#">1, 3</a>	20668-SC DELUXE GEN INC	1546 N ARGYLE AVE LOS ANGELES	AIR-DIST-CA	Listed	0.35 E	-16
<a href="#">279</a> Maps: <a href="#">1, 3</a>	140498-SC SUNSET MEDIA TOWER	6255 SUNSET BLVD LOS ANGELES	AIR-DIST-CA	Listed	0.36 SE	-25
<a href="#">279</a> Maps: <a href="#">1, 3</a>	165576-SC NIELSEN ENTERTAINMENT	6255 SUNSET BLVD 19TH FL LOS ANGELES	AIR-DIST-CA	Listed	0.36 SE	-25
<a href="#">279</a> Maps: <a href="#">1, 3</a>	154542-SC THE WAFFLE	6255 W SUNSET BLVD #105 LOS ANGELES	AIR-DIST-CA	Listed	0.36 SE	-25
<a href="#">279</a> Maps: <a href="#">1, 3</a>	71904-SC CITY NEWS SERVICE	6255 SUNSET BLVD LOS ANGELES	AIR-DIST-CA	Listed	0.36 SE	-25
<a href="#">279</a> Maps: <a href="#">1, 3</a>	173375-SC KR 6255 SUNSET LLC	6255 W SUNSET BLVD STE 920 LOS ANGELES	AIR-DIST-CA	Listed	0.36 SE	-25
<a href="#">279</a> Maps: <a href="#">1, 3</a>	72731-SC ELSAMAN, JOHNS, & LAW ADVERTISING	6255 SUNSET BLVD LOS ANGELES	AIR-DIST-CA	Listed	0.36 SE	-25
<a href="#">279</a> Maps: <a href="#">1, 3</a>	5718002 TRIZEC PROPERTIES, INC	6255 SUNSET BLVD LOS ANGELES	Hist-CalFID-CA	Listed	0.36 SE	-25
<a href="#">279</a> Maps: <a href="#">1, 3</a>	198432 HOLLYWOOD CENTER BUILDING	6255 SUNSET BLVD LOS ANGELES	Hist-CalFID-CA	Listed	0.36 SE	-25
<a href="#">279</a> Maps: <a href="#">1, 3</a>	7714499 CERTIFIED PRINTERS INC	6255 SUNSET BLVD LOS ANGELES	Hist-CalFID-CA	Listed	0.36 SE	-25
<a href="#">280</a> Maps: <a href="#">1, 3</a>	10194-SC STUDIO CLEANERS & TAILORS	6693 SUNSET BLVD HOLLYWOOD	AIR-DIST-CA	Listed	0.36 SW	-29

MAP ID	ID/SITE NAME	ADDRESS	DATABASE	STATUS	DISTANCE (MILES)	ELEV DIFF (FEET)
<a href="#">280</a> Maps: <a href="#">1, 3</a>	CAD981991169 STUDIO CLEANERS & TAILORS	6693 SUNSET BLVD HOLLYWOOD	DryCleaners-CA	Listed	0.36 SW	-29
<a href="#">280</a> Maps: <a href="#">1, 3</a>	403580 STUDIO CLEANERS & TAILORS	6693 SUNSET BLVD HOLLYWOOD	Hist-CalFID-CA	Listed	0.36 SW	-29
<a href="#">281</a> Maps: <a href="#">1, 3</a>	51461-SC LEMAN'S AUTO CENTER	1925 N WILCOX AVE LOS ANGELES	AIR-DIST-CA	Listed	0.36 N	48
<a href="#">281</a> Maps: <a href="#">1, 3</a>	491737-PD LE MANS AUTO CTR INC	1925 WILCOX AVE LOS ANGELES	Hist-Auto Repair	Listed	0.36 N	48
<a href="#">282</a> Maps: <a href="#">1, 3</a>	7557-SC LE MANS AUTO CTR INC	1925 N WILCOX AVE HOLLYWOOD	AIR-DIST-CA	Listed	0.36 N	48
<a href="#">282</a> Maps: <a href="#">1, 3</a>	110626-SC CALIBER BODYWORKS INC, CALIBER COLLISION	1925 N WILCOX AVE HOLLYWOOD	AIR-DIST-CA	Listed	0.36 N	48
<a href="#">282</a> Maps: <a href="#">1, 3</a>	1269011 LEMAN'S AUTO CENTER	1925 N. WILCOX AVE HOLLYWOOD	Hist-CalFID-CA	Listed	0.36 N	48
<a href="#">282</a> Maps: <a href="#">1, 3</a>	CAD982492076 CALIBER BODYWORKS INC	1925 N WILCOX AVE HOLLYWOOD	RCRA-SQG-US	Listed	0.36 N	48
<a href="#">283</a> Maps: <a href="#">1, 3</a>	174950-SC MC CADDEN PLACE, LLC MC CADDEN PLACE LA	1714 N MC CADDEN PL LOS ANGELES	AIR-DIST-CA	Listed	0.36 W	6
<a href="#">284</a> Maps: <a href="#">1, 3</a>	150192-SC HENRY'S CLEANERS, M PEREZ, R MORALES DBA	6660 W SUNSET BLVD STE G LOS ANGELES	AIR-DIST-CA	Listed	0.36 SW	-34
<a href="#">284</a> Maps: <a href="#">1, 3</a>	54721-SC EIFFLE CLEANERS 059120	6660 SUNSET BLVD UNIT F LOS ANGELES	AIR-DIST-CA	Listed	0.36 SW	-34
<a href="#">284</a> Maps: <a href="#">1, 3</a>	59120-SC ROSE CLEANERS	6660 SUNSET BLVD UNIT F LOS ANGELES	AIR-DIST-CA	Listed	0.36 SW	-34

MAP ID	ID/SITE NAME	ADDRESS	DATABASE	STATUS	DISTANCE (MILES)	ELEV DIFF (FEET)
<a href="#">284</a> Maps: <a href="#">1, 3</a>	127980-SC OTTO'S DRY CLEANERS & LAUNDRY	6660 W SUNSET BLVD BLDG. #G WEST HOLLYWOOD	AIR-DIST-CA	Listed	0.36 SW	-34
<a href="#">284</a> Maps: <a href="#">1, 3</a>	142633-SC JULIE'S CLEANERS, ROSA OLVERA	6660 W SUNSET BLVD STE G LOS ANGELES	AIR-DIST-CA	Listed	0.36 SW	-34
<a href="#">284</a> Maps: <a href="#">1, 3</a>	148644-SC HENRY'S CLEANERS, M PEREZ, R MORALES DBA	6660 W SUNSET BLVD STE G LOS ANGELES	AIR-DIST-CA	Listed	0.36 SW	-34
<a href="#">284</a> Maps: <a href="#">1, 3</a>	57390 Julie's Cleaners	6660 W Sunset Blvd # G Los Angeles	DCF2-CA	Listed	0.36 SW	-34
<a href="#">284</a> Maps: <a href="#">1, 3</a>	56771 Henry Cleaners	6660 W Sunset Blvd # G Los Angeles	DCF2-CA	Listed	0.36 SW	-34
<a href="#">284</a> Maps: <a href="#">1, 3</a>	CAL000021372 ROSE CLEANERS	6660 SUNSET BLVD LOS ANGELES	DryCleaners-CA	Listed	0.36 SW	-34
<a href="#">284</a> Maps: <a href="#">1, 3</a>	CAL000209556 ROSE CLEANERS	6660 SUNSET BLVD LOS ANGELES	DryCleaners-CA	Listed	0.36 SW	-34
<a href="#">284</a> Maps: <a href="#">1, 3</a>	322235-PD ROSE CLEANERS	6660 W SUNSET BLVD LOS ANGELES	Hist-Cleaners	Listed	0.36 SW	-34
<a href="#">284</a> Maps: <a href="#">1, 3</a>	153917 7-Eleven	6660 W Sunset Blvd Los Angeles	Hist-Service Stations	Listed	0.36 SW	-34
<a href="#">285</a> Maps: <a href="#">1, 3</a>	7757663 1X MOLER, RON & ISRAEL, BOB	1347 CAHUENGA BLVD HOLLYWOOD	Hist-CalFID-CA	Listed	0.36 S	-43
<a href="#">286</a> Maps: <a href="#">1, 3</a>	180151-SC CHURCH OF SCIENTOLOGY INT'L - HOLLYWOOD	6724 HOLLYWOOD BLVD HOLLYWOOD	AIR-DIST-CA	Listed	0.36 W	-4
<a href="#">287</a> Maps: <a href="#">1, 3</a>	163405-SC ALTA HOLLYWOOD	1714 N MC CADDEN PL HOLLYWOOD	AIR-DIST-CA	Listed	0.37 W	5

MAP ID	ID/SITE NAME	ADDRESS	DATABASE	STATUS	DISTANCE (MILES)	ELEV DIFF (FEET)
<a href="#">288</a> Maps: <a href="#">1, 3</a>	42524-SC LAS PALMAS CLEANERS	1751 N LAS PALMAS HOLLYWOOD	AIR-DIST-CA	Listed	0.37 NW	16
<a href="#">288</a> Maps: <a href="#">1, 3</a>	101784-SC LAS PALMAS CLEANERS, SUE H S HUH 101020	1751 N LAS PALMAS HOLLYWOOD	AIR-DIST-CA	Listed	0.37 NW	16
<a href="#">288</a> Maps: <a href="#">1, 3</a>	101020-SC LAS PALMAS CLEANERS	1751 N LAS PALMAS HOLLYWOOD	AIR-DIST-CA	Listed	0.37 NW	16
<a href="#">288</a> Maps: <a href="#">1, 3</a>	131550-SC LAS PALMAS CLEANERS, JIN PARK, DBA	1751 N LAS PALMAS HOLLYWOOD	AIR-DIST-CA	Listed	0.37 NW	16
<a href="#">288</a> Maps: <a href="#">1, 3</a>	5759-SC LAS PALMAS CLEANERS	1751 N LAS PALMAS AVE LOS ANGELES	AIR-DIST-CA	Listed	0.37 NW	16
<a href="#">288</a> Maps: <a href="#">1, 3</a>	77615-SC LAS PALMAS CLEANERS	1751 N LAS PALMAS HOLLYWOOD	AIR-DIST-CA	Listed	0.37 NW	16
<a href="#">288</a> Maps: <a href="#">1, 3</a>	57826 Las Palmas Professional Clnrs	1751 N Las Palmas Ave Los Angeles	DCF2-CA	Listed	0.37 NW	16
<a href="#">288</a> Maps: <a href="#">1, 3</a>	CAD981616899 LAS PALMAS CLEANERS	1751 N LAS PALMAS HOLLYWOOD	DryCleaners-CA	Listed	0.37 NW	16
<a href="#">288</a> Maps: <a href="#">1, 3</a>	7759748 LAS PALMAS CLEANERS, BEN KAU D	1751 N. LAS PALMAS HOLLYWOOD	Hist-CalFID-CA	Listed	0.37 NW	16
<a href="#">288</a> Maps: <a href="#">1, 3</a>	238806 LAS PALMAS CLEANERS	1751 N. LAS PALMAS HOLLYWOOD	Hist-CalFID-CA	Listed	0.37 NW	16
<a href="#">288</a> Maps: <a href="#">1, 3</a>	309373-PD LAS PALMAS PROFESSIONAL CLNRS	1751 N LAS PALMAS AVE LOS ANGELES	Hist-Cleaners	Listed	0.37 NW	16
<a href="#">288</a> Maps: <a href="#">1, 3</a>	CAD981616899 LAS PALMAS CLEANERS	1751 N LAS PALMAS HOLLYWOOD	RCRA-SQG-US	Listed	0.37 NW	16
<a href="#">289</a> Maps: <a href="#">1, 3</a>	7757140 1X 1625 LTD PART	1621 N. MCCADDEN PL HOLLYWOOD	Hist-CalFID-CA	Listed	0.37 W	-12

MAP ID	ID/SITE NAME	ADDRESS	DATABASE	STATUS	DISTANCE (MILES)	ELEV DIFF (FEET)
<a href="#">290</a> Maps: <a href="#">1, 3</a>	205346 LAFD - FIRE STATION 27	1327 N. COLE AV LOS ANGELES	Hist-Service Stations	Listed	0.37 S	-46
<a href="#">290</a> Maps: <a href="#">1, 3</a>	CA0000233726 LA CITY FIRE DEPT 27	1327 N COLE AVE LOS ANGELES	RCRA-SQG-US	Listed	0.37 S	-46
<a href="#">290</a> Maps: <a href="#">1, 3</a>	536088 LOS ANGELES FIRE STATION 27	1327 COLE AVE LOS ANGELES	UST-CA	Listed	0.37 S	-46
<a href="#">291</a> Maps: <a href="#">1, 3</a>	67567-SC BURGERS & THINGS ,LORMIC INC	6660 W SUNSET BLVD HOLLYWOOD	AIR-DIST-CA	Listed	0.37 SW	-34
<a href="#">291</a> Maps: <a href="#">1, 3</a>	128336-SC OTTO'S DRY CLEANERS & LAUNDRY	6660 SUNSET BLVD SUITE G HOLLYWOOD	AIR-DIST-CA	Listed	0.37 SW	-34
<a href="#">291</a> Maps: <a href="#">1, 3</a>	99656-SC ROSE CLEANERS	6660 W SUNSET BLVD STE G HOLLYWOOD	AIR-DIST-CA	Listed	0.37 SW	-34
<a href="#">291</a> Maps: <a href="#">1, 3</a>	CAD981974793 ROSE CLEANERS	6660 SUNSET BLVD HOLLYWOOD	DryCleaners-CA	Listed	0.37 SW	-34
<a href="#">291</a> Maps: <a href="#">1, 3</a>	CAL000309567 HENRY'S CLEANERS	6660 SUNSET BLVD STE G HOLLYWOOD	DryCleaners-CA	Listed	0.37 SW	-34
<a href="#">291</a> Maps: <a href="#">1, 3</a>	7760339 SIR SPEEDY	6660 SUNSET BLVD HOLLYWOOD	Hist-CalFID-CA	Listed	0.37 SW	-34
<a href="#">291</a> Maps: <a href="#">1, 3</a>	360555 ROSE CLEANERS	6660 SUNSET BLVD HOLLYWOOD	Hist-CalFID-CA	Listed	0.37 SW	-34
<a href="#">291</a> Maps: <a href="#">1, 3</a>	7713727 SIR SPEEDY PRINTING	6660 SUNSET BLVD HOLLYWOOD	Hist-CalFID-CA	Listed	0.37 SW	-34
<a href="#">291</a> Maps: <a href="#">1, 3</a>	CAD981974793 ROSE CLEANERS	6660 SUNSET BLVD HOLLYWOOD	RCRA-SQG-US	Listed	0.37 SW	-34
<a href="#">292</a> Maps: <a href="#">1, 3</a>	87608-SC LA CITY, FIRE STA # 27	1333 N COLE AVE LOS ANGELES	AIR-DIST-CA	Listed	0.37 S	-46

MAP ID	ID/SITE NAME	ADDRESS	DATABASE	STATUS	DISTANCE (MILES)	ELEV DIFF (FEET)
<a href="#">292</a> Maps: <a href="#">1, 3</a>	4022046 FIRE STATION 27	1333 N COLE LOS ANGELES	Hist-USTReg-CA	Listed	0.37 S	-46
<a href="#">293</a> Maps: <a href="#">1, 3</a>	63860 White Glove Cleaning	6650 Franklin Ave Los Angeles	DCF2-CA	Listed	0.37 NW	39
<a href="#">294</a> Maps: <a href="#">1, 3</a>	3203042 LOS ANGELES MULTISPECIALITY	6705 SUNSET BLVD LOS ANGELES	Hist-CalFID-CA	Listed	0.37 SW	-29
<a href="#">294</a> Maps: <a href="#">1, 3</a>	CAD983633843 LOS ANGELES MULTISPECIALITY	6705 SUNSET BLVD LOS ANGELES	RCRA-SQG-US	Listed	0.37 SW	-29
<a href="#">295</a> Maps: <a href="#">1, 3</a>	1933-SC MAX FACTOR & CO	1655 N MC CADDEN PL HOLLYWOOD	AIR-DIST-CA	Listed	0.37 W	-9
<a href="#">295</a> Maps: <a href="#">1, 3</a>	171600-SC MUSICIANS INSTITUTE	1655 N MCCADDEN PL LOS ANGELES	AIR-DIST-CA	Listed	0.37 W	-9
<a href="#">295</a> Maps: <a href="#">1, 3</a>	262528 MAX FACTOR & CO	1655 N. MCCADDEN PL HOLLYWOOD	Hist-CalFID-CA	Listed	0.37 W	-9
<a href="#">295</a> Maps: <a href="#">1, 3</a>	CAD094002805 MAX FACTOR & CO	1655 N MCCADDEN PL HOLLYWOOD	RCRA-SQG-US	Listed	0.37 W	-9
<a href="#">296</a> Maps: <a href="#">1, 3</a>	931878 CHEVRON #9-0458	1934 CAHUENGA BLVD LOS ANGELES	Hist-LUSTIS-CA	Listed	0.37 N	46
<a href="#">296</a> Maps: <a href="#">1, 3</a>	900680034-UST CHEVRON #9-0458	1934 CAHUENGA BLVD LOS ANGELES	HIST-R4-CA	Listed	0.37 N	46
<a href="#">296</a> Maps: <a href="#">1, 3</a>	T0603701217 CHEVRON #9-0458	1934 CAHUENGA BLVD LOS ANGELES	LUST-Closed-CA	Completed - Case Closed	0.37 N	46
<a href="#">296</a> Maps: <a href="#">1, 3</a>	4699 CHEVRON #9-0458	1934 CAHUENGA BLVD LOS ANGELES	UST-Priority-CA	Listed	0.37 N	46
<a href="#">297</a> Maps: <a href="#">1, 3</a>	7745328 FROMEX ONE HOUR	1412 VINE ST HOLLYWOOD	Hist-CalFID-CA	Listed	0.38 SE	-38

MAP ID	ID/SITE NAME	ADDRESS	DATABASE	STATUS	DISTANCE (MILES)	ELEV DIFF (FEET)
<a href="#">297</a> Maps: <a href="#">1</a> , <a href="#">3</a>	3768827 FROMEX ONE HR PHOTO HOLLYWOOD	1412 VINE ST HOLLYWOOD	Hist-CalFID-CA	Listed	0.38 SE	-38
<a href="#">297</a> Maps: <a href="#">1</a> , <a href="#">3</a>	CAD983644733 FROMEX ONE HR PHOTO HOLLYWOOD	1412 VINE ST HOLLYWOOD	RCRA-SQG-US	Listed	0.38 SE	-38
<a href="#">298</a> Maps: <a href="#">1</a> , <a href="#">3</a>	31700-SC THE RELIABLE COMPANY 004995	11151 VAN NORTH HOLLYWOOD	AIR-DIST-CA	Listed	0.38 NE	62
<a href="#">298</a> Maps: <a href="#">1</a> , <a href="#">3</a>	34736-SC SAV-ON DEALER, #3	12504 VAN NORTH HOLLYWOOD	AIR-DIST-CA	Listed	0.38 NE	62
<a href="#">299</a> Maps: <a href="#">1</a> , <a href="#">3</a>	115283-SC CHEVRON PRODUCTS CO, SS #9-0458	1934 N CAHUENGA BLVD LOS ANGELES	AIR-DIST-CA	Listed	0.38 N	46
<a href="#">299</a> Maps: <a href="#">1</a> , <a href="#">3</a>	70895-SC CHEVRON USA INC SS#9-0458	1934 CAHUENGA BLVD LOS ANGELES	AIR-DIST-CA	Listed	0.38 N	46
<a href="#">299</a> Maps: <a href="#">1</a> , <a href="#">3</a>	27167-SC CHEVRON DLR, JORGE RODRIGUEZ SS#9- 0458	1934 N CAHUENGA BLVD LOS ANGELES	AIR-DIST-CA	Listed	0.38 N	46
<a href="#">299</a> Maps: <a href="#">1</a> , <a href="#">3</a>	137366-SC HOLLYWOOD OIL CORPORATION	1934 N CAHUENGA BLVD LOS ANGELES	AIR-DIST-CA	Listed	0.38 N	46
<a href="#">299</a> Maps: <a href="#">1</a> , <a href="#">3</a>	931878 1X CHEVRON USA	1934 CAHUENGA BLVD LOS ANGELES	Hist-CalFID-CA	Listed	0.38 N	46
<a href="#">299</a> Maps: <a href="#">1</a> , <a href="#">3</a>	29019-PD JORGE RODRIGUEZ CHEVRON	1934 N CAHUENGA BLVD LOS ANGELES	Hist-Service Stations	Listed	0.38 N	46
<a href="#">299</a> Maps: <a href="#">1</a> , <a href="#">3</a>	104201 CHEVRON STATIONS	1934 N CAHUENGA BLVD Los Angeles	Hist-Service Stations	Listed	0.38 N	46
<a href="#">299</a> Maps: <a href="#">1</a> , <a href="#">3</a>	153696 Chevron	1934 N Cahuenga Blvd Los Angeles	Hist-Service Stations	Listed	0.38 N	46

MAP ID	ID/SITE NAME	ADDRESS	DATABASE	STATUS	DISTANCE (MILES)	ELEV DIFF (FEET)
<a href="#">299</a> Maps: <a href="#">1</a> , <a href="#">3</a>	205072 CHEVRON - CHEVRON SS #1873/90458	1934 N. CAHUENGA BL LOS ANGELES	Hist-Service Stations	Listed	0.38 N	46
<a href="#">299</a> Maps: <a href="#">1</a> , <a href="#">3</a>	209992 90458	1934 CAHUENGA BLVD LOS ANGELES	Hist-UST-CA	Listed	0.38 N	46
<a href="#">299</a> Maps: <a href="#">1</a> , <a href="#">3</a>	CAD983666710 CHEVRON 90458	1934 N CAHUENGA BLVD LOS ANGELES	RCRA-NON-US	Listed	0.38 N	46
<a href="#">299</a> Maps: <a href="#">1</a> , <a href="#">3</a>	536540 CHEVRON STATION #9-0458	1934 N CAHUENGA BLVD LOS ANGELES	UST-CA	Listed	0.38 N	46
<a href="#">300</a> Maps: <a href="#">1</a> , <a href="#">3</a>	25010-SC PAINTCO INC	6350 DE LONGPRE LOS ANGELES	AIR-DIST-CA	Listed	0.38 SE	-42
<a href="#">300</a> Maps: <a href="#">1</a> , <a href="#">3</a>	547755 LIROL CORPORATION	6350 DE LONGPRE AVE LOS ANGELES	UST-CA	Listed	0.38 SE	-42
<a href="#">301</a> Maps: <a href="#">1</a> , <a href="#">3</a>	1530 A-1 AUDIO INC	6322 DE LONGPRE AVE HOLLYWOOD	Hist-CalFID-CA	Listed	0.38 SE	-41
<a href="#">302</a> Maps: <a href="#">1</a> , <a href="#">3</a>	78705-SC U S GOVT POST OFFICE, SUNSET STATION	1425 N CHEROKEE LOS ANGELES	AIR-DIST-CA	Listed	0.38 SW	-40
<a href="#">303</a> Maps: <a href="#">1</a> , <a href="#">3</a>	7763847 WATSON DELMAR	6762 HAWTHORNE LOS ANGELES	Hist-CalFID-CA	Listed	0.38 W	-12
<a href="#">303</a> Maps: <a href="#">1</a> , <a href="#">3</a>	7763846 1X WATSON, DELMAR	6762 HAWTHORNE LOS ANGELES	Hist-CalFID-CA	Listed	0.38 W	-12
<a href="#">304</a> Maps: <a href="#">1</a> , <a href="#">3</a>	18569-SC A-1 AUDIO RENTALS	6322 DE LONGPRE AVE LOS ANGELES	AIR-DIST-CA	Listed	0.39 SE	-42
<a href="#">305</a> Maps: <a href="#">1</a> , <a href="#">3</a>	108312-SC FUNK BROS	1338 N IVAR HOLLYWOOD	AIR-DIST-CA	Listed	0.39 S	-45
<a href="#">305</a> Maps: <a href="#">1</a> , <a href="#">3</a>	441746-PD FUNK BROTHERS	1338 IVAR AVE LOS ANGELES	Hist-Auto Repair	Listed	0.39 S	-45



MAP ID	ID/SITE NAME	ADDRESS	DATABASE	STATUS	DISTANCE (MILES)	ELEV DIFF (FEET)
<a href="#">306</a> Maps: <a href="#">1, 3</a>	50828-SC NETWORK AUTO BODY INC	6150 HOLLYWOOD BLVD HOLLYWOOD	AIR-DIST-CA	Listed	0.39 E	0
<a href="#">306</a> Maps: <a href="#">1, 3</a>	1268726 NETWORK AUTO BODY INC, J. FASO	6150 HOLLYWOOD BLVD LOS ANGELES	Hist-CalFID-CA	Listed	0.39 E	0
<a href="#">306</a> Maps: <a href="#">1, 3</a>	CAD982486409 NETWORK AUTO BODY #1	6150 HOLLYWOOD BLVD LOS ANGELES	RCRA-SQG-US	Listed	0.39 E	0
<a href="#">307</a> Maps: <a href="#">1, 3</a>	411103-PD C & C MASTERCARE AUTOMOTIVE	1617 N GOWER ST LOS ANGELES	Hist-Auto Repair	Listed	0.39 E	-7
<a href="#">308</a> Maps: <a href="#">1, 3</a>	125888-SC TODD-AO HOLLYWOOD DIGITAL, TODD-AO HD	6690 SUNSET BLVD HOLLYWOOD	AIR-DIST-CA	Listed	0.39 SW	-35
<a href="#">308</a> Maps: <a href="#">1, 3</a>	104421-SC HOLLYWOOD DIGITAL LTD	6690 SUNSET BLVD HOLLYWOOD	AIR-DIST-CA	Listed	0.39 SW	-35
<a href="#">309</a> Maps: <a href="#">1, 3</a>	38435-SC CROWN AUTO BODY	6161 HOLLYWOOD BLVD LOS ANGELES	AIR-DIST-CA	Listed	0.39 E	2
<a href="#">309</a> Maps: <a href="#">1, 3</a>	54071-SC NETWORK AUTO BODY INC	6161 HOLLYWOOD BLVD HOLLYWOOD	AIR-DIST-CA	Listed	0.39 E	2
<a href="#">309</a> Maps: <a href="#">1, 3</a>	523315-PD NETWORK AUTO BODY INC	6161 HOLLYWOOD BLVD LOS ANGELES	Hist-Auto Repair	Listed	0.39 E	2
<a href="#">309</a> Maps: <a href="#">1, 3</a>	1268725 NETWORK AUTO BODY #2	6161 HOLLYWOOD BLVD LOS ANGELES	Hist-CalFID-CA	Listed	0.39 E	2
<a href="#">309</a> Maps: <a href="#">1, 3</a>	CAD982486383 NETWORK AUTO BODY #2	6161 HOLLYWOOD BLVD LOS ANGELES	RCRA-SQG-US	Listed	0.39 E	2
<a href="#">310</a> Maps: <a href="#">1, 3</a>	7751029 1X MR. TIM DAVIS	6715 SUNSET BLVD HOLLYWOOD	Hist-CalFID-CA	Listed	0.39 SW	-29
<a href="#">310</a> Maps: <a href="#">1, 3</a>	7751030 1X VERDUGO PRESS	6715 SUNSET BLVD HOLLYWOOD	Hist-CalFID-CA	Listed	0.39 SW	-29

MAP ID	ID/SITE NAME	ADDRESS	DATABASE	STATUS	DISTANCE (MILES)	ELEV DIFF (FEET)
<a href="#">311</a> Maps: <a href="#">1, 3</a>	235231 LA FIRE STATION 27	1335 N. CAHUENGA BLVD LOS ANGELES	Hist-CalFID-CA	Listed	0.4 S	-47
<a href="#">311</a> Maps: <a href="#">1, 3</a>	CAD981962525 LA FIRE STATION 27	1335 N CAHUENGA BLVD LOS ANGELES	RCRA-SQG-US	Listed	0.4 S	-47
<a href="#">312</a> Maps: <a href="#">1, 3</a>	102532-SC L.A. WEEKLY	6715 SUNSET BLVD LOS ANGELES	AIR-DIST-CA	Listed	0.4 SW	-30
<a href="#">312</a> Maps: <a href="#">1, 3</a>	9769-SC HOLLYWOOD REPORTER	6715 SUNSET BLVD LOS ANGELES	AIR-DIST-CA	Listed	0.4 SW	-30
<a href="#">313</a> Maps: <a href="#">1, 3</a>	145994-SC 6753 HOLLYWOOD ASSOCIATES, LLC.	6753 HOLLYWOOD BLVD LOS ANGELES	AIR-DIST-CA	Listed	0.4 W	2
<a href="#">313</a> Maps: <a href="#">1, 3</a>	7748423 HOLLYWOOD CENTER BUILDING	6753 HOLLYWOOD BLVD HOLLYWOOD	Hist-CalFID-CA	Listed	0.4 W	2
<a href="#">313</a> Maps: <a href="#">1, 3</a>	7748422 DR TAMAS SZABO	6753 HOLLYWOOD BLVD HOLLYWOOD	Hist-CalFID-CA	Listed	0.4 W	2
<a href="#">313</a> Maps: <a href="#">1, 3</a>	7748421 1X HOLLYWOOD CENTER PROPERTIES	6753 HOLLYWOOD BLVD HOLLYWOOD	Hist-CalFID-CA	Listed	0.4 W	2
<a href="#">313</a> Maps: <a href="#">1, 3</a>	7707329 HOLLYWOOD CENTER	6753 HOLLYWOOD BLVD HOLLYWOOD	Hist-CalFID-CA	Listed	0.4 W	2
<a href="#">314</a> Maps: <a href="#">1, 3</a>	118157-SC TORRES SANDBLASTING	6607 PADRE TERRACE LOS ANGELES	AIR-DIST-CA	Listed	0.4 NW	75
<a href="#">315</a> Maps: <a href="#">1, 3</a>	136715-SC DENLEY INVESTMENT & MANAGEMENT	6753 HOLLYWOOD 6759 BLVD LOS ANGELES	AIR-DIST-CA	Listed	0.4 W	-1
<a href="#">316</a> Maps: <a href="#">1, 3</a>	CAR000193375 HOLLYWOOD PALLADIUM	6215 W SUNSET BLVD HOLLYWOOD	RCRA-LQG-US	Listed	0.4 E	-22
<a href="#">317</a> Maps: <a href="#">1, 3</a>	73026-SC ACROPOLIS GREEK CUISINE	6760 HOLLYWOOD 1/2 BLVD LOS ANGELES	AIR-DIST-CA	Listed	0.41 W	-1

MAP ID	ID/SITE NAME	ADDRESS	DATABASE	STATUS	DISTANCE (MILES)	ELEV DIFF (FEET)
<a href="#">318</a> Maps: <a href="#">1, 3</a>	9646-SC PETERSEN PUBLISHING CO	6725 SUNSET BLVD SUITE 403 LOS ANGELES	AIR-DIST-CA	Listed	0.41 SW	-29
<a href="#">318</a> Maps: <a href="#">1, 3</a>	326979 PETERSEN PUBLISHING COMPANY	6725 SUNSET BLVD LOS ANGELES	Hist-CalFID-CA	Listed	0.41 SW	-29
<a href="#">318</a> Maps: <a href="#">1, 3</a>	CAD037067857 PETERSEN PUBLISHING COMPANY	6725 SUNSET BLVD LOS ANGELES	RCRA-NON-US	Listed	0.41 SW	-29
<a href="#">319</a> Maps: <a href="#">1, 3</a>	163360-SC LIVE NATION (HOLLYWOOD PALLADIUM)	6215 W SUNSET BLVD LOS ANGELES	AIR-DIST-CA	Listed	0.41 SE	-23
<a href="#">320</a> Maps: <a href="#">1, 3</a>	499237-PD M T AUTOMOTIVE	6141 HOLLYWOOD BLVD LOS ANGELES	Hist-Auto Repair	Listed	0.41 E	2
<a href="#">321</a> Maps: <a href="#">1, 3</a>	7757324 1X TRUST SERVICES OF AMERICA	6148 CARLOS AVE HOLLYWOOD	Hist-CalFID-CA	Listed	0.41 E	20
<a href="#">322</a> Maps: <a href="#">1, 3</a>	7748371 1X PICK & VANOFF	6235 LELAND WAY LOS ANGELES	Hist-CalFID-CA	Listed	0.41 SE	-35
<a href="#">323</a> Maps: <a href="#">1, 3</a>	121942-SC PIC N SAVE STORE #4032	1341 VINE ST HOLLYWOOD	AIR-DIST-CA	Listed	0.41 SE	-45
<a href="#">323</a> Maps: <a href="#">1, 3</a>	139020-SC BIG LOTS #4032	1341 VINE ST HOLLYWOOD	AIR-DIST-CA	Listed	0.41 SE	-45
<a href="#">324</a> Maps: <a href="#">1, 3</a>	4029319 1X DEXTER, RON	6140 HOLLYWOOD BLVD LOS ANGELES	Hist-CalFID-CA	Listed	0.41 E	2
<a href="#">324</a> Maps: <a href="#">1, 3</a>	4029319 THE DEXTERS COMPANY	6140 HOLLYWOOD LOS ANGELES	Hist-USTReg-CA	Listed	0.41 E	2
<a href="#">325</a> Maps: <a href="#">1, 3</a>	87208-SC POST GROUP, THE	6335 HOMEWOOD AVE LOS ANGELES	AIR-DIST-CA	Listed	0.41 SE	-47
<a href="#">325</a> Maps: <a href="#">1, 3</a>	CAR000031906 POST GROUP INC	6335 HOMEWOOD AVE LOS ANGELES	RCRA-SQG-US	Listed	0.41 SE	-47

MAP ID	ID/SITE NAME	ADDRESS	DATABASE	STATUS	DISTANCE (MILES)	ELEV DIFF (FEET)
<a href="#">326</a> Maps: <a href="#">1</a> , <a href="#">3</a>	69227-SC MAMA SIAM RESTAURANT	1360 N VINE ST LOS ANGELES	AIR-DIST-CA	Listed	0.42 SE	-42
<a href="#">327</a> Maps: <a href="#">1</a> , <a href="#">3</a>	7708648 1X AQUARIUS THEATER	6230 SUNSET BLVD HOLLYWOOD	Hist-CalFID-CA	Listed	0.42 SE	-34
<a href="#">328</a> Maps: <a href="#">1</a> , <a href="#">3</a>	73025-SC SNOW WHITE COFFEE SHOP	6769 HOLLYWOOD BLVD LOS ANGELES	AIR-DIST-CA	Listed	0.42 W	1
<a href="#">329</a> Maps: <a href="#">1</a> , <a href="#">3</a>	101153-SC HOLLYWOOD CAR WASH INC	6210 SUNSET BLVD HOLLYWOOD	AIR-DIST-CA	Listed	0.43 SE	-32
<a href="#">329</a> Maps: <a href="#">1</a> , <a href="#">3</a>	258560 MARK C BLOOME	6210 SUNSET BLVD HOLLYWOOD	Hist-CalFID-CA	Listed	0.43 SE	-32
<a href="#">330</a> Maps: <a href="#">1</a> , <a href="#">3</a>	4021741 THOMAS TOP&UPHOLSTERI NG CO INC	1317 N. CAHUENGA HOLLYWOOD	Hist-CalFID-CA	Listed	0.43 S	-51
<a href="#">330</a> Maps: <a href="#">1</a> , <a href="#">3</a>	7711904 1X DUTTON, MAUDELENE	1317 N. CAHUENGA HOLLYWOOD	Hist-CalFID-CA	Listed	0.43 S	-51
<a href="#">331</a> Maps: <a href="#">1</a> , <a href="#">3</a>	41754-SC TEXACO DLR, STAN KRAKOWIAK	1317 N CAHUENGA LOS ANGELES	AIR-DIST-CA	Listed	0.43 S	-51
<a href="#">331</a> Maps: <a href="#">1</a> , <a href="#">3</a>	4021741 THOMAS TOP&UPHOLSTERI NG CO INC	1317 CAHUENGA LOS ANGELES	Hist-USTReg-CA	Listed	0.43 S	-51
<a href="#">332</a> Maps: <a href="#">1</a> , <a href="#">3</a>	19422-SC PADRE HOTEL	1963 N CAHUENGA BLVD LOS ANGELES	AIR-DIST-CA	Listed	0.43 N	63
<a href="#">333</a> Maps: <a href="#">1</a> , <a href="#">3</a>	75955-SC HOLIDAY SPA HEALTH CLUBS, MUTUAL ACCEPT	1628 EL CENTRO LOS ANGELES	AIR-DIST-CA	Listed	0.43 E	-4
<a href="#">333</a> Maps: <a href="#">1</a> , <a href="#">3</a>	75904-SC HOLIDAY SPA HEALTH CORP. OF CA.	1628 EL CENTRO LOS ANGELES	AIR-DIST-CA	Listed	0.43 E	-4
<a href="#">334</a> Maps: <a href="#">1</a> , <a href="#">3</a>	10920 DISCOUNT TIRE CO	6210 W SUNSET BLVD Los Angeles	Hist-Auto Repair	Listed	0.43 SE	-33

MAP ID	ID/SITE NAME	ADDRESS	DATABASE	STATUS	DISTANCE (MILES)	ELEV DIFF (FEET)
<a href="#">334</a> Maps: <a href="#">1</a> , <a href="#">3</a>	40802 Discount Tire Ctr	6210 W Sunset Blvd Los Angeles	Hist-Auto Repair	Listed	0.43 SE	-33
<a href="#">334</a> Maps: <a href="#">1</a> , <a href="#">3</a>	448972-PD GOODYEAR CO	6210 W SUNSET BLVD LOS ANGELES	Hist-Auto Repair	Listed	0.43 SE	-33
<a href="#">335</a> Maps: <a href="#">1</a> , <a href="#">3</a>	25243-SC STONEHAVEN APTS	1523 N MC CADDEN PL LOS ANGELES	AIR-DIST-CA	Listed	0.43 W	-27
<a href="#">336</a> Maps: <a href="#">1</a> , <a href="#">3</a>	25542-SC LA CITY, HOLLYWOOD- WILSHIRE MUN BLDG	6501 FOUNTAIN AVE HOLLYWOOD	AIR-DIST-CA	Listed	0.43 S	-55
<a href="#">336</a> Maps: <a href="#">1</a> , <a href="#">3</a>	7540-SC LA CITY, POLICE DEPT, HOLLYWOOD AREA	6501 FOUNTAIN AVE HOLLYWOOD	AIR-DIST-CA	Listed	0.43 S	-55
<a href="#">336</a> Maps: <a href="#">1</a> , <a href="#">3</a>	235521 LA HOLLYWOOD MUNI BUILDING	6501 FOUNTAIN AVE HOLLYWOOD	Hist-CalFID-CA	Listed	0.43 S	-55
<a href="#">336</a> Maps: <a href="#">1</a> , <a href="#">3</a>	CAD981988199 LA HOLLYWOOD MUNI BUILDING	6501 FOUNTAIN AVE HOLLYWOOD	RCRA-SQG-US	Listed	0.43 S	-55
<a href="#">337</a> Maps: <a href="#">1</a> , <a href="#">3</a>	179557-SC KR HOLLYWOOD LLC	1550 N EL CENTRO AVE LOS ANGELES	AIR-DIST-CA	Listed	0.43 E	-14
<a href="#">338</a> Maps: <a href="#">1</a> , <a href="#">3</a>	1755-SC B.B.C. BODY SHOP	6768 YUCCA ST LOS ANGELES	AIR-DIST-CA	Listed	0.43 W	14
<a href="#">339</a> Maps: <a href="#">1</a> , <a href="#">3</a>	7710928 JOES SERVICE CENTER MOBILE	6228 FRANKLIN AVE LOS ANGELES	Hist-CalFID-CA	Listed	0.44 NE	55
<a href="#">339</a> Maps: <a href="#">1</a> , <a href="#">3</a>	4027227 JOE'S SERVICE CENTER	6228 FRANKLIN AVE LOS ANGELES	Hist-CalFID-CA	Listed	0.44 NE	55
<a href="#">339</a> Maps: <a href="#">1</a> , <a href="#">3</a>	7710927 1X JOE BAJAKGIAN MOBILE SERVICE	6228 FRANKLIN AVE LOS ANGELES	Hist-CalFID-CA	Listed	0.44 NE	55

MAP ID	ID/SITE NAME	ADDRESS	DATABASE	STATUS	DISTANCE (MILES)	ELEV DIFF (FEET)
<a href="#">339</a> Maps: <a href="#">1</a> , <a href="#">3</a>	42404 Joe's Mobil Svc	6228 Franklin Ave Los Angeles	Hist-Service Stations	Listed	0.44 NE	55
<a href="#">339</a> Maps: <a href="#">1</a> , <a href="#">3</a>	153904 Joe's Service Center	6228 Franklin Ave Los Angeles	Hist-Service Stations	Listed	0.44 NE	55
<a href="#">339</a> Maps: <a href="#">1</a> , <a href="#">3</a>	28462-PD JOES MOBIL	6228 FRANKLIN AVE LOS ANGELES	Hist-Service Stations	Listed	0.44 NE	55
<a href="#">340</a> Maps: <a href="#">1</a> , <a href="#">3</a>	5021-SC US GOVT, OFF OF SOCIAL SECURITY	6730 SUNSET BLVD LOS ANGELES	AIR-DIST-CA	Listed	0.44 SW	-32
<a href="#">341</a> Maps: <a href="#">1</a> , <a href="#">3</a>	5696 Pep Boys Supercenter	6125 Hollywood Blvd Los Angeles	Hist-Auto Repair	Listed	0.44 E	10
<a href="#">341</a> Maps: <a href="#">1</a> , <a href="#">3</a>	2390 PEP BOYS MANNY MOE & JACK	6125 HOLLYWOOD BLVD Los Angeles	Hist-Auto Repair	Listed	0.44 E	10
<a href="#">341</a> Maps: <a href="#">1</a> , <a href="#">3</a>	255900 PEP BOYS - HOLLYWOOD 4	6125 HOLLYWOOD BLVD LOS ANGELES	Hist-UST-CA	Listed	0.44 E	10
<a href="#">342</a> Maps: <a href="#">1</a> , <a href="#">3</a>	33055-SC EXXONMOBIL OIL CORP,11535, H. BAJAKAJIAN	6230 FRANKLIN AVE LOS ANGELES	AIR-DIST-CA	Listed	0.44 NE	62
<a href="#">342</a> Maps: <a href="#">1</a> , <a href="#">3</a>	176159-SC 6228 FRANKLIN LLC, DBA JOE'S SERVICE CEN	6230 FRANKLIN AVE LOS ANGELES	AIR-DIST-CA	Listed	0.44 NE	62
<a href="#">342</a> Maps: <a href="#">1</a> , <a href="#">3</a>	T0603787074 MOBIL STATION 18-HXW	6230 FRANKLIN AVE. LOS ANGELES	ENF-CA	Listed	0.44 NE	62
<a href="#">342</a> Maps: <a href="#">1</a> , <a href="#">3</a>	4027228 1X MOBIL OIL #11HXW	6230 FRANKLIN LOS ANGELES	Hist-CalFID-CA	Listed	0.44 NE	62
<a href="#">342</a> Maps: <a href="#">1</a> , <a href="#">3</a>	900280161 MOBIL #18-HXW	6230 FRANKLIN AVE. LOS ANGELES	Hist-DTG-CA	Listed	0.44 NE	62
<a href="#">342</a> Maps: <a href="#">1</a> , <a href="#">3</a>	900280161-UST MOBIL #18-HXW	6230 FRANKLIN AVE. LOS ANGELES	HIST-R4-CA	Listed	0.44 NE	62

MAP ID	ID/SITE NAME	ADDRESS	DATABASE	STATUS	DISTANCE (MILES)	ELEV DIFF (FEET)
<a href="#">342</a> Maps: <a href="#">1</a> , <a href="#">3</a>	205177 EXXONMOBIL - BAJAKAJIAN, HOSEP	6230 W. FRANKLIN AV LOS ANGELES	Hist-Service Stations	Listed	0.44 NE	62
<a href="#">342</a> Maps: <a href="#">1</a> , <a href="#">3</a>	238452 HOSEP BAJAKAJIAN	6230 FRANKLIN AVE LOS ANGELES	Hist-UST-CA	Listed	0.44 NE	62
<a href="#">342</a> Maps: <a href="#">1</a> , <a href="#">3</a>	4027228 MOBIL STATION #11-HXW	6230 FRANKLIN LOS ANGELES	Hist-USTReg-CA	Listed	0.44 NE	62
<a href="#">342</a> Maps: <a href="#">1</a> , <a href="#">3</a>	T0603787074 MOBIL STATION 18-HXW	6230 FRANKLIN AVE. LOS ANGELES	LUST-Closed-CA	Completed - Case Closed	0.44 NE	62
<a href="#">342</a> Maps: <a href="#">1</a> , <a href="#">3</a>	CAL000050462 EXXONMOBIL OIL CORP 11535	6230 FRANKLIN AVENUE LOS ANGELES	RCRA-LQG-US	Listed	0.44 NE	62
<a href="#">342</a> Maps: <a href="#">1</a> , <a href="#">3</a>	CAR000223164 EXXONMOBIL OIL CORP 11535	6230 FRANKLIN AVE LOS ANGELES	RCRA-SQG-US	Listed	0.44 NE	62
<a href="#">342</a> Maps: <a href="#">1</a> , <a href="#">3</a>	545377 MOBIL SERVICE STATION HXW	6230 FRANKLIN AVE LOS ANGELES	UST-CA	Listed	0.44 NE	62
<a href="#">343</a> Maps: <a href="#">1</a> , <a href="#">3</a>	176392-SC SOUTHERN CALIFORNIA HEALTHCARE SYSTEM, I	6245 DE LONGPRE AVE HOLLYWOOD	AIR-DIST-CA	Listed	0.44 SE	-41
<a href="#">343</a> Maps: <a href="#">1</a> , <a href="#">3</a>	127220-SC SO. CALIFORNIA HOSPITAL AT HOLLYWOOD	6245 DE LONGPRE AVE HOLLYWOOD	AIR-DIST-CA	Listed	0.44 SE	-41
<a href="#">343</a> Maps: <a href="#">1</a> , <a href="#">3</a>	7710925 1X HOLLYWOOD COMM HOSP	6245 DE LONGPRE AVE HOLLYWOOD	Hist-CalFID-CA	Listed	0.44 SE	-41
<a href="#">343</a> Maps: <a href="#">1</a> , <a href="#">3</a>	7710926 HOLLYWOOD COMMUNITY HOSPITAL	6245 DE LONGPRE AVE HOLLYWOOD	Hist-CalFID-CA	Listed	0.44 SE	-41
<a href="#">343</a> Maps: <a href="#">1</a> , <a href="#">3</a>	7756396 HOLLYWOOD COMMUNITY MEDICAL CT	6245 DE LONGPRE AVE HOLLYWOOD	Hist-CalFID-CA	Listed	0.44 SE	-41

MAP ID	ID/SITE NAME	ADDRESS	DATABASE	STATUS	DISTANCE (MILES)	ELEV DIFF (FEET)
<a href="#">344</a> Maps: <a href="#">1</a> , <a href="#">3</a>	90383-SC THE PEP BOYS, STORE #604	6125 HOLLYWOOD BLVD HOLLYWOOD	AIR-DIST-CA	Listed	0.44 E	10
<a href="#">344</a> Maps: <a href="#">1</a> , <a href="#">3</a>	325355 PEP BOYS - HOLLYWOOD STORE #4	6125 HOLLYWOOD BLVD HOLLYWOOD	Hist-CalFID-CA	Listed	0.44 E	10
<a href="#">344</a> Maps: <a href="#">1</a> , <a href="#">3</a>	204934 PEP BOYS - MANNY MOE & JACK	6125 W. HOLLYWOOD BL HOLLYWOOD	Hist-Service Stations	Listed	0.44 E	10
<a href="#">345</a> Maps: <a href="#">1</a> , <a href="#">3</a>	121236-SC KAYVAN SETAREH	6777 HOLLYWOOD BLVD LOS ANGELES	AIR-DIST-CA	Listed	0.44 W	1
<a href="#">346</a> Maps: <a href="#">1</a> , <a href="#">3</a>	117979-SC ALTA HOLLYWOOD HOSPITALS INC, HOLLYWOOD	6245 DE LONGPRE AVE LOS ANGELES	AIR-DIST-CA	Listed	0.45 SE	-41
<a href="#">346</a> Maps: <a href="#">1</a> , <a href="#">3</a>	11941-SC HOLLYWOOD COMM HOSP	6245 DELONGPRE AVE LOS ANGELES	AIR-DIST-CA	Listed	0.45 SE	-41
<a href="#">346</a> Maps: <a href="#">1</a> , <a href="#">3</a>	4032115 HOLLYWOOD COMMUNITY MEDICAL CT	6245 DE LONGPRE LOS ANGELES	Hist-USTReg-CA	Listed	0.45 SE	-41
<a href="#">346</a> Maps: <a href="#">1</a> , <a href="#">3</a>	545532 HOLLYWOOD COMMUNITY MEDICAL CT	6245 DE LONGPRE AVE LOS ANGELES	UST-CA	Listed	0.45 SE	-41
<a href="#">347</a> Maps: <a href="#">1</a> , <a href="#">3</a>	CAR000212894 RITE AID NO 6491	6726 W SUNSET BLVD LOS ANGELES	RCRA-LQG-US	Listed	0.45 SW	-35
<a href="#">348</a> Maps: <a href="#">1</a> , <a href="#">3</a>	84366-SC KENT CLEANERS	6767 SUNSET BLVD UNIT 1 LOS ANGELES	AIR-DIST-CA	Listed	0.45 W	-28
<a href="#">348</a> Maps: <a href="#">1</a> , <a href="#">3</a>	26616-SC TEXACO DLR, GARY TANIELIAN	6767 SUNSET BLVD LOS ANGELES	AIR-DIST-CA	Listed	0.45 W	-28
<a href="#">348</a> Maps: <a href="#">1</a> , <a href="#">3</a>	39467-SC TEXACO DLR #837, GEORGE ADAMIAN	6767 SUNSET LOS ANGELES	AIR-DIST-CA	Listed	0.45 W	-28



MAP ID	ID/SITE NAME	ADDRESS	DATABASE	STATUS	DISTANCE (MILES)	ELEV DIFF (FEET)
<a href="#">348</a> Maps: <a href="#">1</a> , <a href="#">3</a>	82926-SC D.J'S BURGERS	6767 SUNSET BLVD HOLLYWOOD	AIR-DIST-CA	Listed	0.45 W	-28
<a href="#">348</a> Maps: <a href="#">1</a> , <a href="#">3</a>	421517 TEXACO STATION	6767 SUNSET LOS ANGELES	Hist-CalFID-CA	Listed	0.45 W	-28
<a href="#">348</a> Maps: <a href="#">1</a> , <a href="#">3</a>	CAR000044446 IRIS CUSTOM LAB	6767 SUNSET BLVD STE 3 HOLLYWOOD	RCRA-SQG-US	Listed	0.45 W	-28
<a href="#">349</a> Maps: <a href="#">1</a> , <a href="#">3</a>	26569-SC CHEVRON DLR, MANUEL H LOPEZ #9-1205	6104 HOLLYWOOD BLVD LOS ANGELES	AIR-DIST-CA	Listed	0.45 E	4
<a href="#">349</a> Maps: <a href="#">1</a> , <a href="#">3</a>	3196926 1X CHEVRON USA - 1205	6104 HOLLYWOOD LOS ANGELES	Hist-CalFID-CA	Listed	0.45 E	4
<a href="#">349</a> Maps: <a href="#">1</a> , <a href="#">3</a>	4029317 MANUEL H LOPEZ	6104 HOLLYWOOD LOS ANGELES	Hist-CalFID-CA	Listed	0.45 E	4
<a href="#">349</a> Maps: <a href="#">1</a> , <a href="#">3</a>	34121-PD MANUEL LOPEZ CHEVRON	6104 HOLLYWOOD BLVD LOS ANGELES	Hist-Service Stations	Listed	0.45 E	4
<a href="#">349</a> Maps: <a href="#">1</a> , <a href="#">3</a>	210196 91205	6104 HOLLYWOOD LOS ANGELES	Hist-UST-CA	Listed	0.45 E	4
<a href="#">349</a> Maps: <a href="#">1</a> , <a href="#">3</a>	4029317 MANUEL H LOPEZ	6104 HOLLYWOOD LOS ANGELES	Hist-USTReg-CA	Listed	0.45 E	4
<a href="#">349</a> Maps: <a href="#">1</a> , <a href="#">3</a>	CAD983607433 CHEVRON NO 91205	6104 HOLLYWOOD BLVD LOS ANGELES	RCRA-SQG-US	Listed	0.45 E	4
<a href="#">350</a> Maps: <a href="#">1</a> , <a href="#">3</a>	143349-SC 1800 N HIGHLAND, LP/CIM GROUP	1800 N HIGHLAND AVE LOS ANGELES	AIR-DIST-CA	Listed	0.45 NW	27
<a href="#">350</a> Maps: <a href="#">1</a> , <a href="#">3</a>	7714858 PACIFIC SCIENTIFIC - HTL/KIN-TECH DIV.	1800 N. HIGHLAND AVE HOLLYWOOD	Hist-CalFID-CA	Listed	0.45 NW	27
<a href="#">350</a> Maps: <a href="#">1</a> , <a href="#">3</a>	7764442 PACIFIC SCIENTIFIC - HTL DIVIS	1800 N. HIGHLAND AVE HOLLYWOOD	Hist-CalFID-CA	Listed	0.45 NW	27

MAP ID	ID/SITE NAME	ADDRESS	DATABASE	STATUS	DISTANCE (MILES)	ELEV DIFF (FEET)
<a href="#">350</a> Maps: <a href="#">1</a> , <a href="#">3</a>	7764441 ANRRA ENT INC DBA ANTHONY'S LAB	1800 N. HIGHLAND AVE HOLLYWOOD	Hist-CalFID-CA	Listed	0.45 NW	27
<a href="#">350</a> Maps: <a href="#">1</a> , <a href="#">3</a>	7764443 PACIFIC SCIENTIFIC	1800 N. HIGHLAND AVE HOLLYWOOD	Hist-CalFID-CA	Listed	0.45 NW	27
<a href="#">350</a> Maps: <a href="#">1</a> , <a href="#">3</a>	3767018 ANTHONY'S PORTRAITS	1800 N. HIGHLAND AVE HOLLYWOOD	Hist-CalFID-CA	Listed	0.45 NW	27
<a href="#">350</a> Maps: <a href="#">1</a> , <a href="#">3</a>	CAD983645409 ANTHONY'S PORTRAITS	1800 N HIGHLAND AVE HOLLYWOOD	RCRA-SQG-US	Listed	0.45 NW	27
<a href="#">351</a> Maps: <a href="#">1</a> , <a href="#">3</a>	163959-SC JEFFERSON AT HOLLYWOOD	1724 N HIGHLAND AVE LOS ANGELES	AIR-DIST-CA	Listed	0.45 W	6
<a href="#">352</a> Maps: <a href="#">1</a> , <a href="#">3</a>	75449 DISCOUNT TIRE CENTERS HOLLYWOOD	6206 W SUNSET BLVD LOS ANGELES	Hist-Auto Repair	Listed	0.45 SE	-33
<a href="#">353</a> Maps: <a href="#">1</a> , <a href="#">3</a>	4027227 JOE'S SERVICE CENTER	6228 FRANKLIN LOS ANGELES	Hist-USTReg-CA	Listed	0.45 NE	56
<a href="#">354</a> Maps: <a href="#">1</a> , <a href="#">3</a>	29111-SC MOBIL DLR, HARRY PELENGHIAN	1840 N HIGHLAND AVE LOS ANGELES	AIR-DIST-CA	Listed	0.45 NW	31
<a href="#">354</a> Maps: <a href="#">1</a> , <a href="#">3</a>	1235993 HARUTIAN PELEGHIAN	1840 N. HIGHLAND AVE HOLLYWOOD	Hist-CalFID-CA	Listed	0.45 NW	31
<a href="#">354</a> Maps: <a href="#">1</a> , <a href="#">3</a>	1593816 MOBIL #11-H50 (FORMER)	1840 N. HIGHLAND AVE HOLLYWOOD	Hist-CalFID-CA	Listed	0.45 NW	31
<a href="#">354</a> Maps: <a href="#">1</a> , <a href="#">3</a>	1593816 MOBIL #11-H50 (FORMER)	1840 HIGHLAND AVE N HOLLYWOOD	Hist-LUSTIS-CA	Listed	0.45 NW	31
<a href="#">354</a> Maps: <a href="#">1</a> , <a href="#">3</a>	900380189-UST MOBIL #11-H50 (FORMER)	1840 HIGHLAND AVE N HOLLYWOOD	HIST-R4-CA	Listed	0.45 NW	31
<a href="#">354</a> Maps: <a href="#">1</a> , <a href="#">3</a>	1593816 MOBIL #11-H50 (FORMER)	1840 HIGHLAND AVE N HOLLYWOOD	Hist-Regional-LUST- CA	Listed	0.45 NW	31

MAP ID	ID/SITE NAME	ADDRESS	DATABASE	STATUS	DISTANCE (MILES)	ELEV DIFF (FEET)
<a href="#">354</a> Maps: <a href="#">1</a> , <a href="#">3</a>	236834 HARUTIAN PELEGHIAN	1840 N HIGHLAND AVE LOS ANGELES	Hist-UST-CA	Listed	0.45 NW	31
<a href="#">354</a> Maps: <a href="#">1</a> , <a href="#">3</a>	1235993 HARUTIAN PELEGHIAN	1840 N HIGHLAND LOS ANGELES	Hist-USTReg-CA	Listed	0.45 NW	31
<a href="#">354</a> Maps: <a href="#">1</a> , <a href="#">3</a>	T0603700929 MOBIL #11-H50 (FORMER)	1840 HIGHLAND AVE N HOLLYWOOD	LUST-Closed-CA	Completed - Case Closed	0.45 NW	31
<a href="#">354</a> Maps: <a href="#">1</a> , <a href="#">3</a>	11957 MOBIL #11-H50	1840 HIGHLAND HOLLYWOOD	UST-Priority-CA	Listed	0.45 NW	31
<a href="#">355</a> Maps: <a href="#">1</a> , <a href="#">3</a>	71003403 Duplicate Photo	1522 N. Highland Avenue Los Angeles	Cal-TierPer-CA	Listed	0.45 W	-26
<a href="#">356</a> Maps: <a href="#">1</a> , <a href="#">3</a>	CAD983661901 HOLLYWOOD PIANO COMPANY	1647 N HIGHLAND AVE LOS ANGELES	RCRA-SQG-US	Listed	0.45 W	-9
<a href="#">357</a> Maps: <a href="#">1</a> , <a href="#">3</a>	165571-SC CASTLE ARGYLE	1919 N ARGYLE AVE LOS ANGELES	AIR-DIST-CA	Listed	0.46 NE	69
<a href="#">358</a> Maps: <a href="#">1</a> , <a href="#">3</a>	174186-SC KR HOLLYWOOD LLC	6121 SUNSET BLVD LOS ANGELES	AIR-DIST-CA	Listed	0.46 E	-22
<a href="#">358</a> Maps: <a href="#">1</a> , <a href="#">3</a>	154193-SC PPD GOWER I, LLC	6121 SUNSET LOS ANGELES	AIR-DIST-CA	Listed	0.46 E	-22
<a href="#">358</a> Maps: <a href="#">1</a> , <a href="#">3</a>	2191-SC CBS CORPORATION	6121 SUNSET LOS ANGELES	AIR-DIST-CA	Listed	0.46 E	-22
<a href="#">358</a> Maps: <a href="#">1</a> , <a href="#">3</a>	7753225 CBS,INC	6121 SUNSET BLVD LOS ANGELES	Hist-CalFID-CA	Listed	0.46 E	-22
<a href="#">358</a> Maps: <a href="#">1</a> , <a href="#">3</a>	7753224 1X C B S	6121 SUNSET BLVD LOS ANGELES	Hist-CalFID-CA	Listed	0.46 E	-22
<a href="#">358</a> Maps: <a href="#">1</a> , <a href="#">3</a>	4042637 KNX - CBS RADIO	6121 SUNSET BLVD LOS ANGELES	Hist-CalFID-CA	Listed	0.46 E	-22

MAP ID	ID/SITE NAME	ADDRESS	DATABASE	STATUS	DISTANCE (MILES)	ELEV DIFF (FEET)
<a href="#">358</a> Maps: <a href="#">1</a> , <a href="#">3</a>	231171 KNXT CBS TELEVISION STUDIOS	6121 SUNSET BLVD LOS ANGELES	Hist-CalFID-CA	Listed	0.46 E	-22
<a href="#">358</a> Maps: <a href="#">1</a> , <a href="#">3</a>	231170 KNX-KKHR CBS RADIO STA	6121 SUNSET BLVD LOS ANGELES	Hist-CalFID-CA	Listed	0.46 E	-22
<a href="#">358</a> Maps: <a href="#">1</a> , <a href="#">3</a>	220452 CBS COLUMBIA SQUARE	6121 SUNSET BLVD LOS ANGELES	Hist-UST-CA	Listed	0.46 E	-22
<a href="#">358</a> Maps: <a href="#">1</a> , <a href="#">3</a>	4042637 KNX - CBS RADIO	6121 W SUNSET LOS ANGELES	Hist-USTReg-CA	Listed	0.46 E	-22
<a href="#">358</a> Maps: <a href="#">1</a> , <a href="#">3</a>	545964 KNX - CBS RADIO	6121 W SUNSET BLVD LOS ANGELES	UST-CA	Listed	0.46 E	-22
<a href="#">359</a> Maps: <a href="#">1</a> , <a href="#">3</a>	204928 CBS INC	6121 W. SUNSET BL HOLLYWOOD	Hist-Service Stations	Listed	0.46 E	-22
<a href="#">360</a> Maps: <a href="#">1</a> , <a href="#">3</a>	51672-SC SAN VALLE TILE KILN	1717 N HIGHLAND AVE LOS ANGELES	AIR-DIST-CA	Listed	0.46 W	3
<a href="#">360</a> Maps: <a href="#">1</a> , <a href="#">3</a>	75592-SC PACIFIC MANGEMENT CO	1717 N HIGHLAND AVE SUITE 1200 HOLLYWOOD	AIR-DIST-CA	Listed	0.46 W	3
<a href="#">360</a> Maps: <a href="#">1</a> , <a href="#">3</a>	CAR000034603 TUTOR SALIBA	1717 N HIGHLAND AVE HOLLYWOOD	RCRA-SQG-US	Listed	0.46 W	3
<a href="#">361</a> Maps: <a href="#">1</a> , <a href="#">3</a>	100163-SC AIDS PROJECT FOR LOS ANGELES	1313 N VINE ST LOS ANGELES	AIR-DIST-CA	Listed	0.46 SE	-52
<a href="#">361</a> Maps: <a href="#">1</a> , <a href="#">3</a>	7747521 1X AMERICAN BRAODCASTING COMPANIES INC	1313 VINE ST LOS ANGELES	Hist-CalFID-CA	Listed	0.46 SE	-52
<a href="#">361</a> Maps: <a href="#">1</a> , <a href="#">3</a>	7747520 1X ABC VINE STREET	1313 VINE ST LOS ANGELES	Hist-CalFID-CA	Listed	0.46 SE	-52
<a href="#">361</a> Maps: <a href="#">1</a> , <a href="#">3</a>	4045348 AMERICAN BROADCASTING CO	1313 VINE ST LOS ANGELES	Hist-CalFID-CA	Listed	0.46 SE	-52

MAP ID	ID/SITE NAME	ADDRESS	DATABASE	STATUS	DISTANCE (MILES)	ELEV DIFF (FEET)
<a href="#">361</a> Maps: <a href="#">1, 3</a>	7707191 1X APLA	1313 VINE ST LOS ANGELES	Hist-CalFID-CA	Listed	0.46 SE	-52
<a href="#">361</a> Maps: <a href="#">1, 3</a>	7747519 1X ABC TELEVISION/ENVIRONMENTAL PRO	1313 VINE ST LOS ANGELES	Hist-CalFID-CA	Listed	0.46 SE	-52
<a href="#">361</a> Maps: <a href="#">1, 3</a>	4045348 AMERICAN BROADCASTING CO	1313 N VINE LOS ANGELES	Hist-USTReg-CA	Listed	0.46 SE	-52
<a href="#">362</a> Maps: <a href="#">1, 3</a>	139484-SC STUDIO CLUB CLEANERS, SANG KIM DBA	6213 FRANKLIN AVE HOLLYWOOD	AIR-DIST-CA	Listed	0.46 NE	58
<a href="#">362</a> Maps: <a href="#">1, 3</a>	38139-SC RAINBOW CLEANERS	6213 FRANKLIN AVE HOLLYWOOD	AIR-DIST-CA	Listed	0.46 NE	58
<a href="#">362</a> Maps: <a href="#">1, 3</a>	67444-SC ARTHUR DRY CLEANER	6213 FRANKLIN AVE HOLLYWOOD	AIR-DIST-CA	Listed	0.46 NE	58
<a href="#">363</a> Maps: <a href="#">1, 3</a>	11150-SC PHILLIPS PETR CO	6221 FRANKLIN HOLLYWOOD	AIR-DIST-CA	Listed	0.46 NE	57
<a href="#">364</a> Maps: <a href="#">1, 3</a>	7757785 1X HOLLYWOOD ASSOC	6811 HOLLYWOOD BLVD HOLLYWOOD	Hist-CalFID-CA	Listed	0.46 W	-1
<a href="#">365</a> Maps: <a href="#">1, 3</a>	8619-SC DOLLAR RENT A CAR SYS INC	1725 N HIGHLAND HOLLYWOOD	AIR-DIST-CA	Listed	0.46 W	5
<a href="#">366</a> Maps: <a href="#">1, 3</a>	53531-SC CLEANER'S LAND	1770 N HIGHLAND HOLLYWOOD	AIR-DIST-CA	Listed	0.46 W	14
<a href="#">366</a> Maps: <a href="#">1, 3</a>	69593-SC CLEANERS LAND	1770 N HIGHLAND HOLLYWOOD	AIR-DIST-CA	Listed	0.46 W	14
<a href="#">366</a> Maps: <a href="#">1, 3</a>	124443-SC VIP CLEANERS, SOTHY TAN, DBA1	1770 N HIGHLAND UNIT B HOLLYWOOD	AIR-DIST-CA	Listed	0.46 W	14
<a href="#">366</a> Maps: <a href="#">1, 3</a>	104588-SC CLEANER'S LAND	1770 N HIGHLAND UNIT B HOLLYWOOD	AIR-DIST-CA	Listed	0.46 W	14

MAP ID	ID/SITE NAME	ADDRESS	DATABASE	STATUS	DISTANCE (MILES)	ELEV DIFF (FEET)
<a href="#">366</a> Maps: <a href="#">1</a> , <a href="#">3</a>	129913-SC PARADISE CLEANERS	1770 N HIGHLAND UNIT B HOLLYWOOD	AIR-DIST-CA	Listed	0.46 W	14
<a href="#">366</a> Maps: <a href="#">1</a> , <a href="#">3</a>	58590-SC CLEANER'S LAND	1770 N HIGHLAND HOLLYWOOD	AIR-DIST-CA	Listed	0.46 W	14
<a href="#">366</a> Maps: <a href="#">1</a> , <a href="#">3</a>	CAD982439960 CLEANERLAND CLEANERS	1770 N HIGHLAND AVE HOLLYWOOD	DryCleaners-CA	Listed	0.46 W	14
<a href="#">366</a> Maps: <a href="#">1</a> , <a href="#">3</a>	CAL000016161 CLEANERLAND CLEANERS	1770 N HIGHLAND HOLLYWOOD	DryCleaners-CA	Listed	0.46 W	14
<a href="#">366</a> Maps: <a href="#">1</a> , <a href="#">3</a>	CAL000034134 CLEANERLAND CLEANERS	1770 N HIGHLAND AVE HOLLYWOOD	DryCleaners-CA	Listed	0.46 W	14
<a href="#">366</a> Maps: <a href="#">1</a> , <a href="#">3</a>	7763787 PHOTO PLUS	1770 N. HIGHLAND AVE HOLLYWOOD	Hist-CalFID-CA	Listed	0.46 W	14
<a href="#">366</a> Maps: <a href="#">1</a> , <a href="#">3</a>	7763786 HOLLYWOOD PHOTO LAB	1770 N. HIGHLAND AVE HOLLYWOOD	Hist-CalFID-CA	Listed	0.46 W	14
<a href="#">366</a> Maps: <a href="#">1</a> , <a href="#">3</a>	3196806 CLEANERLAND CLEANERS	1770 N. HIGHLAND AVE HOLLYWOOD	Hist-CalFID-CA	Listed	0.46 W	14
<a href="#">366</a> Maps: <a href="#">1</a> , <a href="#">3</a>	7763784 CLEANER LAND	1770 N. HIGHLAND AVE HOLLYWOOD	Hist-CalFID-CA	Listed	0.46 W	14
<a href="#">366</a> Maps: <a href="#">1</a> , <a href="#">3</a>	7763785 CLEANERS LAND, BIJAN TOOBIAN D	1770 N. HIGHLAND AVE HOLLYWOOD	Hist-CalFID-CA	Listed	0.46 W	14
<a href="#">366</a> Maps: <a href="#">1</a> , <a href="#">3</a>	CAD982439960 CLEANERLAND CLEANERS	1770 N HIGHLAND AVE HOLLYWOOD	RCRA-SQG-US	Listed	0.46 W	14
<a href="#">367</a> Maps: <a href="#">1</a> , <a href="#">3</a>	107478-SC UNIJO CORP, BURGER KING #1941	1730 N HIGHLAND AVE HOLLYWOOD	AIR-DIST-CA	Listed	0.47 W	7
<a href="#">367</a> Maps: <a href="#">1</a> , <a href="#">3</a>	63768-SC BURGER KING	1730 N HIGHLAND AVE LOS ANGELES	AIR-DIST-CA	Listed	0.47 W	7

MAP ID	ID/SITE NAME	ADDRESS	DATABASE	STATUS	DISTANCE (MILES)	ELEV DIFF (FEET)
<a href="#">368</a> Maps: <a href="#">1, 3</a>	SL2046G1648 TRIZEHAHN HOLLYWOOD LLC	6800 HOLLYWOOD BLVD & HIGHLAND BLVD LOS ANGELES	SLIC-Closed-CA	Completed - Case Closed	0.47 W	-4
<a href="#">369</a> Maps: <a href="#">1, 3</a>	SD0000476 VELING PLATING COMPANY INC	763 SEWARD  HOLLYWOOD	SML-CA	Listed	0.47 S	-57
<a href="#">370</a> Maps: <a href="#">1, 3</a>	91061-SC JERRY'S GARAGE INC	1645 N GOWER ST LOS ANGELES	AIR-DIST-CA	Listed	0.47 E	2
<a href="#">370</a> Maps: <a href="#">1, 3</a>	472903-PD JERRYS GARAGE INC	1645 N GOWER ST LOS ANGELES	Hist-Auto Repair	Listed	0.47 E	2
<a href="#">371</a> Maps: <a href="#">1, 3</a>	30687-SC POWERINE OIL CO S/S #101	6111 HOLLYWOOD BLVD LOS ANGELES	AIR-DIST-CA	Listed	0.47 E	12
<a href="#">371</a> Maps: <a href="#">1, 3</a>	41035-SC KWIK GAS	6111 HOLLYWOOD BLVD LOS ANGELES	AIR-DIST-CA	Listed	0.47 E	12
<a href="#">371</a> Maps: <a href="#">1, 3</a>	4029318 PEP BOYS	6111 HOLLYWOOD LOS ANGELES	Hist-USTReg-CA	Listed	0.47 E	12
<a href="#">372</a> Maps: <a href="#">1, 3</a>	35426-SC CLEANER'S LAND	1770 N HIGHLAND AVE # B HOLLYWOOD	AIR-DIST-CA	Listed	0.47 W	16
<a href="#">372</a> Maps: <a href="#">1, 3</a>	60148 Paradise Cleaners	1770 N Highland Ave # B Los Angeles	DCF2-CA	Listed	0.47 W	16
<a href="#">372</a> Maps: <a href="#">1, 3</a>	CAL000263156 SUPERIOR & PARADISE CLEANERS LLC	1770 N HIGHLAND AVE STE B LOS ANGELES	DryCleaners-CA	Listed	0.47 W	16
<a href="#">372</a> Maps: <a href="#">1, 3</a>	76250 Paradise Cleaners	1770 N Highland Ave Ste B Los Angeles	Hist-Cleaners	Listed	0.47 W	16
<a href="#">373</a> Maps: <a href="#">1, 3</a>	CAL000278697 STUDIO CLUB CLEANERS	6215 FRANKLIN AVE LOS ANGELES	DryCleaners-CA	Listed	0.47 NE	58
<a href="#">374</a> Maps: <a href="#">1, 3</a>	61659 Service Master By Eddie Inc	1601 N Gower St Los Angeles	DCF2-CA	Listed	0.47 E	-8

MAP ID	ID/SITE NAME	ADDRESS	DATABASE	STATUS	DISTANCE (MILES)	ELEV DIFF (FEET)
<a href="#">374</a> Maps: <a href="#">1</a> , <a href="#">3</a>	52073 All Pro Quality Cleaning Svc	1601 N Gower St Los Angeles	DCF2-CA	Listed	0.47 E	-8
<a href="#">375</a> Maps: <a href="#">1</a> , <a href="#">3</a>	57836-SC UNION DLR, G FRANCOIS & T TAYLOR a	1837 N HIGHLAND AVE LOS ANGELES	AIR-DIST-CA	Listed	0.47 NW	25
<a href="#">375</a> Maps: <a href="#">1</a> , <a href="#">3</a>	63244-SC UNOCAL CORPORATION	1837 N HIGHLAND AVE LOS ANGELES	AIR-DIST-CA	Listed	0.47 NW	25
<a href="#">375</a> Maps: <a href="#">1</a> , <a href="#">3</a>	28386-SC UNION DLR #1818, KEN MEYER	1837 N HIGHLAND AVE LOS ANGELES	AIR-DIST-CA	Listed	0.47 NW	25
<a href="#">375</a> Maps: <a href="#">1</a> , <a href="#">3</a>	440586 UNOCAL SVC STA #6904	1837 N. HIGHLAND AVE LOS ANGELES	Hist-CalFID-CA	Listed	0.47 NW	25
<a href="#">375</a> Maps: <a href="#">1</a> , <a href="#">3</a>	1250318 UNION SERVICE STATION	1837 N. HIGHLAND AVE LOS ANGELES	Hist-CalFID-CA	Listed	0.47 NW	25
<a href="#">375</a> Maps: <a href="#">1</a> , <a href="#">3</a>	272673 UNION OIL SERVICE STATION 1818	1837 N HIGHLAND AVENUE LOS ANGELES	Hist-UST-CA	Listed	0.47 NW	25
<a href="#">375</a> Maps: <a href="#">1</a> , <a href="#">3</a>	264551 SERVICE STATION 1818	1837 N HIGHLAND AVE LOS ANGELES	Hist-UST-CA	Listed	0.47 NW	25
<a href="#">375</a> Maps: <a href="#">1</a> , <a href="#">3</a>	1250318 UNION SERVICE STATION	1837 N HIGHLAND LOS ANGELES	Hist-USTReg-CA	Listed	0.47 NW	25
<a href="#">376</a> Maps: <a href="#">1</a> , <a href="#">3</a>	37348-SC (THREE HOUR) CLEANER'S LAND	1768 N HIGHLAND AVE LOS ANGELES	AIR-DIST-CA	Listed	0.47 W	11
<a href="#">376</a> Maps: <a href="#">1</a> , <a href="#">3</a>	334212-PD CLEANERS LAND	1768 N HIGHLAND AVE LOS ANGELES	Hist-Cleaners	Listed	0.47 W	11
<a href="#">377</a> Maps: <a href="#">1</a> , <a href="#">3</a>	88176-SC UNION OIL OF CALIFORNIA	6760 SUNSET BLVD LOS ANGELES	AIR-DIST-CA	Listed	0.47 SW	-32
<a href="#">377</a> Maps: <a href="#">1</a> , <a href="#">3</a>	33502-SC UNION DLR, CHUNG LIM PARK	6760 SUNSET BLVD HOLLYWOOD	AIR-DIST-CA	Listed	0.47 SW	-32



MAP ID	ID/SITE NAME	ADDRESS	DATABASE	STATUS	DISTANCE (MILES)	ELEV DIFF (FEET)
<a href="#">377</a> Maps: <a href="#">1</a> , <a href="#">3</a>	116-SC UNION DLR, MOO JUNG	6760 SUNSET BLVD HOLLYWOOD	AIR-DIST-CA	Listed	0.47 SW	-32
<a href="#">377</a> Maps: <a href="#">1</a> , <a href="#">3</a>	47320-SC UNION DLR, OMID BADAHSH	6760 W SUNSET BLVD LOS ANGELES	AIR-DIST-CA	Listed	0.47 SW	-32
<a href="#">377</a> Maps: <a href="#">1</a> , <a href="#">3</a>	7759935 1X ROBERT HALEY	6760 SUNSET BLVD LOS ANGELES	Hist-CalFID-CA	Listed	0.47 SW	-32
<a href="#">377</a> Maps: <a href="#">1</a> , <a href="#">3</a>	440543 UNOCAL SVC STA #6338	6760 SUNSET BLVD LOS ANGELES	Hist-CalFID-CA	Listed	0.47 SW	-32
<a href="#">377</a> Maps: <a href="#">1</a> , <a href="#">3</a>	4042639 SUNSET UNION SERVICE	6760 SUNSET BLVD LOS ANGELES	Hist-CalFID-CA	Listed	0.47 SW	-32
<a href="#">377</a> Maps: <a href="#">1</a> , <a href="#">3</a>	264976 SERVICE STATION 6338	6760 SUNSET BLVD LOS ANGELES	Hist-UST-CA	Listed	0.47 SW	-32
<a href="#">377</a> Maps: <a href="#">1</a> , <a href="#">3</a>	272495 UNION OIL 6338	6760 SUNSET BLVD LOS ANGELES	Hist-UST-CA	Listed	0.47 SW	-32
<a href="#">377</a> Maps: <a href="#">1</a> , <a href="#">3</a>	4042639 SUNSET UNION SERVICE	6760 W SUNSET LOS ANGELES	Hist-USTReg-CA	Listed	0.47 SW	-32
<a href="#">377</a> Maps: <a href="#">1</a> , <a href="#">3</a>	T10000005393 UNOCAL #6338	6760 SUNSET BLVD HOLLYWOOD	LUST-Closed-CA	Completed - Case Closed	0.47 SW	-32
<a href="#">377</a> Maps: <a href="#">1</a> , <a href="#">3</a>	9739 UNOCAL #6338	6760 SUNSET BLVD HOLLYWOOD	UST-Priority-CA	Listed	0.47 SW	-32
<a href="#">378</a> Maps: <a href="#">1</a> , <a href="#">3</a>	124072-SC STUDIO CLUB CLEANERS, NASSER GHORBANI	6213 FRANKLIN AVE LOS ANGELES	AIR-DIST-CA	Listed	0.48 NE	58
<a href="#">378</a> Maps: <a href="#">1</a> , <a href="#">3</a>	100935-SC STUDIO CLUB CLEANERS	6213 FRANKLIN AVE LOS ANGELES	AIR-DIST-CA	Listed	0.48 NE	58
<a href="#">378</a> Maps: <a href="#">1</a> , <a href="#">3</a>	62308 Studio Club Cleaners	6213 Franklin Ave Los Angeles	DCF2-CA	Listed	0.48 NE	58

MAP ID	ID/SITE NAME	ADDRESS	DATABASE	STATUS	DISTANCE (MILES)	ELEV DIFF (FEET)
<a href="#">378</a> Maps: <a href="#">1</a> , <a href="#">3</a>	CAD982439994 STUDIO CLUB CLEANERS	6213 FRANKLYN AVE LOS ANGELES	DryCleaners-CA	Listed	0.48 NE	58
<a href="#">378</a> Maps: <a href="#">1</a> , <a href="#">3</a>	3195841 ARTHURS CLEANERS	6213 FRANKLYN AVE LOS ANGELES	Hist-CalFID-CA	Listed	0.48 NE	58
<a href="#">378</a> Maps: <a href="#">1</a> , <a href="#">3</a>	CAD982439994 STUDIO CLUB CLEANERS	6213 FRANKLIN AVE LOS ANGELES	RCRA-SQG-US	Listed	0.48 NE	58
<a href="#">379</a> Maps: <a href="#">1</a> , <a href="#">3</a>	109329-SC CARL'S JR #679	6750 SUNSET LOS ANGELES	AIR-DIST-CA	Listed	0.48 SW	-34
<a href="#">380</a> Maps: <a href="#">1</a> , <a href="#">3</a>	143653-SC AMPAS/ PICKFORD CENTER	1313 N VINE ST HOLLYWOOD	AIR-DIST-CA	Listed	0.48 SE	-54
<a href="#">381</a> Maps: <a href="#">1</a> , <a href="#">3</a>	101448-SC HOLLYWOOD HILLS CLEANERS,MIKE(S AID)REFUA	1900 N HIGHLAND AVE HOLLYWOOD	AIR-DIST-CA	Listed	0.48 NW	42
<a href="#">381</a> Maps: <a href="#">1</a> , <a href="#">3</a>	SLT43624622 HOLLYWOOD HILLS CLEANERS	1900 N. HIGHLAND AVE HOLLYWOOD	ENF-CA	Listed	0.48 NW	42
<a href="#">381</a> Maps: <a href="#">1</a> , <a href="#">3</a>	SLT43624622 HOLLYWOOD HILLS CLEANERS	1900 N. HIGHLAND AVE HOLLYWOOD	SLIC-Closed-CA	Completed - Case Closed	0.48 NW	42
<a href="#">382</a> Maps: <a href="#">1</a> , <a href="#">3</a>	141348 EON	6716 LELAND WAY LOS ANGELES	Hist-CalFID-CA	Listed	0.48 SW	-44
<a href="#">382</a> Maps: <a href="#">1</a> , <a href="#">3</a>	CAD982346967 EON	6716 LELAND WAY LOS ANGELES	RCRA-NON-US	Listed	0.48 SW	-44
<a href="#">383</a> Maps: <a href="#">1</a> , <a href="#">3</a>	CAL000026232 HOLLYWOOD HILLS CLEANERS INC	1900 N HIGHLAND AVE LOS ANGELES	DryCleaners-CA	Listed	0.48 NW	40
<a href="#">383</a> Maps: <a href="#">1</a> , <a href="#">3</a>	76242 Hollywood Hills Cleaners	1900 N Highland Ave Ste 4 Los Angeles	Hist-Cleaners	Listed	0.48 NW	40
<a href="#">383</a> Maps: <a href="#">1</a> , <a href="#">3</a>	305608-PD HOLLYWOOD HILLS CLEANERS	1900 N HIGHLAND AVE LOS ANGELES	Hist-Cleaners	Listed	0.48 NW	40

MAP ID	ID/SITE NAME	ADDRESS	DATABASE	STATUS	DISTANCE (MILES)	ELEV DIFF (FEET)
<a href="#">383</a> Maps: <a href="#">1</a> , <a href="#">3</a>	7432644 HOLLYWOOD HILLS CLEANERS	1900 HIGHLAND AVENU HOLLYWOOD	Hist-Regional-SLIC- CA	Listed	0.48 NW	40
<a href="#">384</a> Maps: <a href="#">1</a> , <a href="#">3</a>	117827-SC MSCL INC, ENCORE HOLLYWOOD	6344 FOUNTAIN AVE HOLLYWOOD	AIR-DIST-CA	Listed	0.48 S	-57
<a href="#">384</a> Maps: <a href="#">1</a> , <a href="#">3</a>	178631-SC DELUXE ENCORE, INC.	6344 FOUNTAIN AVE HOLLYWOOD	AIR-DIST-CA	Listed	0.48 S	-57
<a href="#">384</a> Maps: <a href="#">1</a> , <a href="#">3</a>	139730 1X ENCORE VIDEO, INC.	6344 FOUNTAIN AVE HOLLYWOOD	Hist-CalFID-CA	Listed	0.48 S	-57
<a href="#">384</a> Maps: <a href="#">1</a> , <a href="#">3</a>	CAD982523961 ENCORE VIDEO INC	6344 FOUNTAIN AVE HOLLYWOOD	RCRA-SQG-US	Listed	0.48 S	-57
<a href="#">385</a> Maps: <a href="#">1</a> , <a href="#">3</a>	2748773 CHEVRON #9-0880	6201 FRANKLIN AVE S HOLLYWOOD	Hist-LUSTIS-CA	Listed	0.48 NE	61
<a href="#">385</a> Maps: <a href="#">1</a> , <a href="#">3</a>	900280052-UST CHEVRON #9-0880	6201 FRANKLIN AVE S HOLLYWOOD	HIST-R4-CA	Listed	0.48 NE	61
<a href="#">385</a> Maps: <a href="#">1</a> , <a href="#">3</a>	T0603700755 CHEVRON #9-0880	6201 FRANKLIN AVE S HOLLYWOOD	LUST-Closed-CA	Completed - Case Closed	0.48 NE	61
<a href="#">386</a> Maps: <a href="#">1</a> , <a href="#">3</a>	CAR000210484 RITE AID NO 5438	6130 W SUNSET BLVD HOLLYWOOD	RCRA-LQG-US	Listed	0.48 SE	-33
<a href="#">387</a> Maps: <a href="#">1</a> , <a href="#">3</a>	7764221 HOLLYWOOD SPORTS CAR	1629 N. GOWER ST HOLLYWOOD	Hist-CalFID-CA	Listed	0.48 E	0
<a href="#">387</a> Maps: <a href="#">1</a> , <a href="#">3</a>	3196641 HOLLYWOOD JAGUAR SERVICE INC	1629 N. GOWER ST HOLLYWOOD	Hist-CalFID-CA	Listed	0.48 E	0
<a href="#">387</a> Maps: <a href="#">1</a> , <a href="#">3</a>	CAD983602269 HOLLYWOOD JAGUAR SERVICE INC	1629 N GOWER ST HOLLYWOOD	RCRA-SQG-US	Listed	0.48 E	0
<a href="#">388</a> Maps: <a href="#">1</a> , <a href="#">3</a>	200062743 COVENANT TRANSPORT	6100 W. HOLLYWOOD BLVD LOS ANGELES	Hist-ERNS-US	Listed	0.49 E	9

MAP ID	ID/SITE NAME	ADDRESS	DATABASE	STATUS	DISTANCE (MILES)	ELEV DIFF (FEET)
<a href="#">389</a> Maps: <a href="#">1</a> , <a href="#">3</a>	68898-SC GOWER GULCH GRILL INC	6124 SUNSET BLVD LOS ANGELES	AIR-DIST-CA	Listed	0.49 SE	-26
<a href="#">390</a> Maps: <a href="#">1</a> , <a href="#">3</a>	419189-PD CESARS AUTO REPAIR	6201 FRANKLIN AVE LOS ANGELES	Hist-Auto Repair	Listed	0.49 NE	59
<a href="#">390</a> Maps: <a href="#">1</a> , <a href="#">3</a>	2748773 CHEVRON #9-0880	6201 S. FRANKLIN AVE LOS ANGELES	Hist-CalFID-CA	Listed	0.49 NE	59
<a href="#">390</a> Maps: <a href="#">1</a> , <a href="#">3</a>	7747221 CESARS AUTO REPAIR	6201 S. FRANKLIN AVE LOS ANGELES	Hist-CalFID-CA	Listed	0.49 NE	59
<a href="#">390</a> Maps: <a href="#">1</a> , <a href="#">3</a>	210110 90880	6201 S FARNKLIN AVE LOS ANGELES	Hist-UST-CA	Listed	0.49 NE	59
<a href="#">390</a> Maps: <a href="#">1</a> , <a href="#">3</a>	CAD983657230 CHEVRON STATION 9 0880	6201 FRANKLIN AVE LOS ANGELES	RCRA-SQG-US	Listed	0.49 NE	59
<a href="#">391</a> Maps: <a href="#">1</a> , <a href="#">3</a>	2939-SC PARAGON DRY CLEANERS & LAUNDRY (O/B)	1310 N VINE ST LOS ANGELES	AIR-DIST-CA	Listed	0.49 SE	-55
<a href="#">391</a> Maps: <a href="#">1</a> , <a href="#">3</a>	35757-SC PARAGON CLEANERS, BOLEV INC DBA	1310 N VINE ST LOS ANGELES	AIR-DIST-CA	Listed	0.49 SE	-55
<a href="#">391</a> Maps: <a href="#">1</a> , <a href="#">3</a>	60162 Paragon Cleaners	1310 Vine St Los Angeles	DCF2-CA	Listed	0.49 SE	-55
<a href="#">391</a> Maps: <a href="#">1</a> , <a href="#">3</a>	317289-PD PARAGON DRY CLEANERS & LAUNDRY	1310 VINE ST LOS ANGELES	Hist-Cleaners	Listed	0.49 SE	-55
<a href="#">391</a> Maps: <a href="#">1</a> , <a href="#">3</a>	319898-PD PRIORITY 1 COSTUME CLEANERS	1310 VINE ST LOS ANGELES	Hist-Cleaners	Listed	0.49 SE	-55
<a href="#">391</a> Maps: <a href="#">1</a> , <a href="#">3</a>	76259 Paragon Dry Cleaners & Laundry	1310 Vine St Los Angeles	Hist-Cleaners	Listed	0.49 SE	-55
<a href="#">391</a> Maps: <a href="#">1</a> , <a href="#">3</a>	992435 Paragon Cleaners	1310 Vine Street Los Angeles	WDR-CA	Listed	0.49 SE	-55

MAP ID	ID/SITE NAME	ADDRESS	DATABASE	STATUS	DISTANCE (MILES)	ELEV DIFF (FEET)
<a href="#">392</a> Maps: <a href="#">1</a> , <a href="#">3</a>	SL0603766574 Paragon Cleaners	1310 VINE STREET HOLLYWOOD	CBF-CA	Listed	0.5 SE	-55
<a href="#">392</a> Maps: <a href="#">1</a> , <a href="#">3</a>	CAD981625676 PARAGON CLEANERS	1310 N VINE ST HOLLYWOOD	DryCleaners-CA	Listed	0.5 SE	-55
<a href="#">392</a> Maps: <a href="#">1</a> , <a href="#">3</a>	SL0603766574 PARAGON CLEANERS	1310 VINE STREET HOLLYWOOD	ENF-CA	Listed	0.5 SE	-55
<a href="#">392</a> Maps: <a href="#">1</a> , <a href="#">3</a>	319246 PARAGON CLEANERS, BOLEV INC DB	1310 N. VINE ST HOLLYWOOD	Hist-CalFID-CA	Listed	0.5 SE	-55
<a href="#">392</a> Maps: <a href="#">1</a> , <a href="#">3</a>	CAD981625676 PARAGON CLEANERS	1310 N VINE ST HOLLYWOOD	RCRA-SQG-US	Listed	0.5 SE	-55
<a href="#">392</a> Maps: <a href="#">1</a> , <a href="#">3</a>	SL0603766574 PARAGON CLEANERS	1310 VINE STREET HOLLYWOOD	SLIC-Open-CA	Open - Assessment & Interim Remedial Action	0.5 SE	-55
<a href="#">393</a> Maps: <a href="#">1</a> , <a href="#">3</a>	SL0603734628 Fountain-Vine Plaza	1253 NORTH VINE STREET HOLLYWOOD	CBF-CA	Listed	0.51 S	-57
<a href="#">393</a> Maps: <a href="#">1</a> , <a href="#">3</a>	SL0603734628 FOUNTAIN-VINE PLAZA	1253 NORTH VINE STREET HOLLYWOOD	SLIC-Closed-CA	Completed - Case Closed	0.51 S	-57
<a href="#">394</a> Maps: <a href="#">1</a> , <a href="#">3</a>	60000967 Snow White Cleaners	1246 North Vine Street, Los Angeles, CA Los Angeles	Cal-VCP-Other	Listed	0.53 SE	-58
<a href="#">394</a> Maps: <a href="#">1</a> , <a href="#">3</a>	60000967 SNOW WHITE CLEANERS	1246 NORTH VINE STREET, LOS ANGELES, CA LOS ANGELES	Controls-CA	CERTIFIED O&M - LAND USE RESTRICTION S ONLY	0.53 SE	-58
<a href="#">395</a> Maps: <a href="#">1</a> , <a href="#">3</a>	SD0000474 BOYLES-SNYDER CO	6610 LEXINGTON AVE  LOS ANGELES	SML-CA	Listed	0.6 S	-68
<a href="#">396</a> Maps: <a href="#">1</a> , <a href="#">3</a>	SL2041R1515 SHINWA CORP	938/940 ORANGE DR N LOS ANGELES	SLIC-Closed-CA	Completed - Case Closed	0.62 W	29

MAP ID	ID/SITE NAME	ADDRESS	DATABASE	STATUS	DISTANCE (MILES)	ELEV DIFF (FEET)
<a href="#">397</a> Maps: <a href="#">1</a> , <a href="#">3</a>	19880062 SANTA MONICA/VINE PRIMARY SITE NO. 9	Fountain Avenue/La Mirada Avenue Los Angeles	Cal-School-Other	Listed	0.62 SE	-59
<a href="#">398</a> Maps: <a href="#">1</a> , <a href="#">3</a>	SL204BY2364 HOLLYWOOD TRANSMISSION	6445 SANTA MONICA BLVD LOS ANGELES	SLIC-Closed-CA	Completed - Case Closed	0.68 S	-75
<a href="#">399</a> Maps: <a href="#">1</a> , <a href="#">3</a>	SD0000498 THE HARMAN PRESS	1227 N HIGHLAND AVE  LOS ANGELES	SML-CA	Listed	0.7 SW	-69
<a href="#">400</a> Maps: <a href="#">1</a> , <a href="#">3</a>	60000422 AVA Hollywood	6648, 6650 W. Lexington Avenue - 6649, 6665 W. Santa Monica Boulevard Los Angeles	Cal-VCP-Active	Listed	0.73 S	-77
<a href="#">401</a> Maps: <a href="#">1</a> , <a href="#">3</a>	SL0603786691 Pacific Title and Art Studio	6350 SANTA MONICA BOULEVARD HOLLYWOOD	CBF-CA	Listed	0.73 S	-78
<a href="#">401</a> Maps: <a href="#">1</a> , <a href="#">3</a>	SL0603786691 FORMER PACIFIC TITLE AND ART STUDIO (PTAS)	6350 SANTA MONICA BOULEVARD HOLLYWOOD	SLIC-Open-CA	Open - Eligible for Closure	0.73 S	-78
<a href="#">402</a> Maps: <a href="#">1</a> , <a href="#">3</a>	SL204CX2382 METRO CLEANERS	7055-7065 SUNSET BLVD HOLLYWOOD	SLIC-Open-CA	Open - Site Assessment	0.75 W	-20

## POTENTIAL AREAS OF CONCERN/CONTAMINATION SUMMARY

DATABASE SEARCHED	SUBJECT SITE WITHIN POTENTIAL AREA OF CONCERN	AREAS FOUND WITHIN 1-MILE RADIUS
NPL-R9-US	No	0
MethaneLF-CA	No	0
LA-LF-CA	No	0
Military-Bases-US	No	0

## DATABASE OCCURRENCE SUMMARY

HIGH RISK* OCCURRENCES IDENTIFIED IN REQUESTED SEARCH RADIUS		
DATABASE SEARCHED	DISTANCE SEARCHED (MILES)	HIGH RISK OCCURRENCES FOUND
Cal-CorAct-Open-CA	0.75	0
Cal-Military-Active	1.25	0
Cal-School-Active	0.75	0
Cal-State-Response-Active	1.25	0
Cal-Superfund-Active	1.25	0
Cal-VCP-Active	0.75	1
CERCLIS-US	0.75	0
County-LUST-Open-CA	0.75	0
County-SLIC-Open-CA	0.75	0
LUST-Open-CA	0.75	0
NPL-US	1.25	0
Proposed-NPL-US	1.25	0
Response-CA	1.25	0
SAA-Agreements-US	1.25	0
SLIC-Open-CA	0.75	4
Tribal-LUST-Open-Reg9	0.75	0
UST-Cleanup-CA	0.75	0

\* For the purposes of this report, "high risk" occurrences are those that have known contamination and have not received a "case closed" or "no further action" status from the agency that maintains the records.

## ASTM/AAI STANDARD RECORD SOURCES SUMMARY

STANDARD ENVIRONMENTAL RECORD SOURCES	ASTM MIN. SEARCH DIST. / ERS SEARCH DIST. (MILES)	ERS DATABASE NAME	TOTAL LISTINGS	MAP ID #'S
Federal NPL site list	1.0 / 1.0	NPL-US	0	None Listed
		Proposed-NPL-US	0	None Listed
Federal Delisted NPL site list	0.5 / 1.0	Delisted-NPL-US	0	None Listed
Federal CERCLIS list	0.5 / 0.5	CERCLIS-US	0	None Listed
Federal CERCLIS NFRAP site list	0.5 / 0.5	CERCLIS-Archived-US	0	None Listed
Federal RCRA CORRACTS	1.0 / 1.0	RCRA-COR-US	0	None Listed

facilities list				
Federal RCRA non-CORRACTS TSD facilities list	0.5 / 0.5	RCRA-TSD-US	0	None Listed
Federal RCRA generators list	Property and adjoining properties / 0.25	RCRA-CESQG-US	1	<a href="#">179</a>
		RCRA-LQG-US	9	<a href="#">71</a> , <a href="#">136</a> , <a href="#">240</a> , <a href="#">263</a> , <a href="#">276</a> , <a href="#">316</a> , <a href="#">342</a> , <a href="#">347</a> , <a href="#">386</a>
		RCRA-NON-US	4	<a href="#">239</a> , <a href="#">299</a> , <a href="#">318</a> , <a href="#">382</a>
		RCRA-SQG-US	39	<a href="#">59</a> , <a href="#">60</a> , <a href="#">69</a> , <a href="#">74</a> , <a href="#">77</a> , <a href="#">140</a> , <a href="#">155</a> , <a href="#">167</a> , <a href="#">169</a> , <a href="#">178</a> , <a href="#">216</a> , <a href="#">231</a> , <a href="#">248</a> , <a href="#">250</a> , <a href="#">273</a> , <a href="#">282</a> , <a href="#">288</a> , <a href="#">290</a> , <a href="#">291</a> , <a href="#">294</a> , <a href="#">295</a> , <a href="#">297</a> , <a href="#">306</a> , <a href="#">309</a> , <a href="#">311</a> , <a href="#">325</a> , <a href="#">336</a> , <a href="#">342</a> , <a href="#">348</a> , <a href="#">349</a> , <a href="#">350</a> , <a href="#">356</a> , <a href="#">360</a> , <a href="#">366</a> , <a href="#">378</a> , <a href="#">384</a> , <a href="#">387</a> , <a href="#">390</a> , <a href="#">392</a>
Federal Inst/Eng control registries	Property Only / 0.25	Controls-RCRA-US	0	None Listed
		Controls-US	0	None Listed
		Hist-US-EC	0	None Listed
		Hist-US-IC	0	None Listed
		LIENS-US	0	None Listed
Federal ERNS list	Property Only / 0.0625	ERNS-US	4	<a href="#">5</a> , <a href="#">116</a> , <a href="#">190</a> , <a href="#">224</a>
State and Tribal-Equivalent NPL	1.0 / 1.0	Cal-State-Response-Active	0	None Listed
		Cal-State-Response-NFA	0	None Listed
		Cal-State-Response-Other	0	None Listed
		Response-CA	0	None Listed
State and Tribal-Equivalent CERCLIS	0.5 / 0.5	Cal-Superfund-Active	0	None Listed
		Cal-Superfund-NFA	0	None Listed
		Cal-Superfund-Other	0	None Listed
State and Tribal landfill and/or solid waste disposal sites	0.5 / 0.5	County-SWF-CA	0	None Listed
		Debris-US	0	None Listed
		Hist-Dumps-US	0	None Listed
		Hist-SWF-CA	0	None Listed
		Land-Disposal-CA	0	None Listed



		SWIS-CA	0	None Listed
		SWLF-US	0	None Listed
		Tribal-ODI-US	0	None Listed
State and Tribal Leaking Storage Tank Lists	0.5 / 0.5	County-LUST-CA	0	None Listed
		County-LUST-Closed-CA	0	None Listed
		County-LUST-Open-CA	0	None Listed
		LUST-Closed-CA	9	<a href="#">92</a> , <a href="#">98</a> , <a href="#">133</a> , <a href="#">264</a> , <a href="#">296</a> , <a href="#">342</a> , <a href="#">354</a> , <a href="#">377</a> , <a href="#">385</a>
		LUST-Open-CA	0	None Listed
		Tribal-LUST-Closed-Reg9	0	None Listed
		Tribal-LUST-Open-Reg9	0	None Listed
		UST-Cleanup-CA	0	None Listed
		State and Tribal Registered Storage Tank Lists	Property and adjoining properties / 0.25	AST-CA
City-AST-CA	0			None Listed
City-UST-CA	0			None Listed
County-AST-CA	0			None Listed
County-UST-CA	0			None Listed
FEMA-UST-US	0			None Listed
Hist-UST-CA	19			<a href="#">51</a> , <a href="#">68</a> , <a href="#">77</a> , <a href="#">84</a> , <a href="#">102</a> , <a href="#">123</a> , <a href="#">230</a> , <a href="#">264</a> , <a href="#">299</a> , <a href="#">341</a> , <a href="#">342</a> , <a href="#">349</a> , <a href="#">354</a> , <a href="#">358</a> , <a href="#">375</a> , <a href="#">375</a> , <a href="#">377</a> , <a href="#">377</a> , <a href="#">390</a>
Tribal-UST-Reg9	0			None Listed
UST-Abandoned-CA	0			None Listed
UST-CA	11			<a href="#">153</a> , <a href="#">230</a> , <a href="#">248</a> , <a href="#">270</a> , <a href="#">271</a> , <a href="#">290</a> , <a href="#">299</a> , <a href="#">300</a> , <a href="#">342</a> , <a href="#">346</a> , <a href="#">358</a>
UST-Closed-CA	0			None Listed
USTComp-CA	0			None Listed
UST-Priority-CA	4			<a href="#">102</a> , <a href="#">296</a> , <a href="#">354</a> , <a href="#">377</a>
UST-Proposed-CA	0			None Listed
State and Tribal Inst/Eng Control Registries	Property Only / 0.5	Controls-CA	1	<a href="#">394</a>
		Deed-CA	0	None Listed
		Hist-Controls-CA	0	None Listed
		Liens-CA	0	None Listed
State and Tribal Voluntary Cleanup Sites	0.5 / 0.5	Cal-Eval-Hist	0	None Listed

		Cal-Eval-Hist-NFA	0	None Listed
		Cal-Military-Active	0	None Listed
		Cal-Military-NFA	0	None Listed
		Cal-Military-Other	0	None Listed
		Cal-School-Active	0	None Listed
		Cal-School-NFA	0	None Listed
		Cal-School-Other	1	<a href="#">397</a>
		Cal-VCP-Active	1	<a href="#">400</a>
		Cal-VCP-NFA	0	None Listed
		Cal-VCP-Other	1	<a href="#">394</a>
		Tribal-VCP-US	0	None Listed
State and Tribal Brownfield Sites	0.5 / 0.5	BF-US	0	None Listed
		Tribal-BF-US	0	None Listed

FEDERAL ASTM/AAI DATABASES							
DATABASE SEARCHED	DISTANCE SEARCHED	SUBJECT SITE	0.375 MILES	0.5 MILES	0.75 MILES	1.25 MILES	TOTAL
BF-US	0.75	0	0	0	0	-	0
CERCLIS-Archived-US	0.75	0	0	0	0	-	0
CERCLIS-US	0.75	0	0	0	0	-	0
Controls-RCRA-US	0.75	0	0	0	0	-	0
Controls-US	0.75	0	0	0	0	-	0
Debris-US	0.75	0	0	0	0	-	0
Delisted-NPL-US	1.25	0	0	0	0	0	0
ERNS-US	0.3125	0	4	-	-	-	4
FEMA-UST-US	0.5	0	0	0	-	-	0
FTTS-ENF-US	0.3125	0	1	-	-	-	1
Hist-Dumps-US	0.75	0	0	0	0	-	0
Hist-US-EC	0.75	0	0	0	0	-	0
Hist-US-IC	0.75	0	0	0	0	-	0
HMIS-US	0.3125	0	0	-	-	-	0
LIENS-US	0.3125	0	0	-	-	-	0
NPL-US	1.25	0	0	0	0	0	0
PADS-US	0.3125	0	0	-	-	-	0
PCB-US	0.5	0	0	0	-	-	0
Proposed-NPL-US	1.25	0	0	0	0	0	0
RCRA-CESQG-US	0.5	0	1	0	-	-	1
RCRA-COR-US	1.25	0	0	0	0	0	0
RCRA-LQG-US	0.5	0	5	4	-	-	9
RCRA-NON-US	0.5	0	2	2	-	-	4
RCRA-SQG-US	0.5	0	25	14	-	-	39
RCRA-TSD-US	0.75	0	0	0	0	-	0
SAA-Agreements-US	1.25	0	0	0	0	0	0
SWLF-US	0.75	0	0	0	0	-	0
Tribal-BF-US	0.75	0	0	0	0	-	0
Tribal-LUST-Closed-Reg9	0.75	0	0	0	0	-	0
Tribal-LUST-Open-Reg9	0.75	0	0	0	0	-	0
Tribal-ODI-US	0.75	0	0	0	0	-	0
Tribal-UST-Reg9	0.5	0	0	0	-	-	0
Tribal-VCP-US	0.75	0	0	0	0	-	0

**STATE ASTM/AAI DATABASES**

DATABASE SEARCHED	DISTANCE SEARCHED	SUBJECT SITE	0.375 MILES	0.5 MILES	0.75 MILES	1.25 MILES	TOTAL
AST-CA	0.5	0	0	0	-	-	0
Cal-BZ-HazWaste-CA	0.75	0	0	0	0	-	0
Cal-CorAct-Closed-CA	0.75	0	0	0	0	-	0
Cal-CorAct-Open-CA	0.75	0	0	0	0	-	0
Cal-Eval-Hist	0.75	0	0	0	0	-	0
Cal-Eval-Hist-NFA	0.75	0	0	0	0	-	0
Cal-Military-Active	1.25	0	0	0	0	0	0
Cal-Military-NFA	0.75	0	0	0	0	-	0
Cal-Military-Other	1.25	0	0	0	0	0	0
Cal-School-Active	0.75	0	0	0	0	-	0
Cal-School-NFA	0.75	0	0	0	0	-	0
Cal-School-Other	0.75	0	0	0	1	-	1
Cal-State-Response-Active	1.25	0	0	0	0	0	0
Cal-State-Response-NFA	0.75	0	0	0	0	-	0
Cal-State-Response-Other	0.75	0	0	0	0	-	0
Cal-Superfund-Active	1.25	0	0	0	0	0	0
Cal-Superfund-NFA	1.25	0	0	0	0	0	0
Cal-Superfund-Other	1.25	0	0	0	0	0	0
Cal-VCP-Active	0.75	0	0	0	1	-	1
Cal-VCP-NFA	0.75	0	0	0	0	-	0
Cal-VCP-Other	0.75	0	0	1	0	-	1
CBF-CA	0.75	0	0	2	1	-	3
CERS-CA	0.5	0	0	0	-	-	0
CHMIRS-CA	0.3125	0	9	-	-	-	9
City-AST-CA	0.5	0	0	0	-	-	0
City-CUPA-CA	0.5	0	0	0	-	-	0
City-Others-CA	0.5	0	0	0	-	-	0
City-UST-CA	0.5	0	0	0	-	-	0
Controls-CA	0.75	0	0	1	0	-	1
CORTESE-CA	0.5	0	0	0	-	-	0
County-AST-CA	0.5	0	0	0	-	-	0
County-Hist-CA	0.5	0	0	0	-	-	0
County-LUST-CA	0.75	0	0	0	0	-	0
County-LUST-Closed-CA	0.5	0	0	0	-	-	0
County-LUST-Open-CA	0.75	0	0	0	0	-	0
County-Others-CA	0.5	0	0	0	-	-	0
County-SLIC-Closed-CA	0.5	0	0	0	-	-	0
County-SLIC-Open-CA	0.75	0	0	0	0	-	0
County-SML-CA	0.75	0	0	0	0	-	0
County-SWF-CA	0.75	0	0	0	0	-	0
County-UST-CA	0.5	0	0	0	-	-	0
CUPA-CA	0.5	0	0	0	-	-	0
Deed-CA	0.75	0	0	0	0	-	0
ENF-CA	0.5	0	3	3	-	-	6
HazWaste-CA	0.5	0	0	0	-	-	0
Hist-Controls-CA	0.75	0	0	0	0	-	0
Hist-Cort-CA	0.5	0	0	0	-	-	0
HIST-R4-CA	0.5	0	5	3	-	-	8
Hist-SWF-CA	0.75	0	0	0	0	-	0
Hist-UST-CA	0.5	0	9	10	-	-	19
Hist-WIP-Active-CA	0.75	0	0	0	0	-	0
Hist-WIP-Backlog-CA	0.75	0	0	0	0	-	0
Hist-WIP-Historical-CA	0.75	0	0	0	0	-	0
HWIS-CA	0.3125	0	144	-	-	-	144
ICE-CA	0.5	0	0	0	-	-	0
Land-Disposal-CA	0.75	0	0	0	0	-	0
Liens-CA	0.3125	0	0	-	-	-	0

STATE ASTM/AAI DATABASES							
DATABASE SEARCHED	DISTANCE SEARCHED	SUBJECT SITE	0.375 MILES	0.5 MILES	0.75 MILES	1.25 MILES	TOTAL
LUST-Closed-CA	0.5	0	5	4	-	-	9
LUST-Open-CA	0.75	0	0	0	0	-	0
Manifest2-RI	0.3125	0	0	-	-	-	0
PR-MOA-CA	0.5	0	0	0	-	-	0
Response-CA	1.25	0	0	0	0	0	0
SLIC-Closed-CA	0.75	0	1	3	2	-	6
SLIC-CV-CLOSED-CA	0.75	0	0	0	0	-	0
SLIC-CV-OPEN-CA	0.75	0	0	0	0	-	0
SLIC-Open-CA	0.75	0	1	1	2	-	4
SML-CA	0.75	0	0	1	2	-	3
SWIS-CA	0.75	0	0	0	0	-	0
SWRCY-CA	0.75	0	0	0	0	-	0
UST-Abandoned-CA	0.5	0	0	0	-	-	0
UST-CA	0.5	0	8	3	-	-	11
UST-Cleanup-CA	0.75	0	0	0	0	-	0
UST-Closed-CA	0.5	0	0	0	-	-	0
USTComp-CA	0.5	0	0	0	-	-	0
UST-Priority-CA	0.75	0	2	2	0	-	4
UST-Proposed-CA	0.5	0	0	0	-	-	0

SUPPLEMENTAL DATABASES							
DATABASE SEARCHED	DISTANCE SEARCHED	SUBJECT SITE	0.375 MILES	0.5 MILES	0.75 MILES	1.25 MILES	TOTAL
Air-CA	0.5	0	0	0	-	-	0
AIR-DIST-CA	0.5	0	208	78	-	-	286
BioFuel-US	0.5	0	0	0	-	-	0
Cal-Mortgage-CA	0.5	0	0	0	-	-	0
Cal-TierPer-CA	0.5	0	0	1	-	-	1
CDL-CA	0.3125	0	2	-	-	-	2
CDL-US	0.3125	0	0	-	-	-	0
CHWF-CA	0.75	0	0	0	0	-	0
Coal-Ash-Dams-US	0.75	0	0	0	0	-	0
County-BI-CA	0.5	0	0	0	-	-	0
Dams-CA	0.5	0	0	0	-	-	0
DCF2-CA	0.5	0	11	5	-	-	16
DPR-CA	0.5	0	0	0	-	-	0
DryCleaners-CA	0.5	0	11	8	-	-	19
EGRID-US	0.75	0	0	0	0	-	0
ENF-Wastewater-CA	0.5	0	1	0	-	-	1
EPA-Watch-List-US	0.5	0	0	0	-	-	0
FA-HW-CA	0.3125	0	0	-	-	-	0
FA-HW-US	0.3125	0	0	-	-	-	0
FA-SWF-CA	0.3125	0	0	-	-	-	0
FRS-US	0.3125	0	21	-	-	-	21
FTTS-INSP-US	0.3125	0	0	-	-	-	0
FUDS-US	1.25	0	0	0	0	0	0
Haulers-CA	0.3125	0	0	-	-	-	0
Hist-AFS2-US	0.5	0	0	0	-	-	0
Hist-AFS-US	0.5	0	0	0	-	-	0
Hist-AST-CA	0.5	0	0	0	-	-	0
Hist-AWS-CA	0.5	0	0	0	-	-	0
Hist-CA	0.3125	0	44	-	-	-	44
Hist-CalFID-CA	0.5	0	125	56	-	-	181

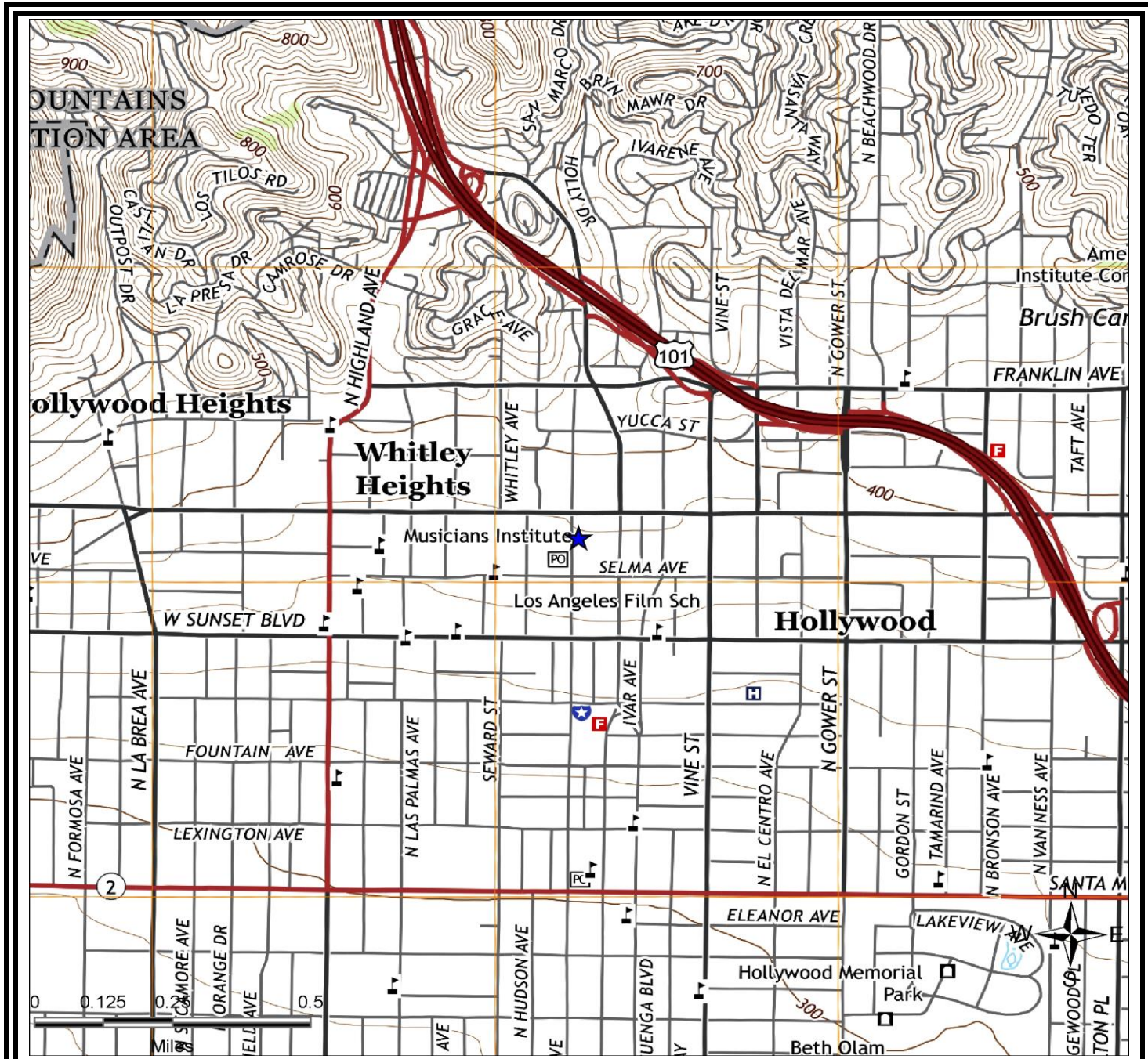
SUPPLEMENTAL DATABASES							
DATABASE SEARCHED	DISTANCE SEARCHED	SUBJECT SITE	0.375 MILES	0.5 MILES	0.75 MILES	1.25 MILES	TOTAL
Hist-CALSITES-CA	0.5	0	0	0	-	-	0
Hist-CERCLIS-NFRAP-US	0.5	0	0	0	-	-	0
Hist-CERCLIS-US	0.5	0	0	0	-	-	0
Hist-City-UST-CA	0.5	0	0	0	-	-	0
Hist-Deed-CA	0.5	0	0	0	-	-	0
Hist-DTG-CA	0.5	0	0	1	-	-	1
Hist-ERNS-US	0.5	0	1	1	-	-	2
Hist-FIFRA-US	0.5	0	0	0	-	-	0
Hist-FINDS-US	0.3125	0	19	-	-	-	19
Hist-HWS-CA	0.5	0	2	0	-	-	2
Hist-LUSTIS-CA	0.5	0	4	2	-	-	6
HIST-MLTS-US	0.5	0	0	0	-	-	0
HIST-MTBE-CA	0.5	0	0	0	-	-	0
Hist-NPL-US	0.5	0	0	0	-	-	0
Hist-Orange-County-LF-CA	0.5	0	0	0	-	-	0
Historical-CA	0.75	0	0	0	0	-	0
Hist-Prop65-CA	0.5	0	0	0	-	-	0
Hist-RCRIS-US	0.5	0	0	0	-	-	0
Hist-Regional-LUST-CA	0.5	0	3	1	-	-	4
Hist-Regional-Other-CA	0.5	0	0	0	-	-	0
Hist-Regional-SLIC-CA	0.5	0	1	1	-	-	2
Hist-Regional-Spills-CA	0.5	0	0	0	-	-	0
Hist-Regional-SWLF-CA	0.5	0	0	0	-	-	0
Hist-Regional-UST-CA	0.5	0	0	0	-	-	0
Hist-SCL-CA	0.5	0	0	0	-	-	0
Hist-SWIS-CA	0.5	0	0	0	-	-	0
Hist-ToxicPits-CA	0.5	0	0	0	-	-	0
Hist-TRIS-US	0.5	0	0	0	-	-	0
Hist-US	0.3125	0	11	-	-	-	11
Hist-USGS-WaterWells-CA	0.3125	0	0	-	-	-	0
Hist-USTReg-CA	0.5	0	10	12	-	-	22
Hist-WaterWells-US	0.3125	0	0	-	-	-	0
Hist-WMUDS-CA	0.5	0	0	0	-	-	0
HWT-CA	0.5	0	0	0	-	-	0
ICIS-Air-US	0.3125	0	0	-	-	-	0
ICIS-FEC-US	0.3125	0	1	-	-	-	1
ICIS-NPDES-US	0.3125	0	0	-	-	-	0
LA-Waste-Haulers-CA	0.3125	0	0	-	-	-	0
Lead-Smelter-2-US	0.5	0	0	0	-	-	0
Lead-US	0.5	0	0	0	-	-	0
LMOP-US	0.75	0	0	0	0	-	0
Mines2-CA	0.3125	0	0	-	-	-	0
Mines-CA	0.3125	0	0	-	-	-	0
MINES-US	0.3125	0	0	-	-	-	0
MLTS-US	0.3125	0	0	-	-	-	0
MRDS-US	0.5	0	0	0	-	-	0
MWMP-CA	0.5	0	0	0	-	-	0
NEI-LF-CA	0.5	0	0	0	-	-	0
NPDES-CA	0.3125	0	2	-	-	-	2
NPDES-SW-CA	0.3125	0	3	-	-	-	3
OGM-CA	0.3125	0	0	-	-	-	0
OGW-CA	0.3125	0	0	-	-	-	0
OSCF-CA	0.75	0	0	0	0	-	0
PCS-US	0.5	0	0	0	-	-	0
Perchl-CA	0.5	0	0	0	-	-	0

SUPPLEMENTAL DATABASES							
DATABASE SEARCHED	DISTANCE SEARCHED	SUBJECT SITE	0.375 MILES	0.5 MILES	0.75 MILES	1.25 MILES	TOTAL
Perch2-CA	0.5	0	0	0	-	-	0
RADINFO-US	0.3125	0	0	-	-	-	0
RFG-Lab-US	0.5	0	0	0	-	-	0
RMP-US	0.3125	0	0	-	-	-	0
ROD-US	0.75	0	0	0	0	-	0
SDWIS-US	0.5	0	0	0	-	-	0
Spills-SSO-CA	0.5	0	0	0	-	-	0
SSTS-US	0.3125	0	0	-	-	-	0
Tribal-Air-US	0.5	0	0	0	-	-	0
TRIS2000-US	0.3125	0	0	-	-	-	0
TRIS2010-US	0.3125	0	0	-	-	-	0
TRIS80-US	0.3125	0	0	-	-	-	0
TRIS90-US	0.3125	0	0	-	-	-	0
TSCA-US	0.3125	0	0	-	-	-	0
UIC2-CA	0.3125	0	0	-	-	-	0
UIC-CA	0.3125	0	0	-	-	-	0
UMTRA-US	0.3125	0	0	-	-	-	0
USGS- Waterwells-US	0.3125	0	0	-	-	-	0
Vapor-Intrusions-US	0.75	0	0	0	0	-	0
WDR-CA	0.5	0	0	1	-	-	1
Wells-CA	0.3125	0	0	-	-	-	0

PROPRIETARY HISTORIC DATABASES							
DATABASE SEARCHED	DISTANCE SEARCHED	SUBJECT SITE	0.375 MILES	0.5 MILES	0.75 MILES	1.25 MILES	TOTAL
Hist-Agriculture	0.3125	0	2	-	-	-	2
Hist-Auto Dealers	0.3125	0	5	-	-	-	5
Hist-Auto Repair	0.5	0	11	9	-	-	20
Hist-Chemical Manufacturing	0.3125	0	0	-	-	-	0
Hist-Chemical-Storage	0.3125	0	0	-	-	-	0
Hist-Cleaners	0.5	0	9	7	-	-	16
Hist-Convenience	0.3125	0	3	-	-	-	3
Hist-Disposal-Recycle	0.3125	0	0	-	-	-	0
Hist-Food-Processors	0.3125	0	0	-	-	-	0
Hist-Gun-Ranges	0.3125	0	0	-	-	-	0
Hist-Machine Shop	0.3125	0	1	-	-	-	1
Hist-Manufacturing	0.3125	0	13	-	-	-	13
Hist-Metal Plating	0.3125	0	1	-	-	-	1
Hist-Mining	0.3125	0	0	-	-	-	0
Hist-Mortuaries	0.3125	0	0	-	-	-	0
Hist-Oil-Gas	0.3125	0	0	-	-	-	0
Hist-OilGas-Refiners	0.3125	0	0	-	-	-	0
Hist-Paint-Stores	0.3125	0	0	-	-	-	0
Hist-Petroleum	0.3125	0	1	-	-	-	1
Hist-Post-Offices	0.3125	0	1	-	-	-	1
Hist-Printers	0.3125	0	81	-	-	-	81
Hist-Rental	0.3125	0	0	-	-	-	0
Hist-RV-Dealers	0.3125	0	0	-	-	-	0
Hist-Salvage	0.3125	0	1	-	-	-	1
Hist-Service Stations	0.5	0	12	7	-	-	19
Hist-Steel-Metals	0.3125	0	0	-	-	-	0
Hist-Textile	0.3125	0	1	-	-	-	1
Hist-Transportation	0.3125	0	0	-	-	-	0

**PROPRIETARY HISTORIC DATABASES**

<b>DATABASE SEARCHED</b>	<b>DISTANCE SEARCHED</b>	<b>SUBJECT SITE</b>	<b>0.375 MILES</b>	<b>0.5 MILES</b>	<b>0.75 MILES</b>	<b>1.25 MILES</b>	<b>TOTAL</b>
Hist-Trucking	0.3125	0	6	-	-	-	6
Hist-Vehicle-Parts	0.3125	0	3	-	-	-	3
Hist-Vehicle-Washing	0.3125	0	2	-	-	-	2

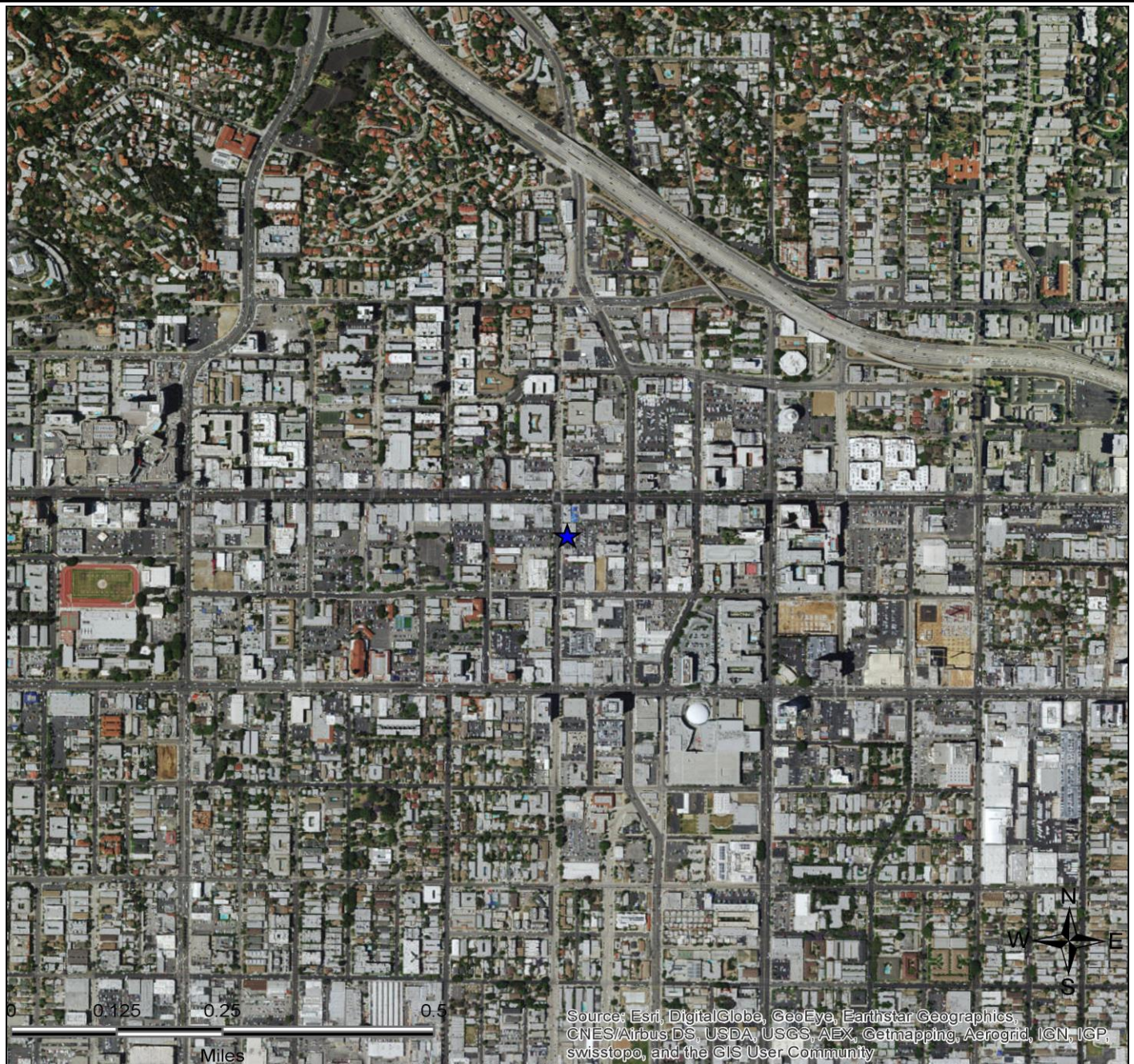


**SITE LOCATION TOPOGRAPHIC MAP**

U.S. Geological Survey, Hollywood (2015-03-04) Quadrangle, 7.5 Minute Series

<p>Earth Systems Southern California</p>	<p>APNs 5546-007-002 (6430 Hollywood Blvd.), 5546-007-001 (6436 Hollywood Blvd.), 5546-007-007 (no address), 5546-007-029 (1636 Wilcox Ave) and 5546-007-030 (1624 Wilcox Avenue) Los Angeles, CA 90028</p>	<p>FIGURE: 1 JOB: 2104671550 DATE: 10/5/2016</p>
------------------------------------------	-----------------------------------------------------------------------------------------------------------------------------------------------------------------------------------------------------------------	----------------------------------------------------------

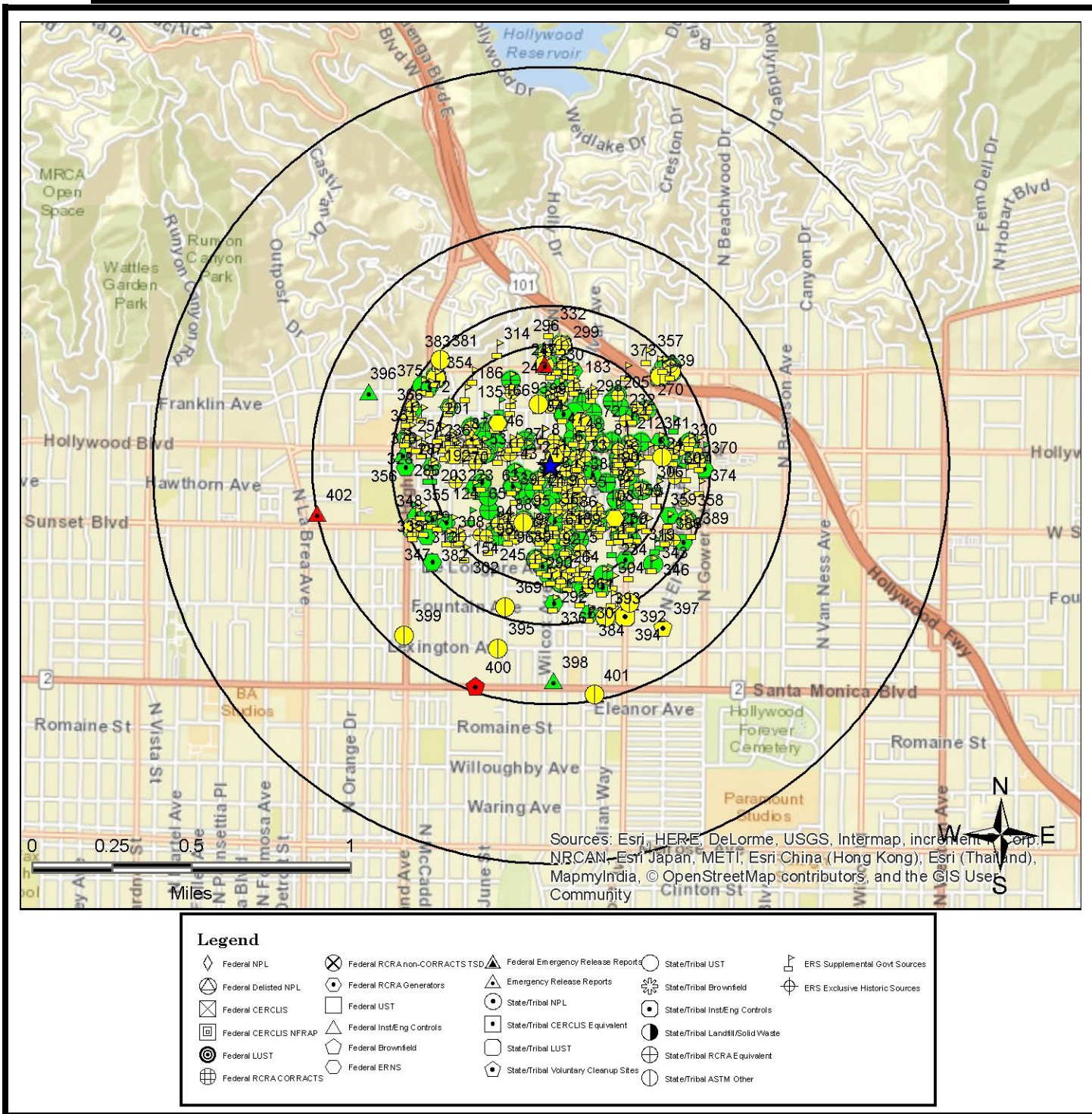




**SITE LOCATION MAP**

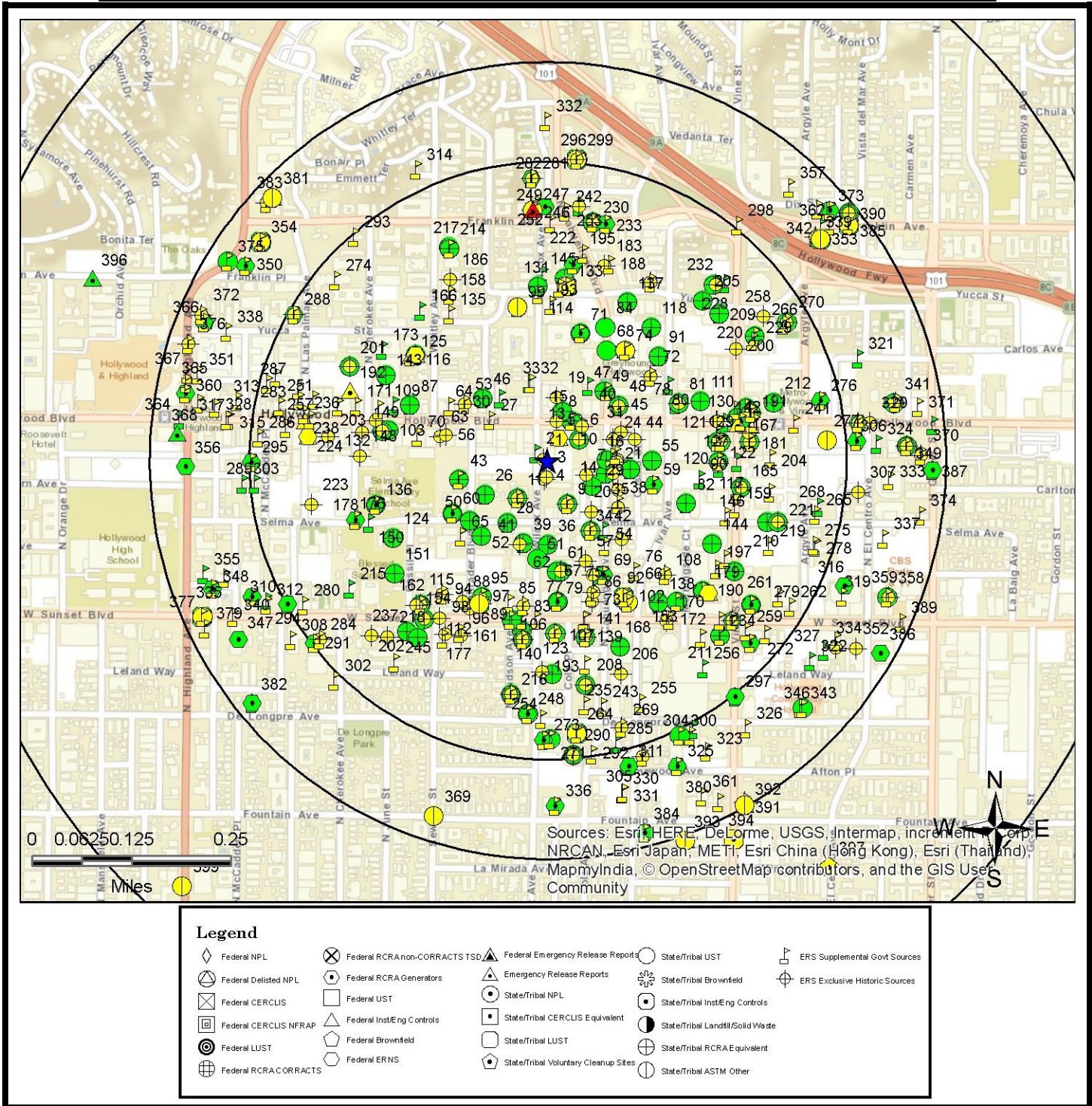
<p>Earth Systems Southern California</p>	<p>APNs 5546-007-002 (6430 Hollywood Blvd.), 5546-007-001 (6436 Hollywood Blvd.), 5546-007-007 (no address), 5546-007-029 (1636 Wilcox Ave) and 5546-007-030 (1624 Wilcox Avenue) Los Angeles, CA 90028</p>	<p>FIGURE: 2 JOB: 2104671550 DATE: 10/5/2016</p>
------------------------------------------	-----------------------------------------------------------------------------------------------------------------------------------------------------------------------------------------------------------------	----------------------------------------------------------

## 1.25-MILE RADIUS STREET MAP W/OCCURRENCES (MAP1)



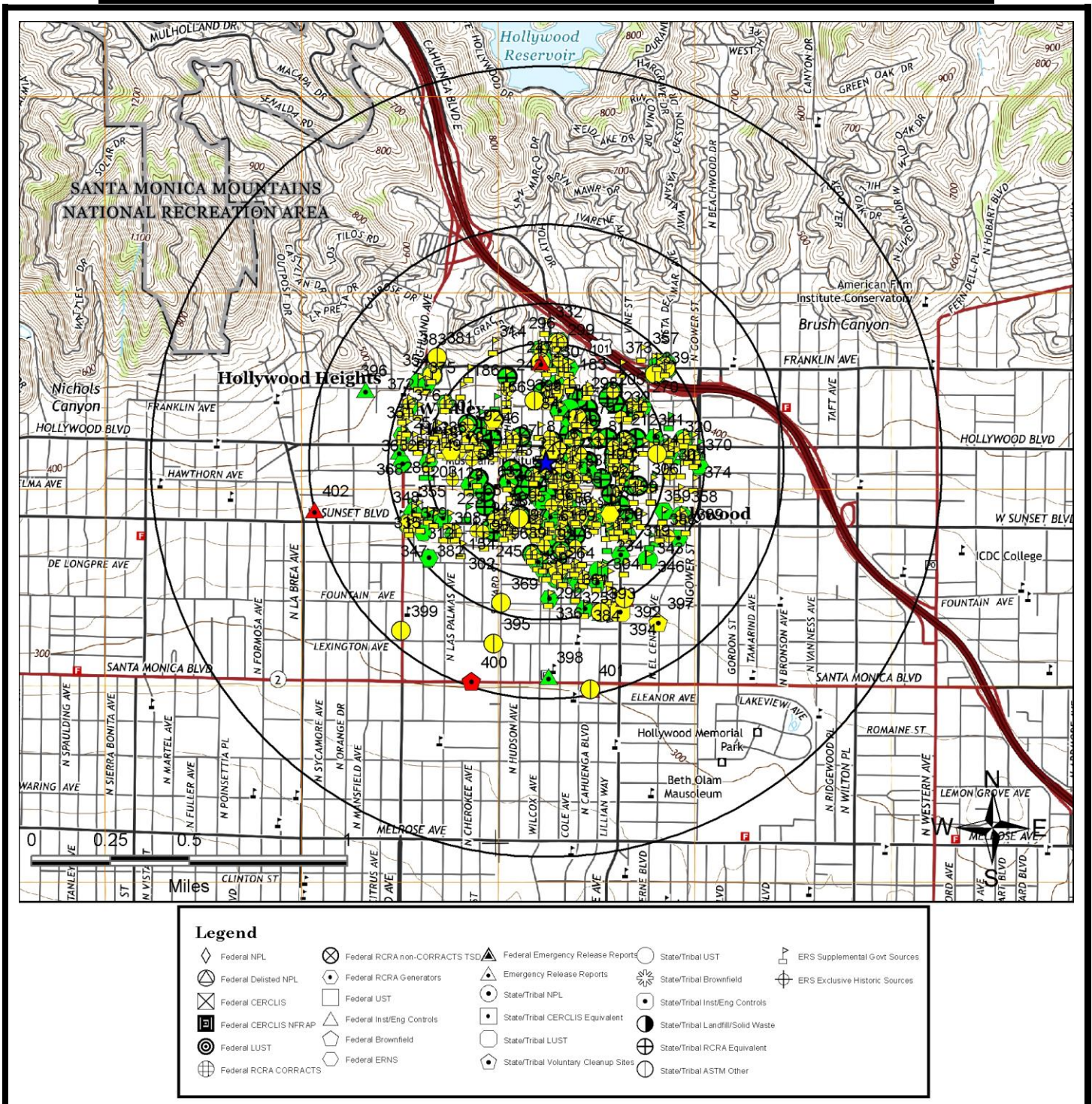
All plotted occurrences represent approximate locations based on geographic information provided by the respective agency. Actual locations may vary due to numerous reasons such as: the size of the property, accuracy of the provided location, accuracy of the software used to determine the location, etc. **Occurrences are shown in three colors** to give a visual indication of the potential risk of the listed occurrence based on the type of list and the current status of the occurrence. Occurrences shown in **RED** are locations with known contamination that have not received a "case closed" or "no further action" status. Occurrences shown in **YELLOW** have been listed by the respective agency, but do not always represent an environmental risk. The detailed status information and description of the listing should be reviewed for further information. Occurrences shown in **GREEN** are occurrences that have active permits or have had contamination in the past but have received a "case closed" or "no further action" status and therefore, do not likely present an environmental risk.

## 0.5-MILE RADIUS STREET MAP W/OCCURRENCES (MAP2)



All plotted occurrences represent approximate locations based on geographic information provided by the respective agency. Actual locations may vary due to numerous reasons such as: the size of the property, accuracy of the provided location, accuracy of the software used to determine the location, etc. **Occurrences are shown in three colors** to give a visual indication of the potential risk of the listed occurrence based on the type of list and the current status of the occurrence. Occurrences shown in **RED** are locations with known contamination that have not received a "case closed" or "no further action" status. Occurrences shown in **YELLOW** have been listed by the respective agency, but do not always represent an environmental risk. The detailed status information and description of the listing should be reviewed for further information. Occurrences shown in **GREEN** are occurrences that have active permits or have had contamination in the past but have received a "case closed" or "no further action" status and therefore, do not likely present an environmental risk.

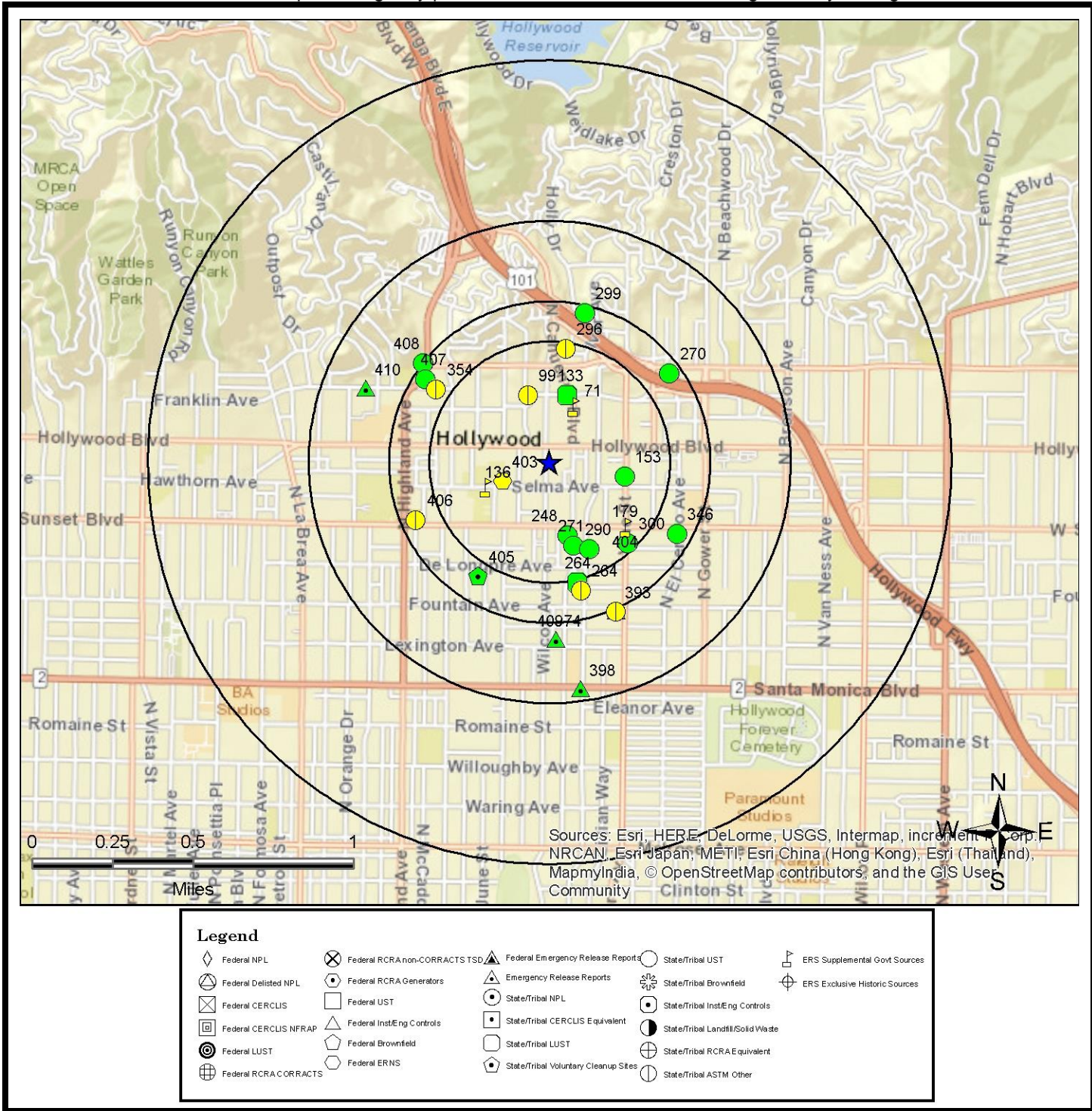
# 1.25-MILE TOPOGRAPHIC MAP W/OCCURRENCES (MAP3)



All plotted occurrences represent approximate locations based on geographic information provided by the respective agency. Actual locations may vary due to numerous reasons such as: the size of the property, accuracy of the provided location, accuracy of the software used to determine the location, etc. **Occurrences are shown in three colors** to give a visual indication of the potential risk of the listed occurrence based on the type of list and the current status of the occurrence. Occurrences shown in **RED** are locations with known contamination that have not received a "case closed" or "no further action" status. Occurrences shown in **YELLOW** have been listed by the respective agency, but do not always represent an environmental risk. The detailed status information and description of the listing should be reviewed for further information. Occurrences shown in **GREEN** are occurrences that have active permits or have had contamination in the past but have received a "case closed" or "no further action" status and therefore, do not likely present an environmental risk.

## AGENCY DIFFERENCES IN MAPPED LOCATIONS (MAP4)

Note: Occurrences on this map have agency provided coordinates which differ significantly from geocoded locations.



Sources: Esri, HERE, DeLorme, USGS, Intermap, increment P Corp., NRCAN, Esri Japan, METI, Esri China (Hong Kong), Esri (Thailand), MapmyIndia, © OpenStreetMap contributors, and the GIS User Community

This "AGENCY DIFFERENCES IN MAPPED LOCATIONS (MAP 4)" is fully protected against reproduction in any way, shape or form by ERS Environmental Record Search. ALL applicable laws, copyrights, pending copyrights, trademarks, and any and all applicable Federal and State laws apply at all times. These protections include the concept, procedures, processes, layout, vision, color scheme, mapping layout, legends, data, any and all verbiage, and the entire concept.

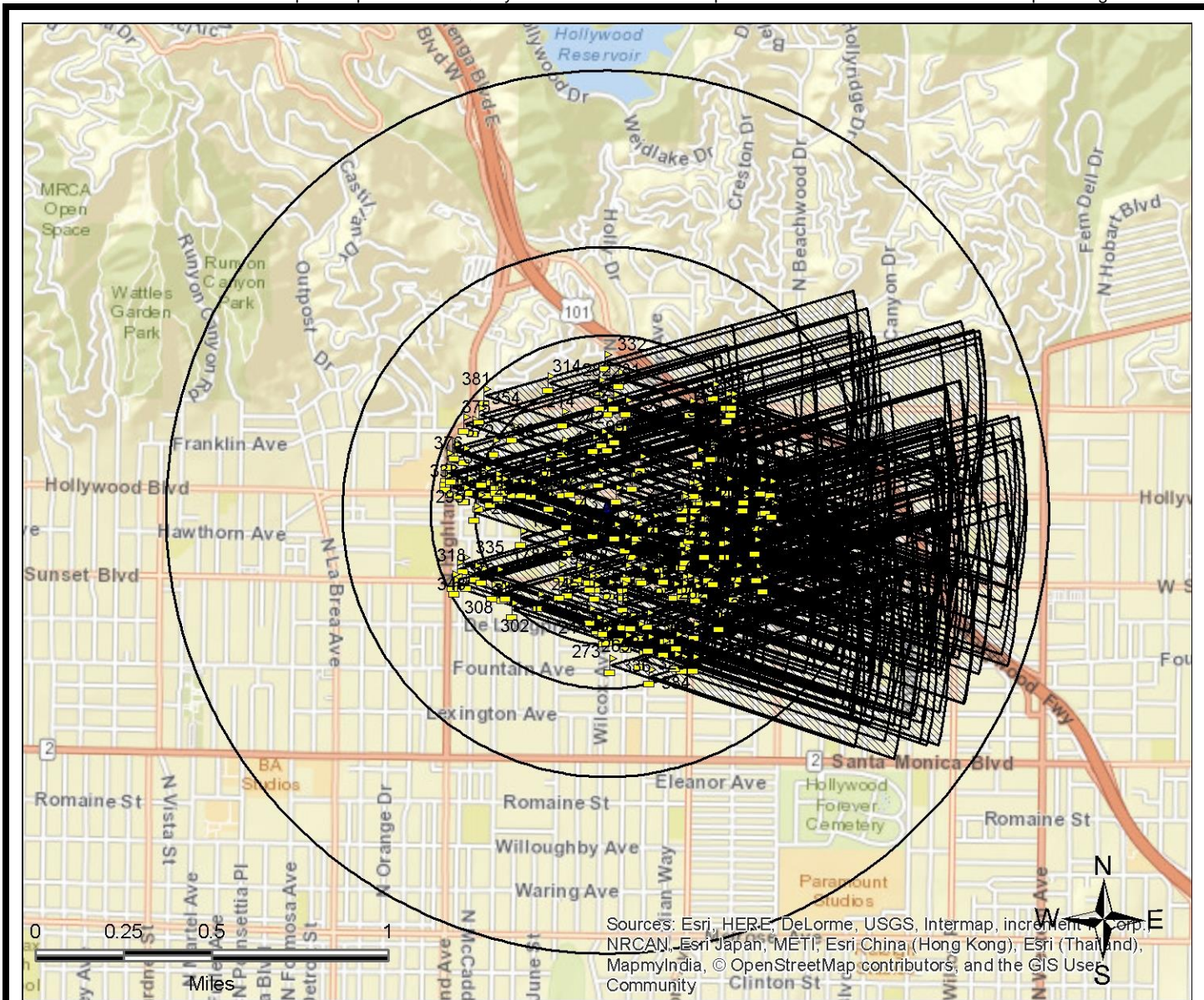
## SUMMARY OF AGENCY DIFFERENCES

MAP ID	ID / SITE NAME	ADDRESS / DATABASE	AGENCY COORDINATES	DISTANCE (MILES)	DIRECTION
71	110055439066 CVS PHARMACY NO 9624	1747 N CAHUENGA BLVD FRS-US	-118.3295, 34.1034	0.19	NE
74	SL204CC2367 BOB SMITH VOLKSWAGEN	1750 N CAHUENGA BLVD SLIC-Closed-CA	-118.33035, 34.09287	0.55	S
99	110030909168 LANCE ROBBINS MANAGEMENT	6500 YUCCA ST FTTS-ENF-US	-118.332, 34.1039	0.22	N
133	T0603700756 UNOCAL #0823	1803 CAHUENGA BLVD N LUST-Closed-CA	-118.32989, 34.10393	0.22	N
136	110036944992 SELMA AVE ELEMENTARY SCHOOL	6611 SELMA AVE FRS-US	-118.3342, 34.0997	0.21	SW
153	547761 MERCEDES-BENZ HOLLYWOOD	6353 W SUNSET BLVD UST-CA	-118.32671, 34.10029	0.24	E
179	110062907314 WALGREENS #15278	1501 VINE ST FRS-US	-118.3266, 34.098	0.31	SE
248	534813 HOLLYWOOD DIV. VEHICLE MAINT.	1401 WILCOX AVE UST-CA	-118.32979, 34.0976	0.23	S
264	900120098-UST FIRE STATION #27	1355 CAHUENGA BLVD N HIST-R4-CA	-118.329, 34.0951	0.41	S
264	T0603700508 FIRE STATION #27	1355 CAHUENGA BLVD N LUST-Closed-CA	-118.3292, 34.09547	0.38	S
270	545378 KFWB NEWS 98	6230 YUCCA ST UST-CA	-118.32437, 34.10497	0.46	NE
271	536023 HOLLYWOOD P.D. STAT.	1358 WILCOX AVE UST-CA	-118.32946, 34.09715	0.27	S
290	536088 LOS ANGELES FIRE STATION 27	1327 COLE AVE UST-CA	-118.32859, 34.09699	0.3	SE
296	900680034-UST CHEVRON #9-0458	1934 CAHUENGA BLVD HIST-R4-CA	-118.33, 34.106	0.36	N
299	536540 CHEVRON STATION #9-0458	1934 N CAHUENGA BLVD UST-CA	-118.32899, 34.10762	0.48	N
300	547755 LIROL CORPORATION	6350 DE LONGPRE AVE UST-CA	-118.32648, 34.09726	0.35	SE

MAP ID	ID / SITE NAME	ADDRESS / DATABASE	AGENCY COORDINATES	DISTANCE (MILES)	DIRECTION
346	545532 HOLLYWOOD COMMUNITY MEDICAL CT	6245 DE LONGPRE AVE UST-CA	-118.32383, 34.09773	0.45	SE
354	900380189-UST MOBIL #11-H50 (FORMER)	1840 HIGHLAND AVE N HIST-R4-CA	-118.337, 34.1041	0.42	NW
393	SL0603734628 Fountain-Vine Plaza	1253 NORTH VINE STREET CBF-CA	-118.3271, 34.09417	0.51	SE
393	SL0603734628 FOUNTAIN-VINE PLAZA	1253 NORTH VINE STREET SLIC-Closed-CA	-118.3271, 34.09417	0.51	SE
398	SL204BY2364 HOLLYWOOD TRANSMISSION	6445 SANTA MONICA BLVD SLIC-Closed-CA	-118.32896, 34.09066	0.71	S
403	855448 UNKNOWN SHEEN INCIDENT	4 MILES NORHT OF ERNS-US	-118.33333, 34.1	0.16	SW
404	110002804467 RAGING FINGERS	6301 SUNSET BLVD #102 FRS-US	-118.3266, 34.098	0.31	SE
405	60001138 Chime Charter Elementary School Expansion	19722 Collier Street Cal-School-NFA	-118.33459, 34.0957	0.42	SW
406	900280025-UST CHEVRON #9-9377	1459 HIGHLAND AVE HIST-R4-CA	-118.338, 34.0982	0.45	SW
407	537710 SIMON HOLLYWOOD DEVELOPERSINC	1755 N HIGHLAND AVE UST-CA	-118.33762, 34.10454	0.47	NW
408	538689 CHEVRON STATION #9-0624	1787 N HIGHLAND AVE UST-CA	-118.33772, 34.10526	0.5	NW
409	SL184821465 SIAM COMMERCIAL BANK	720-730 NORTH VINE STREET SLIC-Closed-CA	-118.33035, 34.09287	0.55	S
410	SL204BH2353 PHYLRIK INTERNATIONAL	1000 N ORANGE DR SLIC-Closed-CA	-118.34082, 34.10409	0.62	W

## MAPPED AIR PERMITS WITH POTENTIAL DISPERSION (MAP5)

Note: Occurrences on this map are reported in Air Quality databases. Potential air plumes are drawn in the direction of the prevailing wind.



### Legend

Federal NPL	Federal RCRA non-CORRACTS TSD	Federal Emergency Release Reports	State/Tribal UST	ERS Supplemental Govt Sources
Federal Delisted NPL	Federal RCRA Generators	Emergency Release Reports	State/Tribal Brownfield	ERS Exclusive Historic Sources
Federal CERCLIS	Federal UST	State/Tribal NPL	State/Tribal Inst/Eng Controls	
Federal CERCLIS NFRAP	Federal Inst/Eng Controls	State/Tribal CERCLIS Equivalent	State/Tribal Landfill/Solid Waste	
Federal LUST	Federal Brownfield	State/Tribal LUST	State/Tribal RCRA Equivalent	
Federal RCRA CORRACTS	Federal ERNS	State/Tribal Voluntary Cleanup Sites	State/Tribal ASTM Other	

All plotted occurrences represent approximate locations based on geographic information provided by the respective agency/source. Actual locations may vary due to numerous reasons such as: the size of the property, accuracy of the provided location, accuracy of the software used to determine the location, etc. Potential air dispersion plumes are depicted to graphically show the direction contaminants may travel based on prevailing wind data and provide a visual screening tool only. Actual direction will vary especially by season. Depending on the actual contaminate, amount released, and other variables, the distance from the source the contaminate may travel can and will vary. Interpretation and review of all the actual relevant data by an environmental professional is recommended before making any decisions, conclusions or otherwise based on the map depictions, air data, and potential air dispersion plumes.

This "MAPPED AIR PERMITS WITH POTENTIAL DISPERSION (MAP 5)" is fully protected against reproduction in any way, shape or form by ERS Environmental Record Search. ALL applicable laws, copyrights, pending copyrights, trademarks, and any and all applicable Federal and State laws apply at all times. These protections include the concept, procedures, processes, layout, vision, color scheme, mapping layout, legends, data, any and all verbiage, and the entire concept.



## LISTED OCCURRENCE DETAILS

DATABASE	STATUS	DISTANCE	ELEVATION	MAP ID
Hist-Manufacturing	Listed	0.01 miles NW	377 ft (1 ft lower than site)	<b>1</b>
SITE NAME			MAPS	ID
SUPERIOR SIGN STUDIOS			<a href="#">1</a> , <a href="#">2</a> , <a href="#">3</a>	966281-PD
ADDRESS			CITY	ZIP
1638 WILCOX AVE			LOS ANGELES	90028-6206
DETAILS				
Listing Year: 1997 SIC Category: SIGNS (MANUFACTURERS) SIC Code: 399302				

DATABASE	STATUS	DISTANCE	ELEVATION	MAP ID
Hist-CalFID-CA	Listed	0.02 miles NW	378 ft (0 ft higher than site)	<b>2</b>
SITE NAME			MAPS	ID
1X CITY OF LOS ANGELES/GENERAL SERVICES			<a href="#">1</a> , <a href="#">2</a> , <a href="#">3</a>	7760561
ADDRESS			CITY	ZIP
1641 S. WILCOX AVE			LOS ANGELES	
DETAILS				
Reported Date: 1998				

DATABASE	STATUS	DISTANCE	ELEVATION	MAP ID
Hist-Trucking	Listed	0.02 miles S	375 ft (3 ft lower than site)	<b>3</b>
SITE NAME			MAPS	ID
Adept Moving & Storage			<a href="#">1</a> , <a href="#">2</a> , <a href="#">3</a>	183491
ADDRESS			CITY	ZIP
1626 Wilcox Ave # 700			Los Angeles	90028
DETAILS				
Sic Code: 4214 Desc: Trucking/Shipping/Delivery, Storage Site Added: 2/2010				

DATABASE	STATUS	DISTANCE	ELEVATION	MAP ID
Hist-Trucking	Listed	0.02 miles S	375 ft (3 ft lower than site)	<b>3</b>
SITE NAME			MAPS	ID
ADEPT MOVING & STORAGE			<a href="#">1</a> , <a href="#">2</a> , <a href="#">3</a>	173382
ADDRESS			CITY	ZIP
1626 WILCOX AVE 700			Los Angeles	90028
DETAILS				
Sic Code: 4214 Desc: Trucking/Shipping/Delivery, Storage Site Added: 2/2010				

DATABASE	STATUS	DISTANCE	ELEVATION	MAP ID
Hist-Manufacturing	Listed	0.02 miles S	374 ft (4 ft lower than site)	<b>4</b>
SITE NAME			MAPS	ID
Arroyo Media			<a href="#">1</a> , <a href="#">2</a> , <a href="#">3</a>	23176
ADDRESS			CITY	ZIP
1624 Wilcox Ave			Los Angeles	90028-6206

DETAILS				
Site Added: 1/1/2013				

DATABASE	STATUS	DISTANCE	ELEVATION	MAP ID
Hist-Printers	Listed	0.02 miles S	374 ft (4 ft lower than site)	<b>4</b>
SITE NAME			MAPS	ID
Arroyo Media			<a href="#">1</a> , <a href="#">2</a> , <a href="#">3</a>	85866
ADDRESS			CITY	ZIP
1624 Wilcox Ave			Los Angeles	90028

DETAILS				
Sic Code: 2741 Desc: Printer/Publisher/Comm./Retail Site Added: 2/2010				

DATABASE	STATUS	DISTANCE	ELEVATION	MAP ID
CHMIRS-CA	Listed	0.03 miles NE	382 ft (4 ft higher than site)	<b>5</b>
SITE NAME			MAPS	ID
City of Los Angeles Sanitation Dept			<a href="#">1</a> , <a href="#">2</a> , <a href="#">3</a>	105880
ADDRESS			CITY	ZIP
6420 West Hollywood Blvd, Hollywood Suits Outlet			Los Angeles	90028

**DETAILS**

Control#: '09-5608  
 Notified Date: 8/11/2009 9:45:00 PM  
 Agency: City of Los Angeles Sanitation Dept  
 1# Substance: Raw Sewage  
 1# Quantity: 1000  
 1# Measure: Gal(s)  
 1# Type: SEWAGE  
 1# Other: Not Reported  
 1# Pipeline: Not Reported  
 1# Vessel >= 300 Tons: Not Reported  
 2# Substance: Not Reported  
 2# Quantity: Not Reported  
 2# Measure: Not Reported  
 2# Type: Not Reported  
 2# Other: Not Reported  
 2# Pipeline: Not Reported  
 2# Vessel >= 300 Tons: Not Reported  
 3# Substance: Not Reported  
 3# Quantity: Not Reported  
 3# Measure: Not Reported  
 3# Type: Not Reported  
 3# Other: Not Reported  
 3# Pipeline: Not Reported  
 3# Vessel >= 300 Tons: Not Reported  
 Description: Caller states a debris blockage on a sewer main line resulted in the release of substance out of a private clean out and out onto private property where it was contained.  
 Contained: Yes  
 Water?: No  
[More Details Link](#)

DATABASE	STATUS	DISTANCE	ELEVATION	MAP ID
ERNS-US	Listed	0.03 miles NE	382 ft (4 ft higher than site)	<b>5</b>
SITE NAME			MAPS	ID
Not Reported by Agency			<a href="#">1</a> , <a href="#">2</a> , <a href="#">3</a>	914636
ADDRESS			CITY	ZIP
6420 W. HOLLYWOOD BLVD			LOS ANGELES	90028

**DETAILS**

Incident Common Information

Sequence Number: 914636

Description of Incident: CALLER IS REPORTING A SEWER BLOCKAGE WHICH RESULTED IN A SPILLAGE OF 6732 GALLONS OF RAW SEWAGE INTO THE BASEMENT OF A COMMERCIAL PROPERTY.

Type of Incident: PIPELINE

Cause of Incident: OTHER

Incident Date/Time: 8/11/2009 8:00:00 PM

Incident Date Time Group: OCCURRED

Incident Location: Not Reported

Location County: LOS ANGELES

Distance from City: Not Reported

Distance Units of Measure: Not Reported

Direction from City: Not Reported

Lat Deg: Not Reported

Lat Min: Not Reported

Lat Sec: Not Reported

Lat Quad: Not Reported

Long Deg: Not Reported

Long Min: Not Reported

Long Sec: Not Reported

Long Quad: Not Reported

Location Section: Not Reported

Location Township: Not Reported

Location Range: Not Reported

Potential Flag: N

Specific Incident Information

[More Details Link](#)

DATABASE	STATUS	DISTANCE	ELEVATION	MAP ID
Hist-Printers	Listed	0.05 miles NE	381 ft (3 ft higher than site)	<b>6</b>
SITE NAME			MAPS	ID
Eggchair Music			<a href="#">1</a> , <a href="#">2</a> , <a href="#">3</a>	86760
ADDRESS			CITY	ZIP
6410 Hollywood Blvd # 7			Los Angeles	90028

**DETAILS**

Sic Code: 2741

Desc: Printer/Publisher/Comm./Retail

Site Added: 2/2010

DATABASE	STATUS	DISTANCE	ELEVATION	MAP ID
HWIS-CA	Listed	0.05 miles NE	381 ft (3 ft higher than site)	<b>6</b>
SITE NAME			MAPS	ID
CHEVRON PRODUCTS SS#91205			<a href="#">1</a> , <a href="#">2</a> , <a href="#">3</a>	CAL000194233
ADDRESS			CITY	ZIP
6410 HOLLYWOOD BLVD			LOS ANGELES	90028
DETAILS				
<p>Facility Information: EPA ID: CAL000194233            Facility County: 19            Mailing Street: PO BOX 6004            Mailing City: SAN RAMON            Mailing State: CA            Mailing Zip: 945830000            Contact Name: CHEVRON USA            Contact Phone: 9258425931</p> <p>Generator Details: Year: 2001            TONS: 0.83            TSD EPA ID: CAD008302903            Category Code: 223            Category Description: Unspecified oil-containing waste            Method Description: RECYCLER</p> <p>Year: 1999            TONS: 7.089            TSD EPA ID: CAD008302903            Category Code: 241            Category Description: Tank bottom waste            Method Description: RECYCLER</p> <p>Year: 1999            TONS: 28            TSD EPA ID: CAD982484933</p> <p><a href="#">More Details Link</a></p>				

DATABASE	STATUS	DISTANCE	ELEVATION	MAP ID
Hist-Printers	Listed	0.05 miles E	376 ft (2 ft lower than site)	<b>7</b>
SITE NAME			MAPS	ID
Edmonds Music Publishing			<a href="#">1</a> , <a href="#">2</a> , <a href="#">3</a>	77034
ADDRESS			CITY	ZIP
1635 N Cahuenga Blvd			Los Angeles	90028
DETAILS				
Sic Code: 2741 Desc: Printer/Publisher/Comm./Retail Site Added: 2/2010				

DATABASE	STATUS	DISTANCE	ELEVATION	MAP ID
Hist-Printers	Listed	0.05 miles N	384 ft (6 ft higher than site)	<b>8</b>
SITE NAME			MAPS	ID
Printfirm			<a href="#">1</a> , <a href="#">2</a> , <a href="#">3</a>	149156
ADDRESS			CITY	ZIP
6425 Hollywood Blvd # 200			Los Angeles	90028
DETAILS				
Sic Code: 2752 Desc: Printer/Publisher/Comm./Retail Site Added: 2/2010				

DATABASE	STATUS	DISTANCE	ELEVATION	MAP ID
AIR-DIST-CA	Listed	0.06 miles SE	371 ft (7 ft lower than site)	<b>9</b>
SITE NAME			MAPS	ID
HOLLYWOOD AUTO BODY, JONG S KIM & J SUK			<a href="#">1</a> , <a href="#">2</a> , <a href="#">3</a>	86124-SC
ADDRESS			CITY	ZIP
6421 SELMA AVE			LOS ANGELES	90028

**DETAILS**

District: South Coast APCD  
 Business Info ID: 86124  
 County Code: LA  
 County: Los Angeles  
 Facility Status: SOLD  
 Number of Employees: 0  
 Location Zip Code Extension: 7310  
 Facility Representative First Name: JOHN  
 Facility Representative Last Name: PARK  
 Location Area Code: 213  
 Location Phone Number: 4690393  
 Location Phone Extension: Not Reported  
 Mailing Address: 6421 SELMA AVE  
 Mailing City: HOLLYWOOD  
 Mailing State: CA  
 Mailing Zip Code: 90028  
 Mailing Zip Code Extension: Not Reported  
 Mailing Area Code: 213  
 Mailing Phone Number: 4690393  
 Mailing Phone Extension: Not Reported  
 Mailing Representative First Name: JOHN  
 Mailing Representative Last Name: PARK

DATABASE	STATUS	DISTANCE	ELEVATION	MAP ID
AIR-DIST-CA	Listed	0.06 miles SE	371 ft (7 ft lower than site)	<b>9</b>
SITE NAME			MAPS	ID
HOLLYWOOD AUTO BODY			<a href="#">1</a> , <a href="#">2</a> , <a href="#">3</a>	86535-SC
ADDRESS			CITY	ZIP
6421 SELMA AVE			HOLLYWOOD	90028



**DETAILS**

District: South Coast APCD  
 Business Info ID: 86535  
 County Code: LA  
 County: Los Angeles  
 Facility Status: OUT OF BUSINESS  
 Number of Employees: 0  
 Location Zip Code Extension: Not Reported  
 Facility Representative First Name: Not Reported  
 Facility Representative Last Name: Not Reported  
 Location Area Code: Not Reported  
 Location Phone Number: Not Reported  
 Location Phone Extension: Not Reported  
 Mailing Address: 6421 SELMA AVE  
 Mailing City: HOLLYWOOD  
 Mailing State: CA  
 Mailing Zip Code: 90028  
 Mailing Zip Code Extension: Not Reported  
 Mailing Area Code: Not Reported  
 Mailing Phone Number: Not Reported  
 Mailing Phone Extension: Not Reported  
 Mailing Representative First Name: Not Reported  
 Mailing Representative Last Name: Not Reported

DATABASE	STATUS	DISTANCE	ELEVATION	MAP ID
AIR-DIST-CA	Listed	0.06 miles SE	371 ft (7 ft lower than site)	<b>9</b>
SITE NAME			MAPS	ID
HOLLYWOOD AUTO BODY, SEAN KIM DBA			<a href="#">1</a> , <a href="#">2</a> , <a href="#">3</a>	134210-SC
ADDRESS			CITY	ZIP
6421 SELMA AVE			LOS ANGELES	90028

**DETAILS**

District: South Coast APCD  
 Business Info ID: 134210  
 County Code: LA  
 County: Los Angeles  
 Facility Status: OUT OF BUSINESS  
 Number of Employees: 6  
 Location Zip Code Extension: 7310  
 Facility Representative First Name: SEAN  
 Facility Representative Last Name: KIM  
 Location Area Code: 323  
 Location Phone Number: 4690393  
 Location Phone Extension: Not Reported  
 Mailing Address: 6421 SELMA AVE  
 Mailing City: LOS ANGELES  
 Mailing State: CA  
 Mailing Zip Code: 90028  
 Mailing Zip Code Extension: 7310  
 Mailing Area Code: 323  
 Mailing Phone Number: 4690393  
 Mailing Phone Extension: Not Reported  
 Mailing Representative First Name: SEAN  
 Mailing Representative Last Name: KIM

DATABASE	STATUS	DISTANCE	ELEVATION	MAP ID
AIR-DIST-CA	Listed	0.06 miles SE	371 ft (7 ft lower than site)	<b>9</b>
SITE NAME			MAPS	ID
NETWORK AUTO BODY INC			<a href="#">1</a> , <a href="#">2</a> , <a href="#">3</a>	147020-SC
ADDRESS			CITY	ZIP
6421 SELMA AVE			LOS ANGELES	90028

**DETAILS**

District: South Coast APCD  
 Business Info ID: 147020  
 County Code: LA  
 County: Los Angeles  
 Facility Status: ACTIVE  
 Number of Employees: 0  
 Location Zip Code Extension: 7310  
 Facility Representative First Name: ROCCO  
 Facility Representative Last Name: FASONE  
 Location Area Code: 323  
 Location Phone Number: 4656447  
 Location Phone Extension: Not Reported  
 Mailing Address: 6421 SELMA AVE ATTN: ERIK BABA  
 Mailing City: LOS ANGELES  
 Mailing State: CA  
 Mailing Zip Code: 90028  
 Mailing Zip Code Extension: Not Reported  
 Mailing Area Code: 323  
 Mailing Phone Number: 4656447  
 Mailing Phone Extension: Not Reported  
 Mailing Representative First Name: ROCCO  
 Mailing Representative Last Name: FASONE

DATABASE	STATUS	DISTANCE	ELEVATION	MAP ID
AIR-DIST-CA	Listed	0.06 miles SE	371 ft (7 ft lower than site)	<b>9</b>
SITE NAME			MAPS	ID
ALL AUTO BODY CO			<a href="#">1</a> , <a href="#">2</a> , <a href="#">3</a>	15161-SC
ADDRESS			CITY	ZIP
6421 SELMA AVE			LOS ANGELES	90028

**DETAILS**

District: South Coast APCD  
 Business Info ID: 15161  
 County Code: LA  
 County: Los Angeles  
 Facility Status: SOLD  
 Number of Employees: 0  
 Location Zip Code Extension: 7310  
 Facility Representative First Name: Not Reported  
 Facility Representative Last Name: Not Reported  
 Location Area Code: Not Reported  
 Location Phone Number: Not Reported  
 Location Phone Extension: Not Reported  
 Mailing Address: 6421 SELMA AVE  
 Mailing City: LOS ANGELES  
 Mailing State: CA  
 Mailing Zip Code: 90028  
 Mailing Zip Code Extension: 7310  
 Mailing Area Code: Not Reported  
 Mailing Phone Number: Not Reported  
 Mailing Phone Extension: Not Reported  
 Mailing Representative First Name: Not Reported  
 Mailing Representative Last Name: Not Reported

DATABASE	STATUS	DISTANCE	ELEVATION	MAP ID
Hist-Auto Repair	Listed	0.06 miles SE	371 ft (7 ft lower than site)	<b>9</b>
SITE NAME			MAPS	ID
HOLLYWOOD AUTO BODY SHOP			<a href="#">1</a> , <a href="#">2</a> , <a href="#">3</a>	460440-PD
ADDRESS			CITY	ZIP
6421 SELMA AVE			LOS ANGELES	90028-7310
DETAILS				
Listing Year: 1997 SIC Category: AUTOMOBILE REPAIRING & SERVICE SIC Code: 753801				

DATABASE	STATUS	DISTANCE	ELEVATION	MAP ID
Hist-CA	No Longer Listed	0.06 miles SE	371 ft (7 ft lower than site)	<b>9</b>
SITE NAME			MAPS	ID
HOLLYWOOD AUTO BODY CENTER			<a href="#">1</a> , <a href="#">2</a> , <a href="#">3</a>	4520598C-CAL000049169
ADDRESS			CITY	ZIP
6421 SELMA AVE			HOLLYWOOD	90028
DETAILS				
No Additional Details Found				

DATABASE	STATUS	DISTANCE	ELEVATION	MAP ID
HWIS-CA	Listed	0.06 miles SE	371 ft (7 ft lower than site)	<b>9</b>
SITE NAME			MAPS	ID
HOLLYWOOD AUTO BODY CENTER			<a href="#">1</a> , <a href="#">2</a> , <a href="#">3</a>	CAL000049169
ADDRESS			CITY	ZIP
6421 SELMA AVE			HOLLYWOOD	90028
DETAILS				
<p>Facility Information: EPA ID: CAL000049169            Facility County: 19            Mailing Street: 6421 SELMA AVE            Mailing City: LOS ANGELES            Mailing State: CA            Mailing Zip: 900280000            Contact Name: SEAN KIM            Contact Phone: 3234690393</p> <p>Generator Details: Year: 2005            TONS: 1.4256            TSD EPA ID: CAD008252405            Category Code: 214            Category Description: Unspecified solvent mixture            Method Description: RECYCLER</p>				

DATABASE	STATUS	DISTANCE	ELEVATION	MAP ID
HWIS-CA	Listed	0.06 miles SE	371 ft (7 ft lower than site)	<b>9</b>
SITE NAME			MAPS	ID
NETWORK AUTO BODY INC			<a href="#">1</a> , <a href="#">2</a> , <a href="#">3</a>	CAL000307733
ADDRESS			CITY	ZIP
6421 SELMA AVE			HOLLYWOOD	90028
DETAILS				
<p>Facility Information: EPA ID: CAL000307733            Facility County: 19            Mailing Street: 6421 SELMA AVE            Mailing City: HOLLYWOOD            Mailing State: CA            Mailing Zip: 900280000            Contact Name: ERIK BABA            Contact Phone: 3234656447</p> <p>Generator Details: Year: 2014            TONS: 0.06672            TSD EPA ID: CAD008252405            Category Code: 133            Category Description: Aqueous solution with total organic residues 10 percent or more            Method Description: FUEL BLENDING PRIOR TO ENERGY RECOVERY AT ANOTHER SITE</p> <p>Year: 2013            TONS: 0.36696            TSD EPA ID: CAD008252405            Category Code: 133            Category Description: Aqueous solution with total organic residues 10 percent or more            Method Description: FUEL BLENDING PRIOR TO ENERGY RECOVERY AT ANOTHER SITE</p> <p>Year: 2012            TONS: 0.3753            TSD EPA ID: CAD008252405</p> <p><a href="#">More Details Link</a></p>				

DATABASE	STATUS	DISTANCE	ELEVATION	MAP ID
AIR-DIST-CA	Listed	0.06 miles NE	384 ft (6 ft higher than site)	<b>10</b>
SITE NAME			MAPS	ID
WILCOX RESTAURANT			<a href="#">1</a> , <a href="#">2</a> , <a href="#">3</a>	170749-SC
ADDRESS			CITY	ZIP
6445 HOLLYWOOD BLVD			HOLLYWOOD	90028

**DETAILS**

District: South Coast APCD  
 Business Info ID: 170749  
 County Code: LA  
 County: Los Angeles  
 Facility Status: ACTIVE  
 Number of Employees: 0  
 Location Zip Code Extension: Not Reported  
 Facility Representative First Name: JASON  
 Facility Representative Last Name: HERBER  
 Location Area Code: 213  
 Location Phone Number: 6707547  
 Location Phone Extension: Not Reported  
 Mailing Address: 120 N ROBERTSON BLVD 3RD FLOOR  
 Mailing City: LOS ANGELES  
 Mailing State: CA  
 Mailing Zip Code: 90048  
 Mailing Zip Code Extension: Not Reported  
 Mailing Area Code: 213  
 Mailing Phone Number: 6707547  
 Mailing Phone Extension: Not Reported  
 Mailing Representative First Name: JASON  
 Mailing Representative Last Name: HERBER

DATABASE	STATUS	DISTANCE	ELEVATION	MAP ID
HWIS-CA	Listed	0.06 miles NE	384 ft (6 ft higher than site)	<b>10</b>
SITE NAME			MAPS	ID
WILCOX RESTAURANT MANAGEMENT LLC			<a href="#">1</a> , <a href="#">2</a> , <a href="#">3</a>	CAC002681667
ADDRESS			CITY	ZIP
6445 HOLLYWOOD BLVD			HOLLYWOOD	90028

**DETAILS**

Facility Information: EPA ID: CAC002681667  
 Facility County: 19  
 Mailing Street: 6445 HOLLYWOOD BLVD  
 Mailing City: HOLLYWOOD  
 Mailing State: CA  
 Mailing Zip: 90028  
 Contact Name: AMAL FLORES  
 Contact Phone: 3109480471

Generator Details: Year: 2012  
 TONS: 1.6  
 TSD EPA ID: CAD009007626  
 Category Code: 151  
 Category Description: Asbestos containing waste  
 Method Description: LANDFILL OR SURFACE IMPOUNDMENT THAT WILL BE CLOSED AS LANDFILL( TO INCLUDE ON-SITE TREATMENT AND/OR STABILIZATION)

DATABASE	STATUS	DISTANCE	ELEVATION	MAP ID
AIR-DIST-CA	Listed	0.06 miles SW	371 ft (7 ft lower than site)	<b>11</b>
SITE NAME			MAPS	ID
U S GOVT POST OFFICE, HOLLYWOOD STATION			<a href="#">1</a> , <a href="#">2</a> , <a href="#">3</a>	78703-SC
ADDRESS			CITY	ZIP
1615 N WILCOX AVE			LOS ANGELES	90028



**DETAILS**

District: South Coast APCD  
 Business Info ID: 78703  
 County Code: LA  
 County: Los Angeles  
 Facility Status: ACTIVE  
 Number of Employees: 135  
 Location Zip Code Extension: 6205  
 Facility Representative First Name: SERVERN  
 Facility Representative Last Name: JORDAN  
 Location Area Code: 323  
 Location Phone Number: 4640839  
 Location Phone Extension: Not Reported  
 Mailing Address: 1615 N WILCOX AVE  
 Mailing City: LOS ANGELES  
 Mailing State: CA  
 Mailing Zip Code: 90028  
 Mailing Zip Code Extension: Not Reported  
 Mailing Area Code: 323  
 Mailing Phone Number: 4641714  
 Mailing Phone Extension: Not Reported  
 Mailing Representative First Name: MARIA  
 Mailing Representative Last Name: AYALA

DATABASE	STATUS	DISTANCE	ELEVATION	MAP ID
Hist-CA	No Longer Listed	0.06 miles SW	371 ft (7 ft lower than site)	<b>11</b>
SITE NAME			MAPS	ID
US POSTAL SERVICE/HOLLYWOOD STATION			<a href="#">1</a> , <a href="#">2</a> , <a href="#">3</a>	4520598C- CAC002585329
ADDRESS			CITY	ZIP
1615 N WILCOX AVE			LOS ANGELES	90028
DETAILS				
No Additional Details Found				

DATABASE	STATUS	DISTANCE	ELEVATION	MAP ID
Hist-Post-Offices	Listed	0.06 miles SW	371 ft (7 ft lower than site)	<b>11</b>
SITE NAME			MAPS	ID
US POST OFFICE			<a href="#">1</a> , <a href="#">2</a> , <a href="#">3</a>	1295670-PD
ADDRESS			CITY	ZIP
1615 WILCOX AVE			LOS ANGELES	90028-6205
DETAILS				
Listing Year: 1997 SIC Category: POST OFFICES SIC Code: 431101				

DATABASE	STATUS	DISTANCE	ELEVATION	MAP ID
HWIS-CA	Listed	0.06 miles SW	371 ft (7 ft lower than site)	<b>11</b>
SITE NAME			MAPS	ID
UNITED STATES POSTAL SERVICE			<a href="#">1</a> , <a href="#">2</a> , <a href="#">3</a>	CAC001258976
ADDRESS			CITY	ZIP
1615 NORTH WILCOX			LOS ANGELES	90028

**DETAILS**

Facility Information: EPA ID: CAC001258976  
 Facility County: 19  
 Mailing Street: 7001 SOUTH CENTRAL AVE, 364  
 Mailing City: LOS ANGELES  
 Mailing State: CA  
 Mailing Zip: 900520000  
 Contact Name: USPS  
 Contact Phone: 0000000000

Generator Details: Year: 1997  
 TONS: 2.5284  
 TSD EPA ID: CAD009007626  
 Category Code: 151  
 Category Description: Asbestos containing waste  
 Method Description: LANDFILL

Year: 1997  
 TONS: 2.5284  
 TSD EPA ID: CAD009007626  
 Category Code: 151  
 Category Description: Asbestos containing waste  
 Method Description: DISPOSAL, LAND FILL

Year: 1997  
 TONS: 3.753  
 TSD EPA ID: CAT080025711

[More Details Link](#)

DATABASE	STATUS	DISTANCE	ELEVATION	MAP ID
HWIS-CA	Listed	0.06 miles SW	371 ft (7 ft lower than site)	<b>11</b>
SITE NAME			MAPS	ID
US POSTAL SERVICE/HOLLYWOOD STATION			<a href="#">1</a> , <a href="#">2</a> , <a href="#">3</a>	CAC002585329
ADDRESS			CITY	ZIP
1615 N WILCOX AVE			LOS ANGELES	90028

**DETAILS**

Facility Information: EPA ID: CAC002585329  
 Facility County: 19  
 Mailing Street: 7001 S CENTRAL AVE  
 Mailing City: LOS ANGELES  
 Mailing State: CA  
 Mailing Zip: 90052  
 Contact Name: WILLIAM CASTILLA/ADMIN  
 Contact Phone: 3235861297

Generator Details: Year: 2005  
 TONS: 0.001  
 TSD EPA ID: CAD028409019  
 Category Code: 352  
 Category Description: Other organic solids  
 Method Description: TRANSFER STATION

DATABASE	STATUS	DISTANCE	ELEVATION	MAP ID
Hist-CalFID-CA	Listed	0.06 miles NE	384 ft (6 ft higher than site)	<b>12</b>
SITE NAME			MAPS	ID
1X THE HOLLYWOOD BUILDING			<a href="#">1</a> , <a href="#">2</a> , <a href="#">3</a>	7762615
ADDRESS			CITY	ZIP
6404 HOLLYWOOD BLVD			HOLLYWOOD	900280000
DETAILS				
Reported Date: 1998				

DATABASE	STATUS	DISTANCE	ELEVATION	MAP ID
Hist-Printers	Listed	0.06 miles NE	384 ft (6 ft higher than site)	<b>12</b>
SITE NAME			MAPS	ID
Printing Council			<a href="#">1</a> , <a href="#">2</a> , <a href="#">3</a>	180371
ADDRESS			CITY	ZIP
6404 Hollywood Blvd			Los Angeles	90028

DETAILS				
Sic Code: 2759 Desc: Printer/Publisher/Comm./Retail Site Added: 2/2010				

DATABASE	STATUS	DISTANCE	ELEVATION	MAP ID
Hist-Printers	Listed	0.06 miles NE	384 ft (6 ft higher than site)	<b>12</b>
SITE NAME			MAPS	ID
Semendria Music			<a href="#">1</a> , <a href="#">2</a> , <a href="#">3</a>	77043
ADDRESS			CITY	ZIP
6404 Hollywood Blvd # 404			Los Angeles	90028

DETAILS				
Sic Code: 2741 Desc: Printer/Publisher/Comm./Retail Site Added: 2/2010				

DATABASE	STATUS	DISTANCE	ELEVATION	MAP ID
Hist-Printers	Listed	0.06 miles NE	384 ft (6 ft higher than site)	<b>12</b>
SITE NAME			MAPS	ID
CREATIVE SCREENWRITING			<a href="#">1</a> , <a href="#">2</a> , <a href="#">3</a>	1243144-PD
ADDRESS			CITY	ZIP
6404 HOLLYWOOD BLVD			LOS ANGELES	90028-6261

DETAILS				
Listing Year: 1997 SIC Category: PUBLISHERS-PERIODICAL SIC Code: 272102				

DATABASE	STATUS	DISTANCE	ELEVATION	MAP ID
Hist-Printers	Listed	0.06 miles NE	384 ft (6 ft higher than site)	<b>12</b>
SITE NAME			MAPS	ID
SNEH, JACK			<a href="#">1</a> , <a href="#">2</a> , <a href="#">3</a>	1214826-PD
ADDRESS			CITY	ZIP
6404 HOLLYWOOD BLVD			LOS ANGELES	90028-6261
DETAILS				
Listing Year: 1997 SIC Category: PHOTO FINISHING-RETAIL SIC Code: 738401				

DATABASE	STATUS	DISTANCE	ELEVATION	MAP ID
Hist-Printers	Listed	0.06 miles NE	384 ft (6 ft higher than site)	<b>12</b>
SITE NAME			MAPS	ID
CREATIVE SCREENWRITING			<a href="#">1</a> , <a href="#">2</a> , <a href="#">3</a>	33182
ADDRESS			CITY	ZIP
6404 HOLLYWOOD BLVD 415			Los Angeles	90028
DETAILS				
Sic Code: 2721 Desc: Printer/Publisher/Comm./Retail Site Added: 2/2010				

DATABASE	STATUS	DISTANCE	ELEVATION	MAP ID
Hist-Printers	Listed	0.06 miles NE	384 ft (6 ft higher than site)	<b>12</b>
SITE NAME			MAPS	ID
Creative Screenwriting			<a href="#">1</a> , <a href="#">2</a> , <a href="#">3</a>	41411
ADDRESS			CITY	ZIP
6404 Hollywood Blvd # 415			Los Angeles	90028

DETAILS				
Sic Code: 2721 Desc: Printer/Publisher/Comm./Retail Site Added: 2/2010				

DATABASE	STATUS	DISTANCE	ELEVATION	MAP ID
Hist-Printers	Listed	0.06 miles NE	384 ft (6 ft higher than site)	<b>12</b>
SITE NAME			MAPS	ID
Printing Council			<a href="#">1</a> , <a href="#">2</a> , <a href="#">3</a>	149155
ADDRESS			CITY	ZIP
6404 Hollywood Blvd # 309			Los Angeles	90028

DETAILS				
Sic Code: 2752 Desc: Printer/Publisher/Comm./Retail Site Added: 2/2010				

DATABASE	STATUS	DISTANCE	ELEVATION	MAP ID
Hist-CalFID-CA	Listed	0.06 miles NE	384 ft (6 ft higher than site)	<b>13</b>
SITE NAME			MAPS	ID
1X HORTON'S FACILITY			<a href="#">1</a> , <a href="#">2</a> , <a href="#">3</a>	200258
ADDRESS			CITY	ZIP
6417 HOLLYWOOD BLVD			HOLLYWOOD	900370000

DETAILS				
Reported Date: 1998				

DATABASE	STATUS	DISTANCE	ELEVATION	MAP ID
Hist-FINDS-US	Listed	0.06 miles NE	384 ft (6 ft higher than site)	<b>13</b>
SITE NAME			MAPS	ID
HORTON'S FAC			<a href="#">1</a> , <a href="#">2</a> , <a href="#">3</a>	200258
ADDRESS			CITY	ZIP
6417 HOLLYWOOD BLVD			HOLLYWOOD	90028
DETAILS				
Reported Date: 1998				

DATABASE	STATUS	DISTANCE	ELEVATION	MAP ID
HWIS-CA	Listed	0.06 miles SE	374 ft (4 ft lower than site)	<b>14</b>
SITE NAME			MAPS	ID
TYPE LINE			<a href="#">1</a> , <a href="#">2</a> , <a href="#">3</a>	CAL930645643
ADDRESS			CITY	ZIP
1623 NORTH CAHUENGA BLVD			HOLLYWOOD	90028



**DETAILS**

Facility Information: EPA ID: CAL930645643  
 Facility County: 19  
 Mailing Street: 1623 N CAHUENGA BLVD  
 Mailing City: HOLLYWOOD  
 Mailing State: CA  
 Mailing Zip: 900280000  
 Contact Name: MELIK BARSEKIAN  
 Contact Phone: 2134655101

Generator Details: Year: 1995  
 TONS: 0.1834  
 TSD EPA ID: CAD108040858  
 Category Code: 541  
 Category Description: Photochemicals/photoprocessing waste  
 Method Description: RECYCLER

Year: 1994  
 TONS: 0.2293  
 TSD EPA ID: CAD108040858  
 Category Code: 541  
 Category Description: Photochemicals/photoprocessing waste  
 Method Description: RECYCLER

DATABASE	STATUS	DISTANCE	ELEVATION	MAP ID
Hist-CalFID-CA	Listed	0.07 miles N	385 ft (7 ft higher than site)	<b>15</b>
SITE NAME			MAPS	ID
1X PAC WARNER THEATRE CORP			<a href="#">1</a> , <a href="#">2</a> , <a href="#">3</a>	7710377
ADDRESS			CITY	ZIP
6425 HOLLYWOOD BLVD			HOLLYWOOD	900280000

**DETAILS**

Reported Date: 1998

DATABASE	STATUS	DISTANCE	ELEVATION	MAP ID
HWIS-CA	Listed	0.07 miles N	385 ft (7 ft higher than site)	<b>15</b>
SITE NAME			MAPS	ID
1X NATION WIDE THEATER CORP			<a href="#">1</a> , <a href="#">2</a> , <a href="#">3</a>	CAC000909096
ADDRESS			CITY	ZIP
6425 HOLLYWOOD BLVD			HOLLYWOOD	90028
DETAILS				
<p>Facility Information: EPA ID: CAC000909096            Facility County: 19            Mailing Street: 120 NO ROBERTSON BLVD            Mailing City: LOS ANGELES            Mailing State: CA            Mailing Zip: 900480000            Contact Name: CORP            Contact Phone: 0000000000</p> <p>Generator Details: Year: 1995            TONS: 9.591            TSD EPA ID: CAT080013352            Category Code: 223            Category Description: Unspecified oil-containing waste            Method Description: RECYCLER</p>				

DATABASE	STATUS	DISTANCE	ELEVATION	MAP ID
HWIS-CA	Listed	0.07 miles E	378 ft (0 ft higher than site)	<b>16</b>
SITE NAME			MAPS	ID
PRINTMASTERS #60			<a href="#">1</a> , <a href="#">2</a> , <a href="#">3</a>	CAL000130280
ADDRESS			CITY	ZIP
1634 CAHUENGA BLVD			HOLLYWOOD	90028

**DETAILS**

Facility Information: EPA ID: CAL000130280  
 Facility County: 19  
 Mailing Street: 1634 N CAHUENGA BLVD  
 Mailing City: LOS ANGELES  
 Mailing State: CA  
 Mailing Zip: 900286202  
 Contact Name: PETER HAN  
 Contact Phone: 2134675195

Generator Details: Year: 1998  
 TONS: 0.0208  
 TSD EPA ID: CAD108040858  
 Category Code: 541  
 Category Description: Photochemicals/photoprocessing waste  
 Method Description: RECYCLER

DATABASE	STATUS	DISTANCE	ELEVATION	MAP ID
Hist-CA	No Longer Listed	0.07 miles E	377 ft (1 ft lower than site)	<b>17</b>
SITE NAME			MAPS	ID
SIGNATURE REPRODUCTION			<a href="#">1</a> , <a href="#">2</a> , <a href="#">3</a>	4520598C-CAL000270548
ADDRESS			CITY	ZIP
1624 CAHUENGA BLVD			HOLLYWOOD	90028
DETAILS				
No Additional Details Found				

DATABASE	STATUS	DISTANCE	ELEVATION	MAP ID
HWIS-CA	Listed	0.07 miles E	377 ft (1 ft lower than site)	<b>17</b>
SITE NAME			MAPS	ID
SIGNATURE VENTURE INC			<a href="#">1</a> , <a href="#">2</a> , <a href="#">3</a>	CAC002557220
ADDRESS			CITY	ZIP
1624 CAHUENGA BLVD			HOLLYWOOD	90028

**DETAILS**

Facility Information: EPA ID: CAC002557220  
 Facility County: 19  
 Mailing Street: 1624 CAHUENGA BLVD  
 Mailing City: HOLLYWOOD  
 Mailing State: CA  
 Mailing Zip: 90028  
 Contact Name: JOHN BOUTROS/MGR  
 Contact Phone: 3239628159

Generator Details: Year: 2002  
 TONS: 0.0417  
 TSD EPA ID: CAD008302903  
 Category Code: 211  
 Category Description: Halogenated solvents (chloroforms, methyl chloride, perchloroethylene, etc)  
 Method Description: RECYCLER

DATABASE	STATUS	DISTANCE	ELEVATION	MAP ID
HWIS-CA	Listed	0.07 miles E	377 ft (1 ft lower than site)	<b>17</b>
SITE NAME			MAPS	ID
SIGNATURE REPRODUCTION			<a href="#">1</a> , <a href="#">2</a> , <a href="#">3</a>	CAL000270548
ADDRESS			CITY	ZIP
1624 CAHUENGA BLVD			HOLLYWOOD	90028

**DETAILS**

Facility Information: EPA ID: CAL000270548  
 Facility County: 19  
 Mailing Street: 1624 CAHUENGA BLVD  
 Mailing City: HOLLYWOOD  
 Mailing State: CA  
 Mailing Zip: 90028  
 Contact Name: RICHARD TIER  
 Contact Phone: 3239628159

Generator Details: Year: 2003  
 TONS: 0.0417  
 TSD EPA ID: CAD008302903  
 Category Code: 211  
 Category Description: Halogenated solvents (chloroforms, methyl chloride, perchloroethylene, etc)  
 Method Description: RECYCLER

DATABASE	STATUS	DISTANCE	ELEVATION	MAP ID
AIR-DIST-CA	Listed	0.08 miles E	379 ft (1 ft higher than site)	<b>18</b>
SITE NAME			MAPS	ID
INDIAN INN SONAR BANGLA INC DBA			<a href="#">1</a> , <a href="#">2</a> , <a href="#">3</a>	73054-SC
ADDRESS			CITY	ZIP
1638 N CAHUENGA BLVD			LOS ANGELES	90028

**DETAILS**

District: South Coast APCD  
 Business Info ID: 73054  
 County Code: LA  
 County: Los Angeles  
 Facility Status: OUT OF BUSINESS  
 Number of Employees: 0  
 Location Zip Code Extension: 6202  
 Facility Representative First Name: Not Reported  
 Facility Representative Last Name: Not Reported  
 Location Area Code: Not Reported  
 Location Phone Number: Not Reported  
 Location Phone Extension: Not Reported  
 Mailing Address: 1638 N CAHUENGA BLVD  
 Mailing City: LOS ANGELES  
 Mailing State: CA  
 Mailing Zip Code: 90028  
 Mailing Zip Code Extension: 6202  
 Mailing Area Code: Not Reported  
 Mailing Phone Number: Not Reported  
 Mailing Phone Extension: Not Reported  
 Mailing Representative First Name: Not Reported  
 Mailing Representative Last Name: Not Reported

DATABASE	STATUS	DISTANCE	ELEVATION	MAP ID
Hist-Printers	Listed	0.08 miles N	386 ft (8 ft higher than site)	<b>19</b>
SITE NAME			MAPS	ID
PRINTING Q			<a href="#">1</a> , <a href="#">2</a> , <a href="#">3</a>	123159
ADDRESS			CITY	ZIP
6425 HOLLYWOOD BLVD			Los Angeles	90028
DETAILS				
Sic Code: 2752 Desc: Printer/Publisher/Comm./Retail Site Added: 2/2010				

DATABASE	STATUS	DISTANCE	ELEVATION	MAP ID
Hist-Printers	Listed	0.08 miles SE	370 ft (8 ft lower than site)	<b>20</b>
SITE NAME			MAPS	ID
National Record Newspaper			<a href="#">1</a> , <a href="#">2</a> , <a href="#">3</a>	17218
ADDRESS			CITY	ZIP
1605 N Cahuenga Blvd			Los Angeles	90028
DETAILS				
Sic Code: 2711 Desc: Printer/Publisher/Comm./Retail Site Added: 2/2010				

DATABASE	STATUS	DISTANCE	ELEVATION	MAP ID
Hist-Printers	Listed	0.08 miles SE	370 ft (8 ft lower than site)	<b>20</b>
SITE NAME			MAPS	ID
NATIONAL RECORD NEWSPAPER			<a href="#">1</a> , <a href="#">2</a> , <a href="#">3</a>	1183109-PD
ADDRESS			CITY	ZIP
1605 N CAHUENGA BLVD			LOS ANGELES	90028-6276
DETAILS				
Listing Year: 1997 SIC Category: NEWSPAPERS (PUBLISHERS) SIC Code: 271101				

DATABASE	STATUS	DISTANCE	ELEVATION	MAP ID
Hist-Printers	Listed	0.08 miles E	376 ft (2 ft lower than site)	<b>21</b>
SITE NAME			MAPS	ID
TWO COYOTES FILM			<a href="#">1</a> , <a href="#">2</a> , <a href="#">3</a>	1226042-PD
ADDRESS			CITY	ZIP
1624 N CAHUENGA BLVD			LOS ANGELES	90028-6202

**DETAILS**

Listing Year: 1997  
 SIC Category: MOTION PICTURE FILM (WHOLESALE)  
 SIC Code: 504303

DATABASE	STATUS	DISTANCE	ELEVATION	MAP ID
AIR-DIST-CA	Listed	0.09 miles E	379 ft (1 ft higher than site)	<b>22</b>
SITE NAME			MAPS	ID
CATALINA'S SEAFOOD INC			<a href="#">1</a> , <a href="#">2</a> , <a href="#">3</a>	73053-SC
ADDRESS			CITY	ZIP
1640 N CAHUENGA BLVD			LOS ANGELES	90028

**DETAILS**

District: South Coast APCD  
 Business Info ID: 73053  
 County Code: LA  
 County: Los Angeles  
 Facility Status: ACTIVE  
 Number of Employees: 0  
 Location Zip Code Extension: 6202  
 Facility Representative First Name: C  
 Facility Representative Last Name: POPESCU  
 Location Area Code: 213  
 Location Phone Number: 4662210  
 Location Phone Extension: Not Reported  
 Mailing Address: 1640 N CAHUENGA BLVD  
 Mailing City: LOS ANGELES  
 Mailing State: CA  
 Mailing Zip Code: 90028  
 Mailing Zip Code Extension: 6202  
 Mailing Area Code: 213  
 Mailing Phone Number: 4662210  
 Mailing Phone Extension: Not Reported  
 Mailing Representative First Name: C  
 Mailing Representative Last Name: POPESCU



DATABASE	STATUS	DISTANCE	ELEVATION	MAP ID
Hist-Printers	Listed	0.09 miles E	378 ft (0 ft higher than site)	<b>23</b>
SITE NAME			MAPS	ID
Eduvision Media			<a href="#">1</a> , <a href="#">2</a> , <a href="#">3</a>	85867
ADDRESS			CITY	ZIP
1636 N Cahuenga Blvd			Los Angeles	90028
DETAILS				
Sic Code: 2741 Desc: Printer/Publisher/Comm./Retail Site Added: 2/2010				

DATABASE	STATUS	DISTANCE	ELEVATION	MAP ID
Hist-Printers	Listed	0.09 miles E	381 ft (3 ft higher than site)	<b>24</b>
SITE NAME			MAPS	ID
WORLD BOOK			<a href="#">1</a> , <a href="#">2</a> , <a href="#">3</a>	77036
ADDRESS			CITY	ZIP
1652 N CAHUENGA BLVD			Los Angeles	90028
DETAILS				
Sic Code: 2741 Desc: Printer/Publisher/Comm./Retail Site Added: 2/2010				

DATABASE	STATUS	DISTANCE	ELEVATION	MAP ID
Hist-Printers	Listed	0.09 miles E	378 ft (0 ft higher than site)	<b>25</b>
SITE NAME			MAPS	ID
PRINT MASTERS			<a href="#">1</a> , <a href="#">2</a> , <a href="#">3</a>	1197707-PD
ADDRESS			CITY	ZIP
1634 N CAHUENGA BLVD			LOS ANGELES	90028-6202

DETAILS				
Listing Year: 1997 SIC Category: PRINTERS SIC Code: 275202				

DATABASE	STATUS	DISTANCE	ELEVATION	MAP ID
Hist-CA	No Longer Listed	0.09 miles SW	370 ft (8 ft lower than site)	<b>26</b>
SITE NAME			MAPS	ID
SCHRADER APTS LLC			<a href="#">1</a> , <a href="#">2</a> , <a href="#">3</a>	4520598C- CAC002574042
ADDRESS			CITY	ZIP
1614 SCHRADER BLVD			HOLLYWOOD	90028

DETAILS				
No Additional Details Found				

DATABASE	STATUS	DISTANCE	ELEVATION	MAP ID
HWIS-CA	Listed	0.09 miles SW	370 ft (8 ft lower than site)	<b>26</b>
SITE NAME			MAPS	ID
SCHRADER APTS LLC			<a href="#">1</a> , <a href="#">2</a> , <a href="#">3</a>	CAC002574042
ADDRESS			CITY	ZIP
1614 SCHRADER BLVD			HOLLYWOOD	90028

**DETAILS**

Facility Information: EPA ID: CAC002574042  
 Facility County: 19  
 Mailing Street: 6317 ORION AVE  
 Mailing City: VAN NUYS  
 Mailing State: CA  
 Mailing Zip: 91411  
 Contact Name: CHRIS MALCOLM  
 Contact Phone: 8184976869

Generator Details: Year: 2004  
 TONS: 10.9564  
 TSD EPA ID: AZC950823111  
 Category Code: 151  
 Category Description: Asbestos containing waste  
 Method Description: Not Reported

DATABASE	STATUS	DISTANCE	ELEVATION	MAP ID
AIR-DIST-CA	Listed	0.09 miles NW	380 ft (2 ft higher than site)	<b>27</b>
SITE NAME			MAPS	ID
LA GAY & LESBIAN COMMUNITY SVCS CENTER			<a href="#">1</a> , <a href="#">2</a> , <a href="#">3</a>	101905-SC
ADDRESS			CITY	ZIP
1625 N HUDSON AVE			LOS ANGELES	90028

**DETAILS**

District: South Coast APCD  
 Business Info ID: 101905  
 County Code: LA  
 County: Los Angeles  
 Facility Status: ACTIVE  
 Number of Employees: 202  
 Location Zip Code Extension: 9998  
 Facility Representative First Name: LAVIVA D  
 Facility Representative Last Name: SIMMS  
 Location Area Code: 213  
 Location Phone Number: 9937683  
 Location Phone Extension: Not Reported  
 Mailing Address: 1625 N HUDSON AVE  
 Mailing City: LOS ANGELES  
 Mailing State: CA  
 Mailing Zip Code: 90028  
 Mailing Zip Code Extension: 9998  
 Mailing Area Code: 213  
 Mailing Phone Number: 9937683  
 Mailing Phone Extension: Not Reported  
 Mailing Representative First Name: LAVIVA D  
 Mailing Representative Last Name: SIMMS

DATABASE	STATUS	DISTANCE	ELEVATION	MAP ID
Hist-CalFID-CA	Listed	0.09 miles SW	368 ft (10 ft lower than site)	<b>28</b>
SITE NAME			MAPS	ID
1X GEORGE, ERNEST			<a href="#">1</a> , <a href="#">2</a> , <a href="#">3</a>	7708960
ADDRESS			CITY	ZIP
6520 SELMA AVE			LOS ANGELES	900280000
DETAILS				
Reported Date: 1998				

DATABASE	STATUS	DISTANCE	ELEVATION	MAP ID
HWIS-CA	Listed	0.09 miles SW	368 ft (10 ft lower than site)	<b>28</b>
SITE NAME			MAPS	ID
SELMA WILCOX LLC			<a href="#">1</a> , <a href="#">2</a> , <a href="#">3</a>	CAC001066024
ADDRESS			CITY	ZIP
6520 WEST SELMA AVE			LOS ANGELES	90028

**DETAILS**

Facility Information: EPA ID: CAC001066024  
 Facility County: 19  
 Mailing Street: 6520 WEST SELMA AVE  
 Mailing City: LOS ANGELES  
 Mailing State: CA  
 Mailing Zip: 900280000  
 Contact Name: SELMA WILCOX LLC  
 Contact Phone: 0000000000

Generator Details: Year: 1997  
 TONS: 1.1799  
 TSD EPA ID: CAD009007626  
 Category Code: 151  
 Category Description: Asbestos containing waste  
 Method Description: LANDFILL

Year: 1997  
 TONS: 1.1799  
 TSD EPA ID: CAD009007626  
 Category Code: 151  
 Category Description: Asbestos containing waste  
 Method Description: DISPOSAL, LAND FILL

DATABASE	STATUS	DISTANCE	ELEVATION	MAP ID
Hist-Printers	Listed	0.1 miles E	374 ft (4 ft lower than site)	<b>29</b>
SITE NAME			MAPS	ID
ADVANCED PUBLICATIONS			<a href="#">1</a> , <a href="#">2</a> , <a href="#">3</a>	1118927-PD
ADDRESS			CITY	ZIP
1614 N CAHUENGA BLVD			LOS ANGELES	90028-6202

DETAILS				
Listing Year: 1997 SIC Category: NEWSPAPERS (PUBLISHERS) SIC Code: 271101				

DATABASE	STATUS	DISTANCE	ELEVATION	MAP ID
Hist-CalFID-CA	Listed	0.1 miles NW	384 ft (6 ft higher than site)	<b>30</b>
SITE NAME			MAPS	ID
1X VAHN LEON			<a href="#">1</a> , <a href="#">2</a> , <a href="#">3</a>	7711910
ADDRESS			CITY	ZIP
1710 HUDSON AVE			HOLLYWOOD	900280000

DETAILS				
Reported Date: 1998				

DATABASE	STATUS	DISTANCE	ELEVATION	MAP ID
Hist-Manufacturing	Listed	0.1 miles E	382 ft (4 ft higher than site)	<b>31</b>
SITE NAME			MAPS	ID
BATEMAN BROTHERS & CO			<a href="#">1</a> , <a href="#">2</a> , <a href="#">3</a>	799011-PD
ADDRESS			CITY	ZIP
6378 HOLLYWOOD BLVD			LOS ANGELES	90028-6320

DETAILS				
Listing Year: 1997 SIC Category: CUTLERY-MANUFACTURERS (TABLEWARE) SIC Code: 391403				

DATABASE	STATUS	DISTANCE	ELEVATION	MAP ID
AIR-DIST-CA	Listed	0.1 miles N	387 ft (9 ft higher than site)	<b>32</b>
SITE NAME			MAPS	ID
BIG TAMMY'S BURGER			<a href="#">1</a> , <a href="#">2</a> , <a href="#">3</a>	93039-SC
ADDRESS			CITY	ZIP
1717 N WILCOX AVE			LOS ANGELES	90028

**DETAILS**

District: South Coast APCD  
 Business Info ID: 93039  
 County Code: LA  
 County: Los Angeles  
 Facility Status: ACTIVE  
 Number of Employees: 0  
 Location Zip Code Extension: Not Reported  
 Facility Representative First Name: CINDY  
 Facility Representative Last Name: AHN  
 Location Area Code: 213  
 Location Phone Number: 4676545  
 Location Phone Extension: Not Reported  
 Mailing Address: 1717 N WILCOX AVE  
 Mailing City: LOS ANGELES  
 Mailing State: CA  
 Mailing Zip Code: 90028  
 Mailing Zip Code Extension: Not Reported  
 Mailing Area Code: 213  
 Mailing Phone Number: 4676545  
 Mailing Phone Extension: Not Reported  
 Mailing Representative First Name: CINDY  
 Mailing Representative Last Name: AHN

DATABASE	STATUS	DISTANCE	ELEVATION	MAP ID
AIR-DIST-CA	Listed	0.1 miles N	387 ft (9 ft higher than site)	<b>32</b>
SITE NAME			MAPS	ID
BIG TAMMY'S BURGER			<a href="#">1</a> , <a href="#">2</a> , <a href="#">3</a>	95138-SC
ADDRESS			CITY	ZIP
1717 N WILCOX AVE			LOS ANGELES	90028

**DETAILS**

District: South Coast APCD  
 Business Info ID: 95138  
 County Code: LA  
 County: Los Angeles  
 Facility Status: ACTIVE  
 Number of Employees: 1  
 Location Zip Code Extension: Not Reported  
 Facility Representative First Name: SUN JUNG  
 Facility Representative Last Name: KIM  
 Location Area Code: 213  
 Location Phone Number: 4676545  
 Location Phone Extension: Not Reported  
 Mailing Address: 1717 N WILCOX AVE  
 Mailing City: LOS ANGELES  
 Mailing State: CA  
 Mailing Zip Code: 90028  
 Mailing Zip Code Extension: Not Reported  
 Mailing Area Code: 213  
 Mailing Phone Number: 4676545  
 Mailing Phone Extension: Not Reported  
 Mailing Representative First Name: SUN JUNG  
 Mailing Representative Last Name: KIM

DATABASE	STATUS	DISTANCE	ELEVATION	MAP ID
AIR-DIST-CA	Listed	0.1 miles N	387 ft (9 ft higher than site)	<b>32</b>
SITE NAME			MAPS	ID
BIG TAMMY'S			<a href="#">1</a> , <a href="#">2</a> , <a href="#">3</a>	78079-SC
ADDRESS			CITY	ZIP
1717 N WILCOX AVE			LOS ANGELES	90028



**DETAILS**

District: South Coast APCD  
 Business Info ID: 78079  
 County Code: LA  
 County: Los Angeles  
 Facility Status: ACTIVE  
 Number of Employees: 1  
 Location Zip Code Extension: 5103  
 Facility Representative First Name: CIINDY  
 Facility Representative Last Name: AHN  
 Location Area Code: 213  
 Location Phone Number: 4676545  
 Location Phone Extension: Not Reported  
 Mailing Address: 1717 N WILCOX AVE  
 Mailing City: LOS ANGELES  
 Mailing State: CA  
 Mailing Zip Code: 90028  
 Mailing Zip Code Extension: 5103  
 Mailing Area Code: 213  
 Mailing Phone Number: 4676545  
 Mailing Phone Extension: Not Reported  
 Mailing Representative First Name: CIINDY  
 Mailing Representative Last Name: AHN

DATABASE	STATUS	DISTANCE	ELEVATION	MAP ID
Hist-CalFID-CA	Listed	0.1 miles N	387 ft (9 ft higher than site)	<b>33</b>
SITE NAME			MAPS	ID
1X GRANT PARKING			<a href="#">1</a> , <a href="#">2</a> , <a href="#">3</a>	7747919
ADDRESS			CITY	ZIP
1717 N. WILCOS AVE			HOLLYWOOD	900280000
DETAILS				
Reported Date: 1998				

DATABASE	STATUS	DISTANCE	ELEVATION	MAP ID
AIR-DIST-CA	Listed	0.1 miles SE	367 ft (11 ft lower than site)	<b>34</b>
SITE NAME			MAPS	ID
COPY MASTER			<a href="#">1</a> , <a href="#">2</a> , <a href="#">3</a>	83712-SC
ADDRESS			CITY	ZIP
1553 N CAHUENGA BLVD			HOLLYWOOD	90028

**DETAILS**

District: South Coast APCD  
 Business Info ID: 83712  
 County Code: LA  
 County: Los Angeles  
 Facility Status: ACTIVE  
 Number of Employees: 0  
 Location Zip Code Extension: Not Reported  
 Facility Representative First Name: RICK  
 Facility Representative Last Name: HAMMOCK  
 Location Area Code: 213  
 Location Phone Number: 4676111  
 Location Phone Extension: Not Reported  
 Mailing Address: 1553 N CAHUENGA BLVD  
 Mailing City: HOLLYWOOD  
 Mailing State: CA  
 Mailing Zip Code: 90028  
 Mailing Zip Code Extension: Not Reported  
 Mailing Area Code: 213  
 Mailing Phone Number: 4676111  
 Mailing Phone Extension: Not Reported  
 Mailing Representative First Name: RICK  
 Mailing Representative Last Name: HAMMOCK

DATABASE	STATUS	DISTANCE	ELEVATION	MAP ID
Hist-CA	No Longer Listed	0.1 miles SE	367 ft (11 ft lower than site)	<b>34</b>
SITE NAME			MAPS	ID
COPY MASTER			<a href="#">1</a> , <a href="#">2</a> , <a href="#">3</a>	679442E0- CAL000015683
ADDRESS			CITY	ZIP
1553 N CAHUENGA BLVD			HOLLYWOOD	90028

DETAILS				
No Additional Details Found				

DATABASE	STATUS	DISTANCE	ELEVATION	MAP ID
Hist-Printers	Listed	0.1 miles SE	367 ft (11 ft lower than site)	<b>34</b>
SITE NAME			MAPS	ID
COPY MASTER			<a href="#">1</a> , <a href="#">2</a> , <a href="#">3</a>	1240509-PD
ADDRESS			CITY	ZIP
1553 N CAHUENGA BLVD			LOS ANGELES	90028-7387

DETAILS				
Listing Year: 1997 SIC Category: COMMERCIAL PRINTING NEC SIC Code: 275998				

DATABASE	STATUS	DISTANCE	ELEVATION	MAP ID
HWIS-CA	Listed	0.1 miles SE	367 ft (11 ft lower than site)	<b>34</b>
SITE NAME			MAPS	ID
COPY MASTER			<a href="#">1</a> , <a href="#">2</a> , <a href="#">3</a>	CAL000015683
ADDRESS			CITY	ZIP
1553 N CAHUENGA BLVD			HOLLYWOOD	90028

**DETAILS**

Facility Information: EPA ID: CAL000015683  
 Facility County: 19  
 Mailing Street: PO BOX 683  
 Mailing City: WALNUT  
 Mailing State: CA  
 Mailing Zip: 917880683  
 Contact Name: THOMAS LEE  
 Contact Phone: 7145982828

Generator Details: Year: 2004  
 TONS: 0.2625  
 TSD EPA ID: CAD982444481  
 Category Code: 331  
 Category Description: Off-specification, aged or surplus organics  
 Method Description: TRANSFER STATION

Year: 2004  
 TONS: 0.0175  
 TSD EPA ID: CAD028409019  
 Category Code: 141  
 Category Description: Off-specification, aged or surplus inorganics  
 Method Description: TRANSFER STATION

Year: 2004  
 TONS: 0.0625  
 TSD EPA ID: CAD982444481

[More Details Link](#)

DATABASE	STATUS	DISTANCE	ELEVATION	MAP ID
AIR-DIST-CA	Listed	0.1 miles SE	371 ft (7 ft lower than site)	<b>35</b>
SITE NAME			MAPS	ID
KITCHEN 24			<a href="#">1</a> , <a href="#">2</a> , <a href="#">3</a>	152216-SC
ADDRESS			CITY	ZIP
1608 N CAHUENGA BLVD			HOLLYWOOD	90028

**DETAILS**

District: South Coast APCD  
 Business Info ID: 152216  
 County Code: LA  
 County: Los Angeles  
 Facility Status: ACTIVE  
 Number of Employees: 0  
 Location Zip Code Extension: 6202  
 Facility Representative First Name: DAVID  
 Facility Representative Last Name: DICKERSON  
 Location Area Code: 323  
 Location Phone Number: 4591980  
 Location Phone Extension: Not Reported  
 Mailing Address: 1608 N CAHUENGA BLVD  
 Mailing City: HOLLYWOOD  
 Mailing State: CA  
 Mailing Zip Code: 90028  
 Mailing Zip Code Extension: 6202  
 Mailing Area Code: 323  
 Mailing Phone Number: 4591980  
 Mailing Phone Extension: Not Reported  
 Mailing Representative First Name: DAVID  
 Mailing Representative Last Name: DICKERSON

DATABASE	STATUS	DISTANCE	ELEVATION	MAP ID
HWIS-CA	Listed	0.1 miles S	366 ft (12 ft lower than site)	<b>36</b>
SITE NAME			MAPS	ID
1550 WILCOX OWNERS, LLC.			<a href="#">1</a> , <a href="#">2</a> , <a href="#">3</a>	CAC002741660
ADDRESS			CITY	ZIP
1550 WILCOX AVE			LOS ANGELES	90028

**DETAILS**

Facility Information: EPA ID: CAC002741660  
 Facility County: 19  
 Mailing Street: 11828 LA GRANGE AVE STE 200  
 Mailing City: LOS ANGELES  
 Mailing State: CA  
 Mailing Zip: 900255212  
 Contact Name: SAEED BANAIE  
 Contact Phone: 3103082010

Generator Details: Year: 2013  
 TONS: 0.8  
 TSD EPA ID: AZC950823111  
 Category Code: 151  
 Category Description: Asbestos containing waste  
 Method Description: LANDFILL OR SURFACE IMPOUNDMENT THAT WILL BE CLOSED AS LANDFILL( TO INCLUDE ON-SITE TREATMENT AND/OR STABILIZATION)

DATABASE	STATUS	DISTANCE	ELEVATION	MAP ID
Hist-CA	No Longer Listed	0.1 miles E	377 ft (1 ft lower than site)	<b>37</b>
SITE NAME			MAPS	ID
DIRECTOR'S BUREAU LLC			<a href="#">1</a> , <a href="#">2</a> , <a href="#">3</a>	54FDFFFA- CAC002637836
ADDRESS			CITY	ZIP
1633 COSMO ST			LOS ANGELES	90028

**DETAILS**

Previous List: HWIS-CA  
 Archived: 4/2/2012

DATABASE	STATUS	DISTANCE	ELEVATION	MAP ID
HWIS-CA	Listed	0.1 miles E	377 ft (1 ft lower than site)	<b>37</b>
SITE NAME			MAPS	ID
DIRECTOR'S BUREAU LLC			<a href="#">1</a> , <a href="#">2</a> , <a href="#">3</a>	CAC002637836
ADDRESS			CITY	ZIP
1633 COSMO ST			LOS ANGELES	90028
DETAILS				
<p>Facility Information: EPA ID: CAC002637836            Facility County: 19            Mailing Street: 1641 IVAR AVE            Mailing City: LOS ANGELES            Mailing State: CA            Mailing Zip: 900286304            Contact Name: JACKIE SEXTRO            Contact Phone: 3234655299</p> <p>Generator Details: Year: 2009            TONS: 0.0011            TSD EPA ID: CAD028409019            Category Code: 551            Category Description: Laboratory waste chemicals            Method Description: STORAGE, BULKING, AND/OR TRANSFER OFF SITE--NO TREATMENT/RECOVERY (H010-H129) OR (H131-H135)</p>				

DATABASE	STATUS	DISTANCE	ELEVATION	MAP ID
Hist-Printers	Listed	0.11 miles SE	370 ft (8 ft lower than site)	<b>38</b>
SITE NAME			MAPS	ID
GEORGE CUSTOM PHOTO LAB			<a href="#">1</a> , <a href="#">2</a> , <a href="#">3</a>	1149322-PD
ADDRESS			CITY	ZIP
1606 N CAHUENGA BLVD			LOS ANGELES	90028-6202

DETAILS				
Listing Year: 1997 SIC Category: PHOTO FINISHING-RETAIL SIC Code: 738401				

DATABASE	STATUS	DISTANCE	ELEVATION	MAP ID
Hist-USTReg-CA	Listed	0.11 miles S	366 ft (12 ft lower than site)	<b>39</b>
SITE NAME			MAPS	ID
UNK			<a href="#">1</a> , <a href="#">2</a> , <a href="#">3</a>	4826833
ADDRESS			CITY	ZIP
1545 N WILCOX			HOLLYWOOD	90028

DETAILS				
Reported Date: 1998				

DATABASE	STATUS	DISTANCE	ELEVATION	MAP ID
HWIS-CA	Listed	0.11 miles S	366 ft (12 ft lower than site)	<b>39</b>
SITE NAME			MAPS	ID
ELECTRIC SOUP IMAGING			<a href="#">1</a> , <a href="#">2</a> , <a href="#">3</a>	CAL000091980
ADDRESS			CITY	ZIP
1545 WILCOX AVE			HOLLYWOOD	90028



**DETAILS**

Facility Information: EPA ID: CAL000091980  
 Facility County: 19  
 Mailing Street: 1545 WILCOX AVE STE B5  
 Mailing City: HOLLYWOOD  
 Mailing State: CA  
 Mailing Zip: 900287316  
 Contact Name: MARK GOSS/GLENN PROVENZANO  
 Contact Phone: 8055810532

Generator Details: Year: 2001  
 TONS: 0.12  
 TSD EPA ID: CAD008302903  
 Category Code: 181  
 Category Description: Other inorganic solid waste  
 Method Description: TRANSFER STATION

Year: 1994  
 TONS: 0.4587  
 TSD EPA ID: CAT080025711  
 Category Code: 134  
 Category Description: Aqueous solution with total organic residues less than 10 percent  
 Method Description: RECYCLER

Year: 1994  
 TONS: 0  
 TSD EPA ID: CAT080025711

[More Details Link](#)

DATABASE	STATUS	DISTANCE	ELEVATION	MAP ID
HWIS-CA	Listed	0.11 miles S	366 ft (12 ft lower than site)	<b>39</b>
SITE NAME			MAPS	ID
IMAGIC INC			<a href="#">1</a> , <a href="#">2</a> , <a href="#">3</a>	CAL920243989
ADDRESS			CITY	ZIP
1545 NORTH WILCOX AVENUE			HOLLYWOOD	90028

**DETAILS**

Facility Information: EPA ID: CAL920243989  
 Facility County: 19  
 Mailing Street: 1545 WILCOX AVE  
 Mailing City: LOS ANGELES  
 Mailing State: CA  
 Mailing Zip: 900287316  
 Contact Name: IMAGIC INC  
 Contact Phone: 2134613901

Generator Details: Year: 2005  
 TONS: Not Reported  
 TSD EPA ID: CAD980884183  
 Category Code: Not Reported  
 Category Description: Not Reported  
 Method Description: TRANSFER STATION

Year: 2005  
 TONS: 0.324  
 TSD EPA ID: CAD980884183  
 Category Code: 214  
 Category Description: Unspecified solvent mixture  
 Method Description: TRANSFER STATION

Year: 2005  
 TONS: 0.06255  
 TSD EPA ID: CAD980884183

[More Details Link](#)

DATABASE	STATUS	DISTANCE	ELEVATION	MAP ID
HWIS-CA	Listed	0.11 miles S	366 ft (12 ft lower than site)	<b>39</b>
SITE NAME			MAPS	ID
BCP WILCOX LLC			<a href="#">1</a> , <a href="#">2</a> , <a href="#">3</a>	CAC002606886
ADDRESS			CITY	ZIP
1545 WILCOX AVE			HOLLYWOOD	90028

**DETAILS**

Facility Information: EPA ID: CAC002606886  
 Facility County: 19  
 Mailing Street: 11601 WILSHIRE BLVD STE 1675  
 Mailing City: LOS ANGELES  
 Mailing State: CA  
 Mailing Zip: 900251522  
 Contact Name: DAVID GOTTLIEB  
 Contact Phone: 3104057800

Generator Details: Year: 2006  
 TONS: 16.856  
 TSD EPA ID: CAD009007626  
 Category Code: 151  
 Category Description: Asbestos containing waste  
 Method Description: LANDFILL

Year: 2006  
 TONS: 16.856  
 TSD EPA ID: CAD009007626  
 Category Code: 151  
 Category Description: Asbestos containing waste  
 Method Description: DISPOSAL, LAND FILL

DATABASE	STATUS	DISTANCE	ELEVATION	MAP ID
Hist-CA	No Longer Listed	0.11 miles NE	389 ft (11 ft higher than site)	<b>40</b>
SITE NAME			MAPS	ID
Bernard's Valet			<a href="#">1</a> , <a href="#">2</a> , <a href="#">3</a>	6711B0F-15049
ADDRESS			CITY	ZIP
1715 N Cahuenga Blvd			Los Angeles	90028

**DETAILS**

Original Database: DCF2-CA  
 Last Agency Status: Listed  
 Archive Date: 06/01/2015  
 Executive First Name: Not Reported  
 Executive Last Name: Not Reported  
 Professional Title: Not Reported  
 Executive Title: Not Reported  
 Executive Gender: Not Reported  
 Executive Biography: Not Reported  
 ZIP Four: 5101  
 Carrier Route: C003  
 Delivery Point Barcode: 158  
 County: Los Angeles  
 Metro Area: Los Angeles-Long Beach, CA  
 Neighborhood: Hollywood Hills West  
 Phone Number Combined: (323) 461-4701  
 Fax Number Combined: 0  
 Toll Free Number Combined: 0  
 Website: Not Reported  
 Company Description: Not Reported  
 Primary SIC Code: 721202  
 Primary SIC Description: Valet Service  
 Primary SIC Ad Size: Not Reported  
 Primary SIC Year Appeared: 2011  
 SIC Code 1: 721202  
 SIC Code 1 Description: Valet Service  
 SIC Code 1 Ad Size: Not Reported

[More Details Link](#)

DATABASE	STATUS	DISTANCE	ELEVATION	MAP ID
Hist-Machine Shop	Listed	0.11 miles S	366 ft (12 ft lower than site)	<b>41</b>
SITE NAME			MAPS	ID
Ingenuity Engine Inc			<a href="#">1</a> , <a href="#">2</a> , <a href="#">3</a>	18085
ADDRESS			CITY	ZIP
1545 Wilcox Ave Ste 105			Los Angeles	
DETAILS				
Site Added: 9/2/2014				

DATABASE	STATUS	DISTANCE	ELEVATION	MAP ID
Hist-Printers	Listed	0.11 miles S	366 ft (12 ft lower than site)	<b>41</b>
SITE NAME			MAPS	ID
ELMI GRAPHICS INC			<a href="#">1</a> , <a href="#">2</a> , <a href="#">3</a>	1141287-PD
ADDRESS			CITY	ZIP
1545 WILCOX AVE			LOS ANGELES	90028-7316
DETAILS				
Listing Year: 1997 SIC Category: PHOTO FINISHING-RETAIL SIC Code: 738401				

DATABASE	STATUS	DISTANCE	ELEVATION	MAP ID
Hist-Printers	Listed	0.11 miles S	366 ft (12 ft lower than site)	<b>41</b>
SITE NAME			MAPS	ID
WILD STUDIO			<a href="#">1</a> , <a href="#">2</a> , <a href="#">3</a>	1232334-PD
ADDRESS			CITY	ZIP
1545 WILCOX AVE			LOS ANGELES	90028-7316
DETAILS				
Listing Year: 1997 SIC Category: PHOTO-RETOUCHING SIC Code: 738403				

DATABASE	STATUS	DISTANCE	ELEVATION	MAP ID
Hist-Printers	Listed	0.11 miles S	366 ft (12 ft lower than site)	<b>41</b>
SITE NAME			MAPS	ID
ALANS CUSTOM LAB			<a href="#">1</a> , <a href="#">2</a> , <a href="#">3</a>	1119801-PD
ADDRESS			CITY	ZIP
1545 WILCOX AVE			LOS ANGELES	90028-7316
DETAILS				
Listing Year: 1997 SIC Category: PHOTO FINISHING-RETAIL SIC Code: 738401				

DATABASE	STATUS	DISTANCE	ELEVATION	MAP ID
Hist-Printers	Listed	0.11 miles S	366 ft (12 ft lower than site)	<b>41</b>
SITE NAME			MAPS	ID
ROBAL CO			<a href="#">1</a> , <a href="#">2</a> , <a href="#">3</a>	1207486-PD
ADDRESS			CITY	ZIP
1545 WILCOX AVE			LOS ANGELES	90028-7316
DETAILS				
Listing Year: 1997 SIC Category: PHOTOGRAPHIC EQUIP & SUPPLIES-RETAIL SIC Code: 594601				

DATABASE	STATUS	DISTANCE	ELEVATION	MAP ID
Hist-Printers	Listed	0.11 miles S	366 ft (12 ft lower than site)	<b>41</b>
SITE NAME			MAPS	ID
ELECTRIC SOUP IMAGING			<a href="#">1</a> , <a href="#">2</a> , <a href="#">3</a>	1140984-PD
ADDRESS			CITY	ZIP
1545 WILCOX AVE # B5			LOS ANGELES	90028-7316
DETAILS				
Listing Year: 1997 SIC Category: PHOTO-RETOUCHING SIC Code: 738403				

DATABASE	STATUS	DISTANCE	ELEVATION	MAP ID
Hist-CA	Name Changed	0.11 miles SE	368 ft (10 ft lower than site)	<b>42</b>
SITE NAME			MAPS	ID
COPY MASTER CORP			<a href="#">1</a> , <a href="#">2</a> , <a href="#">3</a>	CAL000015683
ADDRESS			CITY	ZIP
1553 CAHUENGA BLVD			HOLLYWOOD	90028

**DETAILS**

Original Database: HWIS-CA  
 Last Agency Status: Listed  
 Archive Date: 04/28/16  
 Name Changed-Year: 2004  
 CAT\_DESC: Empty containers less than 30 gallons  
 CODE\_VALUE\_DESC: TRANSFER STATION  
 TONS: 0.0625

Year: 2004  
 CAT\_DESC: Unspecified oil-containing waste  
 CODE\_VALUE\_DESC: RECYCLER  
 TONS: 0.22935

Year: 2004  
 CAT\_DESC: Off-specification, aged or surplus organics  
 CODE\_VALUE\_DESC: TRANSFER STATION  
 TONS: 0.06

Year: 2004  
 CAT\_DESC: Off-specification, aged or surplus inorganics  
 CODE\_VALUE\_DESC: TRANSFER STATION  
 TONS: 0.0175

Year: 2004  
 CAT\_DESC: Off-specification, aged or surplus organics  
 CODE\_VALUE\_DESC: TRANSFER STATION  
 TONS: 0.2625

[More Details Link](#)

DATABASE	STATUS	DISTANCE	ELEVATION	MAP ID
AIR-DIST-CA	Listed	0.11 miles W	372 ft (6 ft lower than site)	<b>43</b>
SITE NAME			MAPS	ID
LA GAY & LESBIAN CENTER			<a href="#">1</a> , <a href="#">2</a> , <a href="#">3</a>	166045-SC
ADDRESS			CITY	ZIP
1625 N SCHRADER BLVD			LOS ANGELES	90028



**DETAILS**

District: South Coast APCD  
 Business Info ID: 166045  
 County Code: LA  
 County: Los Angeles  
 Facility Status: ACTIVE  
 Number of Employees: 0  
 Location Zip Code Extension: Not Reported  
 Facility Representative First Name: HILARY  
 Facility Representative Last Name: HANFT  
 Location Area Code: 323  
 Location Phone Number: 9937614  
 Location Phone Extension: Not Reported  
 Mailing Address: 1625 N SCHRADER BLVD  
 Mailing City: LOS ANGELES  
 Mailing State: CA  
 Mailing Zip Code: 90028  
 Mailing Zip Code Extension: Not Reported  
 Mailing Area Code: 323  
 Mailing Phone Number: 9937614  
 Mailing Phone Extension: Not Reported  
 Mailing Representative First Name: HILARY  
 Mailing Representative Last Name: HANFT

DATABASE	STATUS	DISTANCE	ELEVATION	MAP ID
FRS-US	Listed	0.11 miles W	372 ft (6 ft lower than site)	<b>43</b>
SITE NAME			MAPS	ID
MCDONALD/WRIGHT BUILDING			<a href="#">1</a> , <a href="#">2</a> , <a href="#">3</a>	110022537307
ADDRESS			CITY	ZIP
1625 N. SCHRADER BLVD.			LOS ANGELES	90028-6213

**DETAILS**

Registry ID: 110022537307  
 FRS Facility Detail: [http://iaspub.epa.gov/enviro/fii\\_query\\_detail.disp\\_program\\_facility?p\\_registry\\_id=110022537307](http://iaspub.epa.gov/enviro/fii_query_detail.disp_program_facility?p_registry_id=110022537307)  
 Create Date: 22-AUG-2005 12:26:25  
 Update Date: 29-DEC-2014 12:33:26  
 Program System: NCDB  
 Interest Types: COMPLIANCE ACTIVITY

DATABASE	STATUS	DISTANCE	ELEVATION	MAP ID
Hist-CA	No Longer Listed	0.11 miles W	372 ft (6 ft lower than site)	<b>43</b>
SITE NAME			MAPS	ID
THE LA GAY & LESBIAN CENTER			<a href="#">1</a> , <a href="#">2</a> , <a href="#">3</a>	4520598C- CAC002576771
ADDRESS			CITY	ZIP
1625 N SHRADER BLVD			LOS ANGELES	90228
DETAILS				
No Additional Details Found				

DATABASE	STATUS	DISTANCE	ELEVATION	MAP ID
HWIS-CA	Listed	0.11 miles W	372 ft (6 ft lower than site)	<b>43</b>
SITE NAME			MAPS	ID
LA GAY & LESBIAN CENTER			<a href="#">1</a> , <a href="#">2</a> , <a href="#">3</a>	CAC002748995
ADDRESS			CITY	ZIP
1625 SCHRADER BLVD			LOS ANGELES	90028

**DETAILS**

Facility Information: EPA ID: CAC002748995  
 Facility County: 19  
 Mailing Street: 1625 SCHRADER BLVD  
 Mailing City: LOS ANGELES  
 Mailing State: CA  
 Mailing Zip: 900286213  
 Contact Name: HILARY HANFT  
 Contact Phone: 3239937614

Generator Details: Year: 2013  
 TONS: 0.4  
 TSD EPA ID: CAD009007626  
 Category Code: 151  
 Category Description: Asbestos containing waste  
 Method Description: LANDFILL OR SURFACE IMPOUNDMENT THAT WILL BE CLOSED AS LANDFILL( TO INCLUDE ON-SITE TREATMENT AND/OR STABILIZATION)

DATABASE	STATUS	DISTANCE	ELEVATION	MAP ID
HWIS-CA	Listed	0.11 miles W	372 ft (6 ft lower than site)	<b>43</b>
SITE NAME			MAPS	ID
THE LA GAY & LESBIAN CENTER			<a href="#">1</a> , <a href="#">2</a> , <a href="#">3</a>	CAC002593501
ADDRESS			CITY	ZIP
1625 SCHRADER BLVD			LOS ANGELES	90028

**DETAILS**

Facility Information: EPA ID: CAC002593501  
 Facility County: 19  
 Mailing Street: 1625 N SHRADER BLVD  
 Mailing City: LOS ANGELES  
 Mailing State: CA  
 Mailing Zip: 90028  
 Contact Name: HILARY HANFT/DIR OF FAC  
 Contact Phone: 3239937614

Generator Details: Year: 2006  
 TONS: 0.8428  
 TSD EPA ID: CAD009007626  
 Category Code: 151  
 Category Description: Asbestos containing waste  
 Method Description: DISPOSAL, LAND FILL

Year: 2006  
 TONS: 0.8428  
 TSD EPA ID: CAD009007626  
 Category Code: 151  
 Category Description: Asbestos containing waste  
 Method Description: LANDFILL

Year: 2005  
 TONS: 0.8428  
 TSD EPA ID: CAD009007626

[More Details Link](#)

DATABASE	STATUS	DISTANCE	ELEVATION	MAP ID
HWIS-CA	Listed	0.11 miles W	372 ft (6 ft lower than site)	<b>43</b>
SITE NAME			MAPS	ID
JEFFREY GOODMAN SPECIAL CARE CLINIC			<a href="#">1</a> , <a href="#">2</a> , <a href="#">3</a>	CAL000131096
ADDRESS			CITY	ZIP
1625 NORTH SHRADER BLVD			LOS ANGELES	90028

**DETAILS**

Facility Information: EPA ID: CAL000131096  
 Facility County: 19  
 Mailing Street: 1625 N SCHRADER BLVD  
 Mailing City: LOS ANGELES  
 Mailing State: CA  
 Mailing Zip: 900286213  
 Contact Name: LA GAY & LESBIAN CENTER  
 Contact Phone: 3239937400

Generator Details: Year: 1998  
 TONS: 0.003  
 TSD EPA ID: CAL000121946  
 Category Code: 541  
 Category Description: Photochemicals/photoprocessing waste  
 Method Description: RECYCLER

Year: 1997  
 TONS: 0.003  
 TSD EPA ID: CAL000121946  
 Category Code: 541  
 Category Description: Photochemicals/photoprocessing waste  
 Method Description: RECYCLER

Year: 1995  
 TONS: 0.006  
 TSD EPA ID: CAD981402522

[More Details Link](#)

DATABASE	STATUS	DISTANCE	ELEVATION	MAP ID
Hist-Trucking	Listed	0.11 miles E	381 ft (3 ft higher than site)	<b>44</b>
SITE NAME			MAPS	ID
MAYFLOWER			<a href="#">1</a> , <a href="#">2</a> , <a href="#">3</a>	1427251-PD
ADDRESS			CITY	ZIP
1629 COSMO ST			LOS ANGELES	90028-6399

**DETAILS**

Listing Year: 1997  
 SIC Category: MOVERS  
 SIC Code: 421401

DATABASE	STATUS	DISTANCE	ELEVATION	MAP ID
Hist-Trucking	Listed	0.11 miles E	381 ft (3 ft higher than site)	<b>44</b>
SITE NAME			MAPS	ID
BLUE CHIP MOVING & STORAGE CO			<a href="#">1</a> , <a href="#">2</a> , <a href="#">3</a>	1405053-PD
ADDRESS			CITY	ZIP
1629 COSMO ST			LOS ANGELES	90028-6399
DETAILS				
Listing Year: 1997 SIC Category: MOVERS SIC Code: 421401				

DATABASE	STATUS	DISTANCE	ELEVATION	MAP ID
Hist-CA	No Longer Listed	0.11 miles NE	386 ft (8 ft higher than site)	<b>45</b>
SITE NAME			MAPS	ID
Coast Parking Inc			<a href="#">1</a> , <a href="#">2</a> , <a href="#">3</a>	6711B0F-16523
ADDRESS			CITY	ZIP
6381 Hollywood Blvd # 610			Los Angeles	90028

**DETAILS**

Original Database: DCF2-CA  
 Last Agency Status: Listed  
 Archive Date: 06/01/2015  
 Executive First Name: Roy  
 Executive Last Name: Coai  
 Professional Title: Not Reported  
 Executive Title: Manager  
 Executive Gender: Male  
 Executive Biography: Not Reported  
 ZIP Four: 6325  
 Carrier Route: C041  
 Delivery Point Barcode: 609  
 County: Los Angeles  
 Metro Area: Los Angeles-Long Beach, CA  
 Neighborhood: Hollywood United  
 Phone Number Combined: (323) 467-1200  
 Fax Number Combined: 0  
 Toll Free Number Combined: 0  
 Website: Not Reported  
 Company Description: Not Reported  
 Primary SIC Code: 721202  
 Primary SIC Description: Valet Service  
 Primary SIC Ad Size: Regular  
 Primary SIC Year Appeared: 2007  
 SIC Code 1: 721202  
 SIC Code 1 Description: Valet Service  
 SIC Code 1 Ad Size: Not Reported

[More Details Link](#)

DATABASE	STATUS	DISTANCE	ELEVATION	MAP ID
Hist-CalFID-CA	Listed	0.11 miles NE	386 ft (8 ft higher than site)	<b>45</b>
SITE NAME			MAPS	ID
1X BOLOUR TRUST #1			<a href="#">1</a> , <a href="#">2</a> , <a href="#">3</a>	7749648
ADDRESS			CITY	ZIP
6381 HOLLYWOOD BLVD			LOS ANGELES	900280000
DETAILS				
Reported Date: 1998				

DATABASE	STATUS	DISTANCE	ELEVATION	MAP ID
Hist-CalFID-CA	Listed	0.11 miles NE	386 ft (8 ft higher than site)	<b>45</b>
SITE NAME			MAPS	ID
SCARLET LETTERS			<a href="#">1</a> , <a href="#">2</a> , <a href="#">3</a>	7707521
ADDRESS			CITY	ZIP
6381 HOLLYWOOD BLVD			LOS ANGELES	900280000
DETAILS				
Reported Date: 1998				

DATABASE	STATUS	DISTANCE	ELEVATION	MAP ID
Hist-Printers	Listed	0.11 miles NE	386 ft (8 ft higher than site)	<b>45</b>
SITE NAME			MAPS	ID
Global Groove Music			<a href="#">1</a> , <a href="#">2</a> , <a href="#">3</a>	77042
ADDRESS			CITY	ZIP
6381 Hollywood Blvd # 690			Los Angeles	90028
DETAILS				
Sic Code: 2741 Desc: Printer/Publisher/Comm./Retail Site Added: 2/2010				

DATABASE	STATUS	DISTANCE	ELEVATION	MAP ID
Hist-CA	No Longer Listed	0.11 miles NW	384 ft (6 ft higher than site)	<b>46</b>
SITE NAME			MAPS	ID
GREAT LAKE COMPANIES			<a href="#">1</a> , <a href="#">2</a> , <a href="#">3</a>	4520598C- CAC002563763
ADDRESS			CITY	ZIP
6531 HOLLYWOOD BLVD			HOLLYWOOD	90028



DETAILS
No Additional Details Found

DATABASE	STATUS	DISTANCE	ELEVATION	MAP ID
HWIS-CA	Listed	0.11 miles NW	384 ft (6 ft higher than site)	<b>46</b>
SITE NAME			MAPS	ID
GREAT LAKE COMPANIES			<a href="#">1</a> , <a href="#">2</a> , <a href="#">3</a>	CAC002563763
ADDRESS			CITY	ZIP
6531 HOLLYWOOD BLVD			HOLLYWOOD	90028

DETAILS
<p>Facility Information: EPA ID: CAC002563763            Facility County: 19            Mailing Street: 122 WASHINGTON AVE            Mailing City: MATSON            Mailing State: WY            Mailing Zip: 53703            Contact Name: ERIC YOUSSEF            Contact Phone: 8185097793</p> <p>Generator Details: Year: 2004            TONS: 48.8824            TSD EPA ID: AZC950823111            Category Code: 181            Category Description: Other inorganic solid waste            Method Description: Not Reported</p> <p>Year: 2003            TONS: 25.284            TSD EPA ID: AZC950823111            Category Code: 181            Category Description: Other inorganic solid waste            Method Description: Not Reported</p> <p>Year: 2003            TONS: 54.782            TSD EPA ID: CAD009007626</p> <p><a href="#">More Details Link</a></p>

DATABASE	STATUS	DISTANCE	ELEVATION	MAP ID
HWIS-CA	Listed	0.11 miles NW	384 ft (6 ft higher than site)	<b>46</b>
SITE NAME			MAPS	ID
HISTORIC HOLLYWOOD HILLVIEW APARTMENT			<a href="#">1</a> , <a href="#">2</a> , <a href="#">3</a>	CAC002185729
ADDRESS			CITY	ZIP
6531 HOLLYWOOD BLVD			HOLLYWOOD	90028
DETAILS				
<p>Facility Information: EPA ID: CAC002185729            Facility County: 19            Mailing Street: 1055 W SEVENTH ST STE 1800            Mailing City: LOS ANGELES            Mailing State: CA            Mailing Zip: 90017            Contact Name: MATTHEW WICKERSHAM            Contact Phone: 2136245100</p> <p>Generator Details: Year: 2004            TONS: 0.25284            TSD EPA ID: CAD009007626            Category Code: 151            Category Description: Asbestos containing waste            Method Description: LANDFILL</p> <p>Year: 2004            TONS: 0.25284            TSD EPA ID: CAD009007626            Category Code: 151            Category Description: Asbestos containing waste            Method Description: DISPOSAL, LAND FILL</p>				

DATABASE	STATUS	DISTANCE	ELEVATION	MAP ID
HWIS-CA	Listed	0.11 miles NE	389 ft (11 ft higher than site)	<b>47</b>
SITE NAME			MAPS	ID
NATIONWIDE THEATRES CORP			<a href="#">1</a> , <a href="#">2</a> , <a href="#">3</a>	CAC002199849
ADDRESS			CITY	ZIP
1713 NO CAHUENGA			HOLLYWOOD	90028

**DETAILS**

Facility Information: EPA ID: CAC002199849  
 Facility County: 19  
 Mailing Street: 120 NO ROBERTSON BLVD  
 Mailing City: LOS ANGELES  
 Mailing State: CA  
 Mailing Zip: 900480000  
 Contact Name: NATIONWIDE THEATRES CORP  
 Contact Phone: 0000000000

Generator Details: Year: 1999  
 TONS: 1.8765  
 TSD EPA ID: CAT080013352  
 Category Code: 221  
 Category Description: Waste oil and mixed oil  
 Method Description: RECYCLER

DATABASE	STATUS	DISTANCE	ELEVATION	MAP ID
HWIS-CA	Listed	0.11 miles NE	386 ft (8 ft higher than site)	<b>48</b>
SITE NAME			MAPS	ID
SCARLET LETTERS			<a href="#">1</a> , <a href="#">2</a> , <a href="#">3</a>	CAL000018996
ADDRESS			CITY	ZIP
6381 HOLLYWOOD BLVD			HOLLYWOOD	90028

**DETAILS**

Facility Information: EPA ID: CAL000018996  
 Facility County: 19  
 Mailing Street: 6430 W SUNSET BLVD STE 1001  
 Mailing City: LOS ANGELES  
 Mailing State: CA  
 Mailing Zip: 900280000  
 Contact Name: BENJAMIN SCHOEN  
 Contact Phone: 0000000000

Generator Details: Year: 1999  
 TONS: 0.2502  
 TSD EPA ID: CAD981402522  
 Category Code: 541  
 Category Description: Photochemicals/photoprocessing waste  
 Method Description: RECYCLER

Year: 1998  
 TONS: 0.025  
 TSD EPA ID: CAD981402522  
 Category Code: 541  
 Category Description: Photochemicals/photoprocessing waste  
 Method Description: RECYCLER

Year: 1996  
 TONS: 0.1251  
 TSD EPA ID: CAD981402522

[More Details Link](#)

DATABASE	STATUS	DISTANCE	ELEVATION	MAP ID
AIR-DIST-CA	Listed	0.12 miles NE	389 ft (11 ft higher than site)	<b>49</b>
SITE NAME			MAPS	ID
CAHUENGA, INC., SHARKY'S #4 DBA			<a href="#">1</a> , <a href="#">2</a> , <a href="#">3</a>	114996-SC
ADDRESS			CITY	ZIP
1716 CAHUENGA BLVD			LOS ANGELES	90028

**DETAILS**

District: South Coast APCD  
 Business Info ID: 114996  
 County Code: LA  
 County: Los Angeles  
 Facility Status: ACTIVE  
 Number of Employees: 0  
 Location Zip Code Extension: Not Reported  
 Facility Representative First Name: DOUGLAS B.  
 Facility Representative Last Name: NOECKER  
 Location Area Code: 818  
 Location Phone Number: 7861581  
 Location Phone Extension: Not Reported  
 Mailing Address: 1716 CAHUENGA BLVD  
 Mailing City: LOS ANGELES  
 Mailing State: CA  
 Mailing Zip Code: 90028  
 Mailing Zip Code Extension: Not Reported  
 Mailing Area Code: 818  
 Mailing Phone Number: 7861581  
 Mailing Phone Extension: Not Reported  
 Mailing Representative First Name: DOUGLAS B.  
 Mailing Representative Last Name: NOECKER

DATABASE	STATUS	DISTANCE	ELEVATION	MAP ID
HWIS-CA	Listed	0.12 miles SW	367 ft (11 ft lower than site)	<b>50</b>
SITE NAME			MAPS	ID
COMMUNITY REDEVELOPMENT AGENCY OF LA			<a href="#">1</a> , <a href="#">2</a> , <a href="#">3</a>	CAC001383320
ADDRESS			CITY	ZIP
1601 N SCHRADER AVE			LOS ANGELES	90028

**DETAILS**

Facility Information: EPA ID: CAC001383320  
 Facility County: 19  
 Mailing Street: 354 S SPRING ST  
 Mailing City: LOS ANGELES  
 Mailing State: CA  
 Mailing Zip: 900130000  
 Contact Name: CITY OF LOS ANGELES  
 Contact Phone: 2139771600

Generator Details: Year: 1999  
 TONS: 3.3712  
 TSD EPA ID: CAD009007626  
 Category Code: 151  
 Category Description: Asbestos containing waste  
 Method Description: DISPOSAL, LAND FILL

Year: 1999  
 TONS: 3.3712  
 TSD EPA ID: CAD009007626  
 Category Code: 151  
 Category Description: Asbestos containing waste  
 Method Description: LANDFILL

DATABASE	STATUS	DISTANCE	ELEVATION	MAP ID
Hist-UST-CA	Listed	0.12 miles S	364 ft (14 ft lower than site)	<b>51</b>
SITE NAME			MAPS	ID
HOLLYWOOD POLICE STATION GARAG			<a href="#">1</a> , <a href="#">2</a> , <a href="#">3</a>	238070
ADDRESS			CITY	ZIP
1538 N WILCOX			LOS ANGELES	90028

**DETAILS**

Note: ID has been assigned by ERS  
 Tank Details: <http://geotracker.waterboards.ca.gov/ustpdfs/pdf/000271D8.pdf>  
 County: Los Angeles

DATABASE	STATUS	DISTANCE	ELEVATION	MAP ID
HWIS-CA	Listed	0.12 miles SW	365 ft (13 ft lower than site)	<b>52</b>
SITE NAME			MAPS	ID
C R A OF LOS ANGELES			<a href="#">1</a> , <a href="#">2</a> , <a href="#">3</a>	CAC001185816
ADDRESS			CITY	ZIP
1544-1552 SCHRADER			LOS ANGELES	90028

**DETAILS**

Facility Information: EPA ID: CAC001185816  
 Facility County: 19  
 Mailing Street: 6882 BRIDGEWATER RD  
 Mailing City: HUNTINGTON BEACH  
 Mailing State: CA  
 Mailing Zip: 926470000  
 Contact Name: C R A OF LOS ANGELES  
 Contact Phone: 0000000000

Generator Details: Year: 1996  
 TONS: 1  
 TSD EPA ID: CAT080033681  
 Category Code: 181  
 Category Description: Other inorganic solid waste  
 Method Description: OTHER DISPOSAL

Year: 1996  
 TONS: 1.251  
 TSD EPA ID: CAD028409019  
 Category Code: 134  
 Category Description: Aqueous solution with total organic residues less than 10 percent  
 Method Description: TREATMENT, TANK

Year: 1996  
 TONS: 7.923  
 TSD EPA ID: CAT080025711

[More Details Link](#)

DATABASE	STATUS	DISTANCE	ELEVATION	MAP ID
AIR-DIST-CA	Listed	0.13 miles NW	383 ft (5 ft higher than site)	<b>53</b>
SITE NAME			MAPS	ID
BOULMICH BISTRO, MICHEL SHAMMAA, ET AL			<a href="#">1</a> , <a href="#">2</a> , <a href="#">3</a>	75252-SC
ADDRESS			CITY	ZIP
6541 HOLLYWOOD BLVD #110			LOS ANGELES	90028

**DETAILS**

District: South Coast APCD  
 Business Info ID: 75252  
 County Code: LA  
 County: Los Angeles  
 Facility Status: ACTIVE  
 Number of Employees: 0  
 Location Zip Code Extension: 6256  
 Facility Representative First Name: Not Reported  
 Facility Representative Last Name: Not Reported  
 Location Area Code: Not Reported  
 Location Phone Number: Not Reported  
 Location Phone Extension: Not Reported  
 Mailing Address: 6541 HOLLYWOOD BLVD #110  
 Mailing City: LOS ANGELES  
 Mailing State: CA  
 Mailing Zip Code: 90028  
 Mailing Zip Code Extension: 6256  
 Mailing Area Code: Not Reported  
 Mailing Phone Number: Not Reported  
 Mailing Phone Extension: Not Reported  
 Mailing Representative First Name: Not Reported  
 Mailing Representative Last Name: Not Reported

DATABASE	STATUS	DISTANCE	ELEVATION	MAP ID
Hist-Printers	Listed	0.13 miles NW	383 ft (5 ft higher than site)	<b>53</b>
SITE NAME			MAPS	ID
Signature Reproductions			<a href="#">1</a> , <a href="#">2</a> , <a href="#">3</a>	149158
ADDRESS			CITY	ZIP
6541 Hollywood Blvd			Los Angeles	90028



**DETAILS**

Sic Code: 2752  
 Desc: Printer/Publisher/Comm./Retail  
 Site Added: 2/2010

DATABASE	STATUS	DISTANCE	ELEVATION	MAP ID
Hist-USTReg-CA	Listed	0.13 miles NW	383 ft (5 ft higher than site)	<b>53</b>
SITE NAME			MAPS	ID
JAMES HOUSE SQUARE LTD			<a href="#">1</a> , <a href="#">2</a> , <a href="#">3</a>	4029320
ADDRESS			CITY	ZIP
6541 HOLLYWOOD			LOS ANGELES	90028

**DETAILS**

Reported Date: 1998

DATABASE	STATUS	DISTANCE	ELEVATION	MAP ID
AIR-DIST-CA	Listed	0.13 miles SE	366 ft (12 ft lower than site)	<b>54</b>
SITE NAME			MAPS	ID
DEMITASSE LLC			<a href="#">1</a> , <a href="#">2</a> , <a href="#">3</a>	179764-SC
ADDRESS			CITY	ZIP
1542 CAHUENGA BLVD			LOS ANGELES	90028

**DETAILS**

District: South Coast APCD  
 Business Info ID: 179764  
 County Code: LA  
 County: Los Angeles  
 Facility Status: ACTIVE  
 Number of Employees: 7  
 Location Zip Code Extension: Not Reported  
 Facility Representative First Name: BOBAK  
 Facility Representative Last Name: ROSHAN  
 Location Area Code: 310  
 Location Phone Number: 7091144  
 Location Phone Extension: Not Reported  
 Mailing Address: 135 S SAN PEDRO ST  
 Mailing City: LOS ANGELES  
 Mailing State: CA  
 Mailing Zip Code: 90012  
 Mailing Zip Code Extension: Not Reported  
 Mailing Area Code: 310  
 Mailing Phone Number: 7091144  
 Mailing Phone Extension: Not Reported  
 Mailing Representative First Name: BOBAK  
 Mailing Representative Last Name: ROSHAN

DATABASE	STATUS	DISTANCE	ELEVATION	MAP ID
Hist-CalFID-CA	Listed	0.13 miles E	377 ft (1 ft lower than site)	<b>55</b>
SITE NAME			MAPS	ID
1X 1015 ASSOCIATES			<a href="#">1</a> , <a href="#">2</a> , <a href="#">3</a>	7708031
ADDRESS			CITY	ZIP
1641 N. IVAR AVE			LOS ANGELES	
DETAILS				
Reported Date: 1998				

DATABASE	STATUS	DISTANCE	ELEVATION	MAP ID
Hist-CalFID-CA	Listed	0.13 miles E	377 ft (1 ft lower than site)	<b>55</b>
SITE NAME			MAPS	ID
1X HKM PRODUCTIONS			<a href="#">1</a> , <a href="#">2</a> , <a href="#">3</a>	7752808
ADDRESS			CITY	ZIP
1641 N. IVAR AVE			LOS ANGELES	
DETAILS				
Reported Date: 1998				

DATABASE	STATUS	DISTANCE	ELEVATION	MAP ID
HWIS-CA	Listed	0.13 miles E	377 ft (1 ft lower than site)	<b>55</b>
SITE NAME			MAPS	ID
1015 ASSOCIATES			<a href="#">1</a> , <a href="#">2</a> , <a href="#">3</a>	CAC001253296
ADDRESS			CITY	ZIP
1641 NORTH IVAR AVE			LOS ANGELES	90028

**DETAILS**

Facility Information: EPA ID: CAC001253296  
 Facility County: 19  
 Mailing Street: 1641 NORTH IVAR AVE  
 Mailing City: LOS ANGELES  
 Mailing State: CA  
 Mailing Zip: 900280000  
 Contact Name: CORPORATION  
 Contact Phone: 0000000000

Generator Details: Year: 1997  
 TONS: 3.3712  
 TSD EPA ID: AZC950823111  
 Category Code: 151  
 Category Description: Asbestos containing waste  
 Method Description: DISPOSAL, LAND FILL

Year: 1997  
 TONS: 3.3712  
 TSD EPA ID: AZC950823111  
 Category Code: 151  
 Category Description: Asbestos containing waste  
 Method Description: LANDFILL

DATABASE	STATUS	DISTANCE	ELEVATION	MAP ID
Hist-Textile	Listed	0.13 miles W	378 ft (0 ft higher than site)	<b>56</b>
SITE NAME			MAPS	ID
LEATHER XPOSE			<a href="#">1</a> , <a href="#">2</a> , <a href="#">3</a>	1392993-PD
ADDRESS			CITY	ZIP
6556 HOLLYWOOD BLVD			LOS ANGELES	90028-6217

**DETAILS**

Listing Year: 1997  
 SIC Category: LEATHER APPAREL-MANUFACTURERS  
 SIC Code: 238601

DATABASE	STATUS	DISTANCE	ELEVATION	MAP ID
Hist-Manufacturing	Listed	0.13 miles S	364 ft (14 ft lower than site)	<b>57</b>
SITE NAME			MAPS	ID
ALEXANDERS STATIONERS			<a href="#">1</a> , <a href="#">2</a> , <a href="#">3</a>	781728-PD
ADDRESS			CITY	ZIP
1531 N CAHUENGA BLVD			LOS ANGELES	90028-7312
DETAILS				
Listing Year: 1997 SIC Category: OFFICE FURNITURE & EQUIP-MFRS SIC Code: 252204				

DATABASE	STATUS	DISTANCE	ELEVATION	MAP ID
Hist-Printers	Listed	0.14 miles SE	367 ft (11 ft lower than site)	<b>58</b>
SITE NAME			MAPS	ID
CHOICE PHOTO LAB			<a href="#">1</a> , <a href="#">2</a> , <a href="#">3</a>	1235236-PD
ADDRESS			CITY	ZIP
1550 N CAHUENGA BLVD			LOS ANGELES	90028-7313
DETAILS				
Listing Year: 1997 SIC Category: PHOTO FINISHING-RETAIL SIC Code: 738401				

DATABASE	STATUS	DISTANCE	ELEVATION	MAP ID
AIR-DIST-CA	Listed	0.14 miles E	374 ft (4 ft lower than site)	<b>59</b>
SITE NAME			MAPS	ID
CITY OF LOS ANGELES GOLDWYNN HOLLYWOOD R			<a href="#">1</a> , <a href="#">2</a> , <a href="#">3</a>	164390-SC
ADDRESS			CITY	ZIP
1623 N IVAR AVE			HOLLYWOOD	90028

**DETAILS**

District: South Coast APCD  
 Business Info ID: 164390  
 County Code: LA  
 County: Los Angeles  
 Facility Status: ACTIVE  
 Number of Employees: 0  
 Location Zip Code Extension: Not Reported  
 Facility Representative First Name: NICK  
 Facility Representative Last Name: KOULAX  
 Location Area Code: 213  
 Location Phone Number: 4738086  
 Location Phone Extension: Not Reported  
 Mailing Address: 111 E 1ST RM 512  
 Mailing City: LOS ANGELES  
 Mailing State: CA  
 Mailing Zip Code: 90012  
 Mailing Zip Code Extension: Not Reported  
 Mailing Area Code: 213  
 Mailing Phone Number: 9787225  
 Mailing Phone Extension: Not Reported  
 Mailing Representative First Name: JOEY  
 Mailing Representative Last Name: LIMBO

DATABASE	STATUS	DISTANCE	ELEVATION	MAP ID
FRS-US	Listed	0.14 miles E	374 ft (4 ft lower than site)	<b>59</b>
SITE NAME			MAPS	ID
LA HOLLYWOOD REGIONAL LIBRARY			<a href="#">1</a> , <a href="#">2</a> , <a href="#">3</a>	110002765909
ADDRESS			CITY	ZIP
1623 IVAR AVE			HOLLYWOOD	90028

**DETAILS**

Registry ID: 110002765909  
 FRS Facility Detail: [http://iaspub.epa.gov/enviro/fii\\_query\\_detail.disp\\_program\\_facility?p\\_registry\\_id=110002765909](http://iaspub.epa.gov/enviro/fii_query_detail.disp_program_facility?p_registry_id=110002765909)  
 Create Date: 01-MAR-2000 00:00:00  
 Update Date: 08-AUG-2010 18:25:29  
 Program System: RCRAINFO  
 Interest Types: SQG

DATABASE	STATUS	DISTANCE	ELEVATION	MAP ID
Hist-CalFID-CA	Listed	0.14 miles E	374 ft (4 ft lower than site)	<b>59</b>
SITE NAME			MAPS	ID
LA HOLLYWOOD REGIONAL LIBRARY			<a href="#">1</a> , <a href="#">2</a> , <a href="#">3</a>	235524
ADDRESS			CITY	ZIP
1623 IVAR AVE			HOLLYWOOD	900280000

**DETAILS**

Reported Date: 1998

DATABASE	STATUS	DISTANCE	ELEVATION	MAP ID
Hist-FINDS-US	Listed	0.14 miles E	374 ft (4 ft lower than site)	<b>59</b>
SITE NAME			MAPS	ID
LA HOLLYWOOD REGIONAL LIBRARY			<a href="#">1</a> , <a href="#">2</a> , <a href="#">3</a>	235524
ADDRESS			CITY	ZIP
1623 IVAR AVE			HOLLYWOOD	90028

**DETAILS**

Reported Date: 1998

DATABASE	STATUS	DISTANCE	ELEVATION	MAP ID
Hist-US	No Longer Listed	0.14 miles E	374 ft (4 ft lower than site)	<b>59</b>
SITE NAME			MAPS	ID
LA HOLLYWOOD REGIONAL LIBRARY			<a href="#">1</a> , <a href="#">2</a> , <a href="#">3</a>	5CB2F9E- CAD981986599
ADDRESS			CITY	ZIP
1623 IVAR AVE			HOLLYWOOD	90028
DETAILS				
OrgDatabase: RCRA ArchDate: 3/23/2013				

DATABASE	STATUS	DISTANCE	ELEVATION	MAP ID
RCRA-SQG-US	Listed	0.14 miles E	374 ft (4 ft lower than site)	<b>59</b>
SITE NAME			MAPS	ID
LA HOLLYWOOD REGIONAL LIBRARY			<a href="#">1</a> , <a href="#">2</a> , <a href="#">3</a>	CAD981986599
ADDRESS			CITY	ZIP
1623 IVAR AVE			HOLLYWOOD	90028



**DETAILS**

Additional details may be found online using the following link:  
[http://oaspub.epa.gov/enviro/fii\\_query\\_dtl.disp\\_program\\_facility?pgm\\_sys\\_id\\_in=CAD981986599&pgm\\_sys\\_acrnm\\_in=RCRAINFO](http://oaspub.epa.gov/enviro/fii_query_dtl.disp_program_facility?pgm_sys_id_in=CAD981986599&pgm_sys_acrnm_in=RCRAINFO)  
 Source Type: Notification  
 Generator Status Universe: SQG  
 Generator Status: Small Quantity Generator  
 NAICS1: LIBRARIES AND ARCHIVES  
 Active Site Indicator: H----  
 Owner Name: CITY OF LOS ANGELES  
 Operator Name: NOT REQUIRED  
 In Handler Universes: Y  
 In a Universe: Y  
 Short Term Generator: N  
 Importer Activity: N  
 Mixed Waste Generator: N  
 Transporter Activity: N  
 Transfer Facility: N  
 Recycler Activity: N  
 Onsite Burner Exemption: N  
 Furnace Exemption: N  
 Underground Injection Activity: N  
 Receives Waste From Off-site: N  
 Universal Waste: N  
 Universal Waste Destination Facility: N  
 Used Oil Universe: NNNNNNN  
 Federal Universal Waste: N  
 Active Site Federally Regulated TSD: -----  
 Active Site Converter TSD: -----

[More Details Link](#)

DATABASE	STATUS	DISTANCE	ELEVATION	MAP ID
AIR-DIST-CA	Listed	0.14 miles SW	367 ft (11 ft lower than site)	<b>60</b>
SITE NAME			MAPS	ID
PRESTIGE MOTORS			<a href="#">1</a> , <a href="#">2</a> , <a href="#">3</a>	22015-SC
ADDRESS			CITY	ZIP
6567 SELMA AVE			LOS ANGELES	94028

**DETAILS**

District: South Coast APCD  
 Business Info ID: 22015  
 County Code: LA  
 County: Los Angeles  
 Facility Status: OUT OF BUSINESS  
 Number of Employees: 0  
 Location Zip Code Extension: Not Reported  
 Facility Representative First Name: Not Reported  
 Facility Representative Last Name: Not Reported  
 Location Area Code: Not Reported  
 Location Phone Number: Not Reported  
 Location Phone Extension: Not Reported  
 Mailing Address: 6567 SELMA AVE  
 Mailing City: LOS ANGELES  
 Mailing State: CA  
 Mailing Zip Code: 94028  
 Mailing Zip Code Extension: Not Reported  
 Mailing Area Code: Not Reported  
 Mailing Phone Number: Not Reported  
 Mailing Phone Extension: Not Reported  
 Mailing Representative First Name: Not Reported  
 Mailing Representative Last Name: Not Reported

DATABASE	STATUS	DISTANCE	ELEVATION	MAP ID
FRS-US	Listed	0.14 miles SW	367 ft (11 ft lower than site)	<b>60</b>
SITE NAME			MAPS	ID
PRESTIGE AUTO BODY			<a href="#">1</a> , <a href="#">2</a> , <a href="#">3</a>	110002773767
ADDRESS			CITY	ZIP
6567 SELMA AVE			LOS ANGELES	90028

**DETAILS**

Registry ID: 110002773767  
 FRS Facility Detail: [http://iaspub.epa.gov/enviro/fii\\_query\\_detail.disp\\_program\\_facility?p\\_registry\\_id=110002773767](http://iaspub.epa.gov/enviro/fii_query_detail.disp_program_facility?p_registry_id=110002773767)  
 Create Date: 01-MAR-2000 00:00:00  
 Update Date: 06-AUG-2010 09:01:15  
 Program System: RCRAINFO  
 Interest Types: SQG

DATABASE	STATUS	DISTANCE	ELEVATION	MAP ID
Hist-CalFID-CA	Listed	0.14 miles SW	367 ft (11 ft lower than site)	<b>60</b>
SITE NAME			MAPS	ID
PRESTIGE MOTORS			<a href="#">1</a> , <a href="#">2</a> , <a href="#">3</a>	338788
ADDRESS			CITY	ZIP
6567 SELMA AVE			LOS ANGELES	900280000
DETAILS				
Reported Date: 1998				

DATABASE	STATUS	DISTANCE	ELEVATION	MAP ID
Hist-FINDS-US	Listed	0.14 miles SW	367 ft (11 ft lower than site)	<b>60</b>
SITE NAME			MAPS	ID
PRESTIGE AUTO BODY			<a href="#">1</a> , <a href="#">2</a> , <a href="#">3</a>	338788
ADDRESS			CITY	ZIP
6567 SELMA AVE			LOS ANGELES	90028
DETAILS				
Reported Date: 1998				

DATABASE	STATUS	DISTANCE	ELEVATION	MAP ID
HWIS-CA	Listed	0.14 miles SW	367 ft (11 ft lower than site)	<b>60</b>
SITE NAME			MAPS	ID
PRESTIGE AUTO BODY			<a href="#">1</a> , <a href="#">2</a> , <a href="#">3</a>	CAD982005035
ADDRESS			CITY	ZIP
6567 SELMA AVE			LOS ANGELES	90028

**DETAILS**

Facility Information: EPA ID: CAD982005035  
 Facility County: 19  
 Mailing Street: 6567 SELMA AVE  
 Mailing City: LOS ANGELES  
 Mailing State: CA  
 Mailing Zip: 900280000  
 Contact Name: Not Reported  
 Contact Phone: 0000000000

Generator Details: Year: Not Reported  
 TONS: Not Reported  
 TSD EPA ID: Not Reported  
 Category Code: Not Reported  
 Category Description: Not Reported  
 Method Description: Not Reported

DATABASE	STATUS	DISTANCE	ELEVATION	MAP ID
RCRA-SQG-US	Listed	0.14 miles SW	367 ft (11 ft lower than site)	<b>60</b>
SITE NAME			MAPS	ID
PRESTIGE AUTO BODY			<a href="#">1</a> , <a href="#">2</a> , <a href="#">3</a>	CAD982005035
ADDRESS			CITY	ZIP
6567 SELMA AVE			LOS ANGELES	90028

**DETAILS**

Additional details may be found online using the following link:  
[http://oaspub.epa.gov/enviro/fii\\_query\\_dtl\\_disp\\_program\\_facility?pgm\\_sys\\_id\\_in=CAD982005035&pgm\\_sys\\_acrnm\\_in=RCRAINFO](http://oaspub.epa.gov/enviro/fii_query_dtl_disp_program_facility?pgm_sys_id_in=CAD982005035&pgm_sys_acrnm_in=RCRAINFO)  
 Source Type: Implementer  
 Generator Status Universe: SQG  
 Generator Status: Small Quantity Generator  
 Active Site Indicator: H----  
 Owner Name: JOHN ZARBA  
 Operator Name: NOT REQUIRED  
 In Handler Universes: Y  
 In a Universe: Y  
 Short Term Generator: N  
 Importer Activity: N  
 Mixed Waste Generator: N  
 Transporter Activity: N  
 Transfer Facility: N  
 Recycler Activity: N  
 Onsite Burner Exemption: N  
 Furnace Exemption: N  
 Underground Injection Activity: N  
 Receives Waste From Off-site: N  
 Universal Waste: N  
 Universal Waste Destination Facility: N  
 Used Oil Universe: NNNNNNN  
 Federal Universal Waste: N  
 Active Site Federally Regulated TSD: -----  
 Active Site Converter TSD: -----  
 Active Site State Regulated TSD: -----

[More Details Link](#)

DATABASE	STATUS	DISTANCE	ELEVATION	MAP ID
HWIS-CA	Listed	0.14 miles S	362 ft (16 ft lower than site)	<b>61</b>
SITE NAME			MAPS	ID
HORNBURG JAGUAR INC			<a href="#">1</a> , <a href="#">2</a> , <a href="#">3</a>	CAL000213517
ADDRESS			CITY	ZIP
1520 WILCOX AVE.			HOLLYWOOD	90028

**DETAILS**

Facility Information: EPA ID: CAL000213517  
 Facility County: 19  
 Mailing Street: 9176 SUNSET BLVD  
 Mailing City: LOS ANGELES  
 Mailing State: CA  
 Mailing Zip: 922690000  
 Contact Name: WILLIAM GABY  
 Contact Phone: 3234697271

Generator Details: Year: 2002  
 TONS: 0.3336  
 TSD EPA ID: CAT080013352  
 Category Code: 223  
 Category Description: Unspecified oil-containing waste  
 Method Description: RECYCLER

Year: 2002  
 TONS: 1.806  
 TSD EPA ID: CAT080013352  
 Category Code: 135  
 Category Description: Unspecified aqueous solution  
 Method Description: RECYCLER

Year: 2001  
 TONS: 0.91  
 TSD EPA ID: CAT080013352

[More Details Link](#)

DATABASE	STATUS	DISTANCE	ELEVATION	MAP ID
Hist-Auto Dealers	Listed	0.14 miles S	362 ft (16 ft lower than site)	<b>62</b>
SITE NAME			MAPS	ID
Hornburg Jaguar			<a href="#">1</a> , <a href="#">2</a> , <a href="#">3</a>	212341
ADDRESS			CITY	ZIP
1520 Wilcox Ave			Los Angeles	90028
DETAILS				
Site Added: 1/1/2013				

DATABASE	STATUS	DISTANCE	ELEVATION	MAP ID
Hist-CA	No Longer Listed	0.14 miles S	362 ft (16 ft lower than site)	<b>62</b>
SITE NAME			MAPS	ID
HORNBURG JAGUAR			<a href="#">1</a> , <a href="#">2</a> , <a href="#">3</a>	4520598C-CAL000223346
ADDRESS			CITY	ZIP
1520 WILCOX AVE			LOS ANGELES	90028
DETAILS				
No Additional Details Found				

DATABASE	STATUS	DISTANCE	ELEVATION	MAP ID
Hist-CalFID-CA	Listed	0.14 miles S	362 ft (16 ft lower than site)	<b>62</b>
SITE NAME			MAPS	ID
1X AIRBORNE FRIEGHT COMPANY			<a href="#">1</a> , <a href="#">2</a> , <a href="#">3</a>	4505419
ADDRESS			CITY	ZIP
1520 WILCOX AVE			LOS ANGELES	
DETAILS				
Reported Date: 1998				

DATABASE	STATUS	DISTANCE	ELEVATION	MAP ID
Hist-USTReg-CA	Listed	0.14 miles S	362 ft (16 ft lower than site)	<b>62</b>
SITE NAME			MAPS	ID
AIR BOURNE FREIGHT			<a href="#">1</a> , <a href="#">2</a> , <a href="#">3</a>	4505419
ADDRESS			CITY	ZIP
1520 N WILCOX			LOS ANGELES	90028
DETAILS				
Reported Date: 1998				

DATABASE	STATUS	DISTANCE	ELEVATION	MAP ID
HWIS-CA	Listed	0.14 miles S	362 ft (16 ft lower than site)	<b>62</b>
SITE NAME			MAPS	ID
HORNBURG JAGUAR			<a href="#">1</a> , <a href="#">2</a> , <a href="#">3</a>	CAL000223346
ADDRESS			CITY	ZIP
1520 WILCOX AVE			LOS ANGELES	90028

**DETAILS**

Facility Information: EPA ID: CAL000223346  
 Facility County: 19  
 Mailing Street: 1520 WILCOX AVE  
 Mailing City: LOS ANGELES  
 Mailing State: CA  
 Mailing Zip: 900280000  
 Contact Name: JOHN ALBINSON  
 Contact Phone: 3107698547

Generator Details: Year: 2003  
 TONS: 0.2085  
 TSD EPA ID: CAT080013352  
 Category Code: 223  
 Category Description: Unspecified oil-containing waste  
 Method Description: RECYCLER

Year: 2003  
 TONS: 0.15  
 TSD EPA ID: CAT080033681  
 Category Code: 352  
 Category Description: Other organic solids  
 Method Description: RECYCLER

DATABASE	STATUS	DISTANCE	ELEVATION	MAP ID
NPDES-SW-CA	Listed	0.14 miles S	362 ft (16 ft lower than site)	<b>62</b>
SITE NAME			MAPS	ID
Airborne Express			<a href="#">1</a> , <a href="#">2</a> , <a href="#">3</a>	268866
ADDRESS			CITY	ZIP
1520 Wilcox Ave			Los Angeles	90028



**DETAILS**

Registered Meas ID: 268866  
 Registered Meas Type: Industrial  
 WDID: 4 19I005799  
 Received Date: 5/9/2008  
 Processed Date: 7/9/1993  
 Termination Date: Not Reported  
 Status Code Name: Terminated  
 Status Date: 7/9/1993  
 REGION: 4  
 County Code: 19  
 Place Size: 1  
 Place Size Unit: Acres  
 Facility County: Los Angeles  
 Facility Contact Name: Amit Singh  
 Facility Contact Title: Not Reported  
 Facility Contact Phone: 323-962-8270  
 Facility Contact Phone Extension: Not Reported  
 Facility Contact Email Address: Not Reported  
 Operator Name: Airborne Express  
 Operator Address: PO Box 662  
 Operator City: Seattle  
 Operator State: Washington  
 Operator Zip: 98111  
 Operator Contact Name: Herb Shawver  
 Operator Contact Title: Not Reported  
 Operator Contact Phone: 206-286-4258  
 Operator Contact Phone Extension: Not Reported

[More Details Link](#)

DATABASE	STATUS	DISTANCE	ELEVATION	MAP ID
Hist-Printers	Listed	0.14 miles W	377 ft (1 ft lower than site)	<b>63</b>
SITE NAME			MAPS	ID
HOLLYWOOD BOOK & POSTER CO			<a href="#">1</a> , <a href="#">2</a> , <a href="#">3</a>	123162
ADDRESS			CITY	ZIP
6562 HOLLYWOOD BLVD			Los Angeles	90028
DETAILS				
Sic Code: 2752 Desc: Printer/Publisher/Comm./Retail Site Added: 2/2010				

DATABASE	STATUS	DISTANCE	ELEVATION	MAP ID
AIR-DIST-CA	Listed	0.14 miles NW	382 ft (4 ft higher than site)	<b>64</b>
SITE NAME			MAPS	ID
LEGENDS OF HOLLYWOOD, ROBERT MARKS ET AL			<a href="#">1</a> , <a href="#">2</a> , <a href="#">3</a>	75251-SC
ADDRESS			CITY	ZIP
6555 HOLLYWOOD BLVD			LOS ANGELES	90028

**DETAILS**

District: South Coast APCD  
 Business Info ID: 75251  
 County Code: LA  
 County: Los Angeles  
 Facility Status: ACTIVE  
 Number of Employees: 0  
 Location Zip Code Extension: 6218  
 Facility Representative First Name: Not Reported  
 Facility Representative Last Name: Not Reported  
 Location Area Code: Not Reported  
 Location Phone Number: Not Reported  
 Location Phone Extension: Not Reported  
 Mailing Address: 6555 HOLLYWOOD BLVD  
 Mailing City: LOS ANGELES  
 Mailing State: CA  
 Mailing Zip Code: 90028  
 Mailing Zip Code Extension: 6218  
 Mailing Area Code: Not Reported  
 Mailing Phone Number: Not Reported  
 Mailing Phone Extension: Not Reported  
 Mailing Representative First Name: Not Reported  
 Mailing Representative Last Name: Not Reported

DATABASE	STATUS	DISTANCE	ELEVATION	MAP ID
AIR-DIST-CA	Listed	0.14 miles SW	365 ft (13 ft lower than site)	<b>65</b>
SITE NAME			MAPS	ID
YMCA OF METROPOLITAN L.A.			<a href="#">1</a> , <a href="#">2</a> , <a href="#">3</a>	86119-SC
ADDRESS			CITY	ZIP
1553 N SCHRADER AVE			HOLLYWOOD	90028

**DETAILS**

District: South Coast APCD  
 Business Info ID: 86119  
 County Code: LA  
 County: Los Angeles  
 Facility Status: ACTIVE  
 Number of Employees: 80  
 Location Zip Code Extension: Not Reported  
 Facility Representative First Name: COLLINS  
 Facility Representative Last Name: KALU  
 Location Area Code: 213  
 Location Phone Number: 9224970  
 Location Phone Extension: Not Reported  
 Mailing Address: 625 S NEW HAMPSHIRE AVE ATTN: BOB SHAFER  
 Mailing City: LOS ANGELES  
 Mailing State: CA  
 Mailing Zip Code: 90005  
 Mailing Zip Code Extension: Not Reported  
 Mailing Area Code: 213  
 Mailing Phone Number: 4672901  
 Mailing Phone Extension: Not Reported  
 Mailing Representative First Name: ALAN  
 Mailing Representative Last Name: HOSTRUP

DATABASE	STATUS	DISTANCE	ELEVATION	MAP ID
FRS-US	Listed	0.15 miles SE	363 ft (15 ft lower than site)	<b>66</b>
SITE NAME			MAPS	ID
COPY MASTER			<a href="#">1</a> , <a href="#">2</a> , <a href="#">3</a>	110002822759
ADDRESS			CITY	ZIP
1553 N CALAENGA BLVD			HOLLYWOOD	90028

**DETAILS**

Registry ID: 110002822759  
 FRS Facility Detail: [http://iaspub.epa.gov/enviro/fii\\_query\\_detail.disp\\_program\\_facility?p\\_registry\\_id=110002822759](http://iaspub.epa.gov/enviro/fii_query_detail.disp_program_facility?p_registry_id=110002822759)  
 Create Date: 01-MAR-2000 00:00:00  
 Update Date: 08-AUG-2010 18:22:25  
 Program System: RCRAINFO  
 Interest Types: SQG

DATABASE	STATUS	DISTANCE	ELEVATION	MAP ID
Hist-Printers	Listed	0.15 miles S	362 ft (16 ft lower than site)	<b>67</b>
SITE NAME			MAPS	ID
CERTIFIED PRINTERS			<a href="#">1</a> , <a href="#">2</a> , <a href="#">3</a>	170439
ADDRESS			CITY	ZIP
1525 N CAHUENGA BLVD			Los Angeles	90028
DETAILS				
Sic Code: 2759 Desc: Printer/Publisher/Comm./Retail Site Added: 2/2010				

DATABASE	STATUS	DISTANCE	ELEVATION	MAP ID
Hist-Printers	Listed	0.15 miles S	362 ft (16 ft lower than site)	<b>67</b>
SITE NAME			MAPS	ID
CERTIFIED PRINTERS			<a href="#">1</a> , <a href="#">2</a> , <a href="#">3</a>	1137340-PD
ADDRESS			CITY	ZIP
1525 N CAHUENGA BLVD			LOS ANGELES	90028-7312
DETAILS				
Listing Year: 1997 SIC Category: PRINTERS SIC Code: 275202				

DATABASE	STATUS	DISTANCE	ELEVATION	MAP ID
Hist-UST-CA	Listed	0.16 miles NE	396 ft (18 ft higher than site)	<b>68</b>
SITE NAME			MAPS	ID
BOB SMITH VOLKSWAGEN			<a href="#">1</a> , <a href="#">2</a> , <a href="#">3</a>	217549
ADDRESS			CITY	ZIP
1750 CAHUENGA BL			HOLLYWOOD	90028

DETAILS				
<p>Note: ID has been assigned by ERS            Tank Details: <a href="http://geotracker.waterboards.ca.gov/ustpdfs/pdf/00027FC7.pdf">http://geotracker.waterboards.ca.gov/ustpdfs/pdf/00027FC7.pdf</a>            County: Los Angeles</p>				

DATABASE	STATUS	DISTANCE	ELEVATION	MAP ID
FRS-US	Listed	0.16 miles SE	362 ft (16 ft lower than site)	<b>69</b>
SITE NAME			MAPS	ID
CERTIFIED PRINTERS			<a href="#">1</a> , <a href="#">2</a> , <a href="#">3</a>	110002620673
ADDRESS			CITY	ZIP
1525 CAHUENGA BLVD			HOLLYWOOD	90028-7312

DETAILS				
<p>Registry ID: 110002620673            FRS Facility Detail: <a href="http://iaspub.epa.gov/enviro/fii_query_detail.disp_program_facility?p_registry_id=110002620673">http://iaspub.epa.gov/enviro/fii_query_detail.disp_program_facility?p_registry_id=110002620673</a>            Create Date: 01-MAR-2000 00:00:00            Update Date: 26-JAN-2012 12:32:28            Program System: HWTS-DATAMART, RCRAINFO            Interest Types: SQG, STATE MASTER</p>				

DATABASE	STATUS	DISTANCE	ELEVATION	MAP ID
Hist-FINDS-US	Listed	0.16 miles SE	362 ft (16 ft lower than site)	<b>69</b>
SITE NAME			MAPS	ID
CERTIFIED PRINTERS			<a href="#">1</a> , <a href="#">2</a> , <a href="#">3</a>	5241016
ADDRESS			CITY	ZIP
1525 CAHUENGA BLVD			HOLLYWOOD	90028

DETAILS				
<p>Reported Date: 1998</p>				

DATABASE	STATUS	DISTANCE	ELEVATION	MAP ID
RCRA-SQG-US	Listed	0.16 miles SE	362 ft (16 ft lower than site)	<b>69</b>
SITE NAME			MAPS	ID
CERTIFIED PRINTERS			<a href="#">1</a> , <a href="#">2</a> , <a href="#">3</a>	CA0000877191
ADDRESS			CITY	ZIP
1525 CAHUENGA BLVD			HOLLYWOOD	90028

#### DETAILS

Additional details may be found online using the following link:

[http://oaspub.epa.gov/enviro/fii\\_query\\_dtl.disp\\_program\\_facility?pgm\\_sys\\_id\\_in=CA0000877191&pgm\\_sys\\_acrnm\\_in=RCRAINFO](http://oaspub.epa.gov/enviro/fii_query_dtl.disp_program_facility?pgm_sys_id_in=CA0000877191&pgm_sys_acrnm_in=RCRAINFO)

Source Type: Notification

Generator Status Universe: SQG

Generator Status: Small Quantity Generator

Active Site Indicator: H----

Owner Name: CERTIFIED PRINTERS

In Handler Universes: Y

In a Universe: Y

Short Term Generator: N

Importer Activity: N

Mixed Waste Generator: N

Transporter Activity: N

Transfer Facility: N

Recycler Activity: N

Onsite Burner Exemption: N

Furnace Exemption: N

Underground Injection Activity: N

Receives Waste From Off-site: N

Universal Waste: N

Universal Waste Destination Facility: N

Used Oil Universe: NNNNNNN

Federal Universal Waste: N

Active Site Federally Regulated TSDF: -----

Active Site Converter TSDF: -----

Active Site State Regulated TSDF: -----

Federal Indicator: ---

[More Details Link](#)

DATABASE	STATUS	DISTANCE	ELEVATION	MAP ID
AIR-DIST-CA	Listed	0.17 miles W	376 ft (2 ft lower than site)	<b>70</b>
SITE NAME			MAPS	ID
FREDERICK'S OF HOLLYWOOD			<a href="#">1</a> , <a href="#">2</a> , <a href="#">3</a>	2387-SC
ADDRESS			CITY	ZIP
6608 HOLLYWOOD BLVD			HOLLYWOOD	90028

**DETAILS**

District: South Coast APCD  
 Business Info ID: 2387  
 County Code: LA  
 County: Los Angeles  
 Facility Status: ACTIVE  
 Number of Employees: 177  
 Location Zip Code Extension: 6259  
 Facility Representative First Name: Not Reported  
 Facility Representative Last Name: Not Reported  
 Location Area Code: Not Reported  
 Location Phone Number: Not Reported  
 Location Phone Extension: Not Reported  
 Mailing Address: 6608 HOLLYWOOD BLVD  
 Mailing City: HOLLYWOOD  
 Mailing State: CA  
 Mailing Zip Code: 90028  
 Mailing Zip Code Extension: 6259  
 Mailing Area Code: Not Reported  
 Mailing Phone Number: Not Reported  
 Mailing Phone Extension: Not Reported  
 Mailing Representative First Name: Not Reported  
 Mailing Representative Last Name: Not Reported

DATABASE	STATUS	DISTANCE	ELEVATION	MAP ID
Hist-CalFID-CA	Listed	0.17 miles W	376 ft (2 ft lower than site)	<b>70</b>
SITE NAME			MAPS	ID
1X FREDERICKS OF HOLLYWOOD			<a href="#">1</a> , <a href="#">2</a> , <a href="#">3</a>	7710797
ADDRESS			CITY	ZIP
6608 HOLLYWOOD BLVD			HOLLYWOOD	900280000

DETAILS				
Reported Date: 1998				

DATABASE	STATUS	DISTANCE	ELEVATION	MAP ID
FRS-US	Listed	0.17 miles N	399 ft (21 ft higher than site)	<b>71</b>
SITE NAME			MAPS	ID
CVS PHARMACY NO 9624			<a href="#">1</a> , <a href="#">2</a> , <a href="#">3</a>	110055439066
ADDRESS			CITY	ZIP
1747 N CAHUENGA BLVD			HOLLYWOOD	90028

DETAILS				
Registry ID: 110055439066 FRS Facility Detail: <a href="http://iaspub.epa.gov/enviro/fii_query_detail.disp_program_facility?p_registry_id=110055439066">http://iaspub.epa.gov/enviro/fii_query_detail.disp_program_facility?p_registry_id=110055439066</a> Create Date: 30-JUL-2013 17:34:44 Program System: RCRAINFO Interest Types: LQG				

DATABASE	STATUS	DISTANCE	ELEVATION	MAP ID
Hist-CA	No Longer Listed	0.17 miles N	399 ft (21 ft higher than site)	<b>71</b>
SITE NAME			MAPS	ID
CVS PHARMACY NO 9624			<a href="#">1</a> , <a href="#">2</a> , <a href="#">3</a>	CAR000237693
ADDRESS			CITY	ZIP
1747 N CAHUENGA BLVD			HOLLYWOOD	90028

DETAILS				
Original Database: RCRA-LQG-US Last Agency Status: Listed Archive Date: 09/16/16 No Longer Listed-				



DATABASE	STATUS	DISTANCE	ELEVATION	MAP ID
HWIS-CA	Listed	0.17 miles N	399 ft (21 ft higher than site)	71
SITE NAME			MAPS	ID
SAV ON 9624			<a href="#">1</a> , <a href="#">2</a> , <a href="#">3</a>	CAL000219714
ADDRESS			CITY	ZIP
1747 N CAHUENGA BLVD			HOLLYWOOD	90028
DETAILS				
<p>Facility Information: EPA ID: CAL000219714            Facility County: 19            Mailing Street: PO BOX 20 DEPT 74100            Mailing City: BOISE            Mailing State: ID            Mailing Zip: 837260000            Contact Name: AMERICAN DRUG STORES INC            Contact Phone: 2083955245</p> <p>Generator Details: Year: 2006            TONS: 0.045            TSD EPA ID: CAD008364432            Category Code: 122            Category Description: Alkaline solution without metals pH &gt;= 12.5            Method Description: TRANSFER STATION</p> <p>Year: 2005            TONS: 0.105            TSD EPA ID: CAD008364432            Category Code: 122            Category Description: Alkaline solution without metals pH &gt;= 12.5            Method Description: TRANSFER STATION</p> <p>Year: 2004            TONS: 0.165            TSD EPA ID: CAD008364432</p> <p><a href="#">More Details Link</a></p>				

DATABASE	STATUS	DISTANCE	ELEVATION	MAP ID
HWIS-CA	Listed	0.17 miles N	399 ft (21 ft higher than site)	<b>71</b>
SITE NAME			MAPS	ID
CVS PHARMACY NO 9624			<a href="#">1</a> , <a href="#">2</a> , <a href="#">3</a>	CAR000237693
ADDRESS			CITY	ZIP
1747 N CAHUENGA BLVD			HOLLYWOOD	90028
DETAILS				
<p>Facility Information: EPA ID: CAR000237693            Facility County: 19            Mailing Street: ONE CVS DR            Mailing City: WOONSOCKET            Mailing State: RI            Mailing Zip: 028950000            Contact Name: WENDY L BRANT            Contact Phone: 4017651500</p> <p>Generator Details: Year: 2014            TONS: 0.003            TSD EPA ID: CAD008364432            Category Code: 141            Category Description: Off-specification, aged or surplus inorganics            Method Description: STORAGE, BULKING, AND/OR TRANSFER OFF SITE--NO TREATMENT/RECOVERY (H010-H129) OR (H131-H135)</p> <p>Year: 2014            TONS: 0.16            TSD EPA ID: CAD008364432            Category Code: 561            Category Description: Detergent waste chemicals            Method Description: STORAGE, BULKING, AND/OR TRANSFER OFF SITE--NO TREATMENT/RECOVERY (H010-H129) OR (H131-H135)</p> <p>Year: 2014            TONS: 0.0115            TSD EPA ID: INR000110197</p> <p><a href="#">More Details Link</a></p>				

DATABASE	STATUS	DISTANCE	ELEVATION	MAP ID
HWIS-CA	Listed	0.17 miles N	399 ft (21 ft higher than site)	71
SITE NAME			MAPS	ID
CVS PHARMACY # 9624			<a href="#">1</a> , <a href="#">2</a> , <a href="#">3</a>	CAL000306617
ADDRESS			CITY	ZIP
1747 N CAHUENGA BLVD			HOLLYWOOD	90028
DETAILS				
<p>Facility Information: EPA ID: CAL000306617            Facility County: 19            Mailing Street: 4020 STIRRUP CREEK DR STE 100            Mailing City: DURHAM            Mailing State: NC            Mailing Zip: 277038998            Contact Name: JUDITH AUSMUS            Contact Phone: 9182240440</p> <p>Generator Details: Year: 2013            TONS: 0.096            TSD EPA ID: INR000110197            Category Code: 214            Category Description: Unspecified solvent mixture            Method Description: STORAGE, BULKING, AND/OR TRANSFER OFF SITE--NO TREATMENT/RECOVERY (H010-H129) OR (H131-H135)</p> <p>Year: 2013            TONS: 0.001            TSD EPA ID: INR000110197            Category Code: 311            Category Description: Pharmaceutical waste            Method Description: STORAGE, BULKING, AND/OR TRANSFER OFF SITE--NO TREATMENT/RECOVERY (H010-H129) OR (H131-H135)</p> <p>Year: 2013            TONS: 0.024            TSD EPA ID: CAD008302903</p> <p><a href="#">More Details Link</a></p>				

DATABASE	STATUS	DISTANCE	ELEVATION	MAP ID
RCRA-LQG-US	Listed	0.17 miles N	399 ft (21 ft higher than site)	71
SITE NAME			MAPS	ID
CVS PHARMACY #9624			<a href="#">1</a> , <a href="#">2</a> , <a href="#">3</a>	CAR000237693
ADDRESS			CITY	ZIP
1747 NORTH CAHUENGA BLVD			HOLLYWOOD	90028

#### DETAILS

Additional details may be found online using the following link:

[http://oaspub.epa.gov/enviro/fii\\_query\\_dtl\\_disp\\_program\\_facility?pgm\\_sys\\_id\\_in=CAR000237693&pgm\\_sys\\_acrnm\\_in=RCRAINFO](http://oaspub.epa.gov/enviro/fii_query_dtl_disp_program_facility?pgm_sys_id_in=CAR000237693&pgm_sys_acrnm_in=RCRAINFO)

Source Type: A

Generator Status Universe: LQG

Generator Status: Large Quantity Generator

NAICS1: PHARMACIES AND DRUG STORES

Active Site Indicator: H----

Owner Name: GARFIELD BEACH CVS, L.L.C.

Operator Name: GARFIELD BEACH CVS, L.L.C.

In Handler Universes: Y

In a Universe: Y

Short Term Generator: N

Importer Activity: N

Mixed Waste Generator: N

Transporter Activity: N

Transfer Facility: N

Recycler Activity: N

Onsite Burner Exemption: N

Furnace Exemption: N

Underground Injection Activity: N

Receives Waste From Off-site: N

Universal Waste: N

Universal Waste Destination Facility: N

Used Oil Universe: NNNNNNN

Federal Universal Waste: N

Active Site Federally Regulated TSD: -----

Active Site Converter TSD: -----

[More Details Link](#)

DATABASE	STATUS	DISTANCE	ELEVATION	MAP ID
DCF2-CA	Listed	0.17 miles NE	389 ft (11 ft higher than site)	<b>72</b>
SITE NAME			MAPS	ID
Casablanca Cleaner			<a href="#">1</a> , <a href="#">2</a> , <a href="#">3</a>	53460
ADDRESS			CITY	ZIP
1723 Ivar Ave			Los Angeles	90028
DETAILS				
<p>County: Los Angeles            Executive First Name: Oganeg            Executive Last Name: Nalbandyan            Professional Title: Not Reported            Executive Title: Owner            Executive Gender: Male            Executive Biography: Not Reported            ZIP Four: Not Reported            Carrier Route: C023            Delivery Point Barcode: Not Reported            Metro Area: LA-Long Bch, CA            Neighborhood: Not Reported            Phone Number Combined: (323) 957-1726            Fax Number Combined: 0            Toll Free Number Combined: 0            Website: Not Reported            Company Description: Not Reported            Primary SIC Code: 721201            Primary SIC Description: Cleaners            Primary SIC Ad Size: Not Reported            Primary SIC Year Appeared: 2012            SIC Code 1: 721201            SIC Code 1 Description: Cleaners            SIC Code 1 Ad Size: Not Reported            SIC Code 1 Year Appeared: Not Reported            SIC Code 2: Not Reported            SIC Code 2 Description: Not Reported</p> <p><a href="#">More Details Link</a></p>				

DATABASE	STATUS	DISTANCE	ELEVATION	MAP ID
Hist-Cleaners	Listed	0.17 miles NE	389 ft (11 ft higher than site)	<b>72</b>
SITE NAME			MAPS	ID
CASABLANCA CLEANER			<a href="#">1</a> , <a href="#">2</a> , <a href="#">3</a>	297608-PD
ADDRESS			CITY	ZIP
1723 IVAR AVE			LOS ANGELES	90028-5105
DETAILS				
Listing Year: 1997 SIC Category: CLEANERS SIC Code: 721201				

DATABASE	STATUS	DISTANCE	ELEVATION	MAP ID
Hist-CalFID-CA	Listed	0.17 miles S	360 ft (18 ft lower than site)	<b>73</b>
SITE NAME			MAPS	ID
HOLLYWOOD SIGN COMPANY			<a href="#">1</a> , <a href="#">2</a> , <a href="#">3</a>	198463
ADDRESS			CITY	ZIP
1517 N. CAHUENGA BLVD			HOLLYWOOD	900280000
DETAILS				
Reported Date: 1998				

DATABASE	STATUS	DISTANCE	ELEVATION	MAP ID
Hist-FINDS-US	Listed	0.17 miles S	360 ft (18 ft lower than site)	<b>73</b>
SITE NAME			MAPS	ID
HOLLYWOOD SIGN CO			<a href="#">1</a> , <a href="#">2</a> , <a href="#">3</a>	198463
ADDRESS			CITY	ZIP
1517 NO CAHUENGA BLVD			HOLLYWOOD	90028

DETAILS
Reported Date: 1998

DATABASE	STATUS	DISTANCE	ELEVATION	MAP ID
AIR-DIST-CA	Listed	0.17 miles NE	395 ft (17 ft higher than site)	<b>74</b>
SITE NAME			MAPS	ID
ROBERT A SMITH INC, BOB SMITH VOLKSWAGEN			<a href="#">1</a> , <a href="#">2</a> , <a href="#">3</a>	69621-SC
ADDRESS			CITY	ZIP
1750 N CAHUENGA BLVD			HOLLYWOOD	90028

DETAILS
District: South Coast APCD Business Info ID: 69621 County Code: LA County: Los Angeles Facility Status: OUT OF BUSINESS Number of Employees: 0 Location Zip Code Extension: Not Reported Facility Representative First Name: PHIL Facility Representative Last Name: RUSSELL Location Area Code: 213 Location Phone Number: 4663211 Location Phone Extension: Not Reported Mailing Address: 1750 N CAHUENGA BLVD Mailing City: HOLLYWOOD Mailing State: CA Mailing Zip Code: 90028 Mailing Zip Code Extension: Not Reported Mailing Area Code: 213 Mailing Phone Number: 4663211 Mailing Phone Extension: Not Reported Mailing Representative First Name: PHIL Mailing Representative Last Name: RUSSELL

DATABASE	STATUS	DISTANCE	ELEVATION	MAP ID
ENF-CA	Listed	0.17 miles NE	395 ft (17 ft higher than site)	<b>74</b>
SITE NAME			MAPS	ID
BOB SMITH VOLKSWAGEN			<a href="#">1</a> , <a href="#">2</a> , <a href="#">3</a>	SL204CC2367
ADDRESS			CITY	ZIP
1750 N CAHUENGA BLVD			HOLLYWOOD	
DETAILS				
<p>Global ID: SL204CC2367            County: San Diego            Site History: Not Reported            Case Type: Cleanup Program Site            Status: Completed - Case Closed            Lead Agency: LOS ANGELES RWQCB (REGION 4)            Case Worker: Not Reported            Local Agency: Not Reported            RB Case Number: 963            Loc Case Number: Not Reported            File Location: Not Reported            Potential Contaminants of Concern: Not Reported            Potential Media Affected: Not Reported            Action Date: 2003-08-01            Action Type: ENFORCEMENT            Action: Closure/No Further Action Letter</p>				

DATABASE	STATUS	DISTANCE	ELEVATION	MAP ID
FRS-US	Listed	0.17 miles NE	395 ft (17 ft higher than site)	<b>74</b>
SITE NAME			MAPS	ID
BOB SMITH			<a href="#">1</a> , <a href="#">2</a> , <a href="#">3</a>	110002769834
ADDRESS			CITY	ZIP
1750 N CAHUENGA			HOLLYWOOD	90028



**DETAILS**

Registry ID: 110002769834  
 FRS Facility Detail: [http://iaspub.epa.gov/enviro/fii\\_query\\_detail.disp\\_program\\_facility?p\\_registry\\_id=110002769834](http://iaspub.epa.gov/enviro/fii_query_detail.disp_program_facility?p_registry_id=110002769834)  
 Create Date: 01-MAR-2000 00:00:00  
 Update Date: 08-AUG-2010 18:23:50  
 Program System: RCRAINFO  
 Interest Types: SQG

DATABASE	STATUS	DISTANCE	ELEVATION	MAP ID
Hist-Auto Dealers	Listed	0.17 miles NE	395 ft (17 ft higher than site)	<b>74</b>
SITE NAME			MAPS	ID
Galpin Studio Rentals			<a href="#">1</a> , <a href="#">2</a> , <a href="#">3</a>	212410
ADDRESS			CITY	ZIP
1750 N Cahuenga Blvd			Los Angeles	90028

**DETAILS**

Site Added: 1/1/2013

DATABASE	STATUS	DISTANCE	ELEVATION	MAP ID
Hist-Auto Dealers	Listed	0.17 miles NE	395 ft (17 ft higher than site)	<b>74</b>
SITE NAME			MAPS	ID
GALPIN MOTORS			<a href="#">1</a> , <a href="#">2</a> , <a href="#">3</a>	179644
ADDRESS			CITY	ZIP
1750 N CAHUENGA BLVD			Los Angeles	90028

**DETAILS**

Sic Code: 5521  
 Desc: Auto & Truck Dealer  
 Site Added: 2/2010

DATABASE	STATUS	DISTANCE	ELEVATION	MAP ID
Hist-CA	No Longer Listed	0.17 miles NE	395 ft (17 ft higher than site)	<b>74</b>
SITE NAME			MAPS	ID
BOB SMITH VOLKSWAGEN			<a href="#">1</a> , <a href="#">2</a> , <a href="#">3</a>	299CF295- SL204CC2367
ADDRESS			CITY	ZIP
1750 N CAHUENGA BLVD			HOLLYWOOD	
DETAILS				
<p>Previous List: SLIC-Closed            Archived: 9/29/2010            CASE_TYPE: Cleanup Program Site            Status Date: 8/1/2003            LEAD_AGENCY: LOS ANGELES RWQCB (REGION 4)            CASEWORKER: DBR            RB_CASE_NUMBER: 963            Date: 7/1/2000            ACTION: Open - Case Begin Date            Date: 7/25/2000            ACTION: Open - Site Assessment            Date: 8/1/2003            ACTION: Completed - Case Closed</p>				

DATABASE	STATUS	DISTANCE	ELEVATION	MAP ID
Hist-CA	No Longer Listed	0.17 miles NE	395 ft (17 ft higher than site)	<b>74</b>
SITE NAME			MAPS	ID
BOB SMITH VOLKSWAGEN			<a href="#">1</a> , <a href="#">2</a> , <a href="#">3</a>	C1366D37- SL204CC2367
ADDRESS			CITY	ZIP
1750 N CAHUENGA BLVD			HOLLYWOOD	
DETAILS				
No Additional Details Found				

DATABASE	STATUS	DISTANCE	ELEVATION	MAP ID
Hist-CalFID-CA	Listed	0.17 miles NE	395 ft (17 ft higher than site)	<b>74</b>
SITE NAME			MAPS	ID
BOB SMITH VW			<a href="#">1</a> , <a href="#">2</a> , <a href="#">3</a>	356807
ADDRESS			CITY	ZIP
1750 N. CAHUENGA BLVD			LOS ANGELES	900280000
DETAILS				
Reported Date: 1998				

DATABASE	STATUS	DISTANCE	ELEVATION	MAP ID
Hist-FINDS-US	Listed	0.17 miles NE	395 ft (17 ft higher than site)	<b>74</b>
SITE NAME			MAPS	ID
ROBERT A SMITH			<a href="#">1</a> , <a href="#">2</a> , <a href="#">3</a>	356807
ADDRESS			CITY	ZIP
1750 N CAHUENGA			HOLLYWOOD	90028
DETAILS				
Reported Date: 1998				

DATABASE	STATUS	DISTANCE	ELEVATION	MAP ID
Hist-US	No Longer Listed	0.17 miles NE	395 ft (17 ft higher than site)	<b>74</b>
SITE NAME			MAPS	ID
BOB SMITH			<a href="#">1</a> , <a href="#">2</a> , <a href="#">3</a>	5CB2F9E- CAD981993363
ADDRESS			CITY	ZIP
1750 N CAHUENGA			HOLLYWOOD	90028

DETAILS	
OrgDatabase: RCRA ArchDate: 3/23/2013	

DATABASE	STATUS	DISTANCE	ELEVATION	MAP ID
HWIS-CA	Listed	0.17 miles NE	395 ft (17 ft higher than site)	74
SITE NAME			MAPS	ID
BOB SMITH VW			<a href="#">1</a> , <a href="#">2</a> , <a href="#">3</a>	CAL000006336
ADDRESS			CITY	ZIP
1750 N CAHUENGA			HOLLYWOOD	90028

DETAILS	
Facility Information: EPA ID: CAL000006336 Facility County: 19 Mailing Street: 1750 N CAHUENGA Mailing City: HOLLYWOOD Mailing State: CA Mailing Zip: 900280000 Contact Name: ROBERT A SMITH INC Contact Phone: 0000000000	
Generator Details: Year: 1999 TONS: 3.8989 TSD EPA ID: AZD980892731 Category Code: 223 Category Description: Unspecified oil-containing waste Method Description: Not Reported	
Year: 1999 TONS: 0.4587 TSD EPA ID: AZD980892731 Category Code: 291 Category Description: Latex waste Method Description: Not Reported	

DATABASE	STATUS	DISTANCE	ELEVATION	MAP ID
RCRA-SQG-US	Listed	0.17 miles NE	395 ft (17 ft higher than site)	<b>74</b>
SITE NAME			MAPS	ID
BOB SMITH			<a href="#">1</a> , <a href="#">2</a> , <a href="#">3</a>	CAD981993363
ADDRESS			CITY	ZIP
1750 N CAHUENGA			HOLLYWOOD	90028

**DETAILS**

Additional details may be found online using the following link:

[http://oaspub.epa.gov/enviro/fii\\_query\\_dtl\\_disp\\_program\\_facility?pgm\\_sys\\_id\\_in=CAD981993363&pgm\\_sys\\_acrnm\\_in=RCRAINFO](http://oaspub.epa.gov/enviro/fii_query_dtl_disp_program_facility?pgm_sys_id_in=CAD981993363&pgm_sys_acrnm_in=RCRAINFO)

Source Type: Notification

Generator Status Universe: SQG

Generator Status: Small Quantity Generator

NAICS1: NEW CAR DEALERS

Active Site Indicator: H----

Owner Name: BOB SMITH

Operator Name: NOT REQUIRED

In Handler Universes: Y

In a Universe: Y

Short Term Generator: N

Importer Activity: N

Mixed Waste Generator: N

Transporter Activity: N

Transfer Facility: N

Recycler Activity: N

Onsite Burner Exemption: N

Furnace Exemption: N

Underground Injection Activity: N

Receives Waste From Off-site: N

Universal Waste: N

Universal Waste Destination Facility: N

Used Oil Universe: NNNNNNN

Federal Universal Waste: N

Active Site Federally Regulated TSD: -----

Active Site Converter TSD: -----

[More Details Link](#)

DATABASE	STATUS	DISTANCE	ELEVATION	MAP ID
SLIC-Closed-CA	Completed - Case Closed	0.17 miles NE	395 ft (17 ft higher than site)	<b>74</b>
SITE NAME			MAPS	ID
BOB SMITH VOLKSWAGEN			<a href="#">1</a> , <a href="#">2</a> , <a href="#">3</a>	SL204CC2367
ADDRESS			CITY	ZIP
1750 N CAHUENGA BLVD			HOLLYWOOD	

#### DETAILS

##### Sites Details

URL: [http://geotracker.waterboards.ca.gov/profile\\_report.asp?global\\_id=SL204CC2367](http://geotracker.waterboards.ca.gov/profile_report.asp?global_id=SL204CC2367)

Global ID: SL204CC2367

Case Type: Cleanup Program Site

Status: Completed - Case Closed

Status Date: 2003-08-01 00:00:00

Lead Agency: LOS ANGELES RWQCB (REGION 4)

Case Worker: Not Reported

Local Agency: Not Reported

RB Case Number: 0963

Loc Case Number: Not Reported

File Location: Not Reported

Potential Contaminants of Concern: Not Reported

Potential Media Affected: Not Reported

Site History: Not Reported

Agency Provided Latitude: 34.0928720571429

Agency Provided Longitude: -118.330346028571

##### MTBE/Region Details

: Not Reported

##### Regulatory Activities Details

Action Date: 2003-08-01

Action Type: ENFORCEMENT

Action: Closure/NoFurtherActionLetter

[More Details Link](#)

DATABASE	STATUS	DISTANCE	ELEVATION	MAP ID
Hist-Vehicle-Parts	Listed	0.17 miles S	359 ft (19 ft lower than site)	<b>75</b>
SITE NAME			MAPS	ID
Star Parts Corp.			<a href="#">1</a> , <a href="#">2</a> , <a href="#">3</a>	107704
ADDRESS			CITY	ZIP
1515 N Cahuenga Blvd			Los Angeles	90028
DETAILS				
Category: Auto Parts Site Added: 12/2012				

DATABASE	STATUS	DISTANCE	ELEVATION	MAP ID
Hist-Vehicle-Parts	Listed	0.17 miles S	359 ft (19 ft lower than site)	<b>75</b>
SITE NAME			MAPS	ID
Star Parts Corp			<a href="#">1</a> , <a href="#">2</a> , <a href="#">3</a>	39755
ADDRESS			CITY	ZIP
1515 N Cahuenga Blvd			Los Angeles	90028
DETAILS				
Sic Code: 5531 Desc: Vehicle Parts Site Added: 2/2010				

DATABASE	STATUS	DISTANCE	ELEVATION	MAP ID
Hist-Vehicle-Parts	Listed	0.17 miles S	359 ft (19 ft lower than site)	<b>75</b>
SITE NAME			MAPS	ID
STAR PARTS CORP			<a href="#">1</a> , <a href="#">2</a> , <a href="#">3</a>	1559065-PD
ADDRESS			CITY	ZIP
1515 N CAHUENGA BLVD			LOS ANGELES	90028-7312

DETAILS				
Listing Year: 1997 SIC Category: AUTOMOBILE PARTS & SUPPLIES-RETAIL-NEW SIC Code: 553111				

DATABASE	STATUS	DISTANCE	ELEVATION	MAP ID
Hist-CalFID-CA	Listed	0.18 miles SE	363 ft (15 ft lower than site)	<b>76</b>
SITE NAME			MAPS	ID
COPY MASTER			<a href="#">1</a> , <a href="#">2</a> , <a href="#">3</a>	102039
ADDRESS			CITY	ZIP
1553 N. CALAENGA BLVD			HOLLYWOOD	900280000

DETAILS				
Reported Date: 1998				

DATABASE	STATUS	DISTANCE	ELEVATION	MAP ID
Hist-FINDS-US	Listed	0.18 miles SE	363 ft (15 ft lower than site)	<b>76</b>
SITE NAME			MAPS	ID
COPY MASTER			<a href="#">1</a> , <a href="#">2</a> , <a href="#">3</a>	102039
ADDRESS			CITY	ZIP
1553 N CALAENGA BLVD			HOLLYWOOD	90028

DETAILS				
Reported Date: 1998				



DATABASE	STATUS	DISTANCE	ELEVATION	MAP ID
FRS-US	Listed	0.18 miles S	357 ft (21 ft lower than site)	<b>77</b>
SITE NAME			MAPS	ID
HOLLYWOOD MERCEDES BENZ			<a href="#">1</a> , <a href="#">2</a> , <a href="#">3</a>	110002753529
ADDRESS			CITY	ZIP
6465 SUNSET BLVD			HOLLYWOOD	90028-7314
DETAILS				
Registry ID: 110002753529 FRS Facility Detail: <a href="http://iaspub.epa.gov/enviro/fii_query_detail_disp_program_facility?p_registry_id=110002753529">http://iaspub.epa.gov/enviro/fii_query_detail_disp_program_facility?p_registry_id=110002753529</a> Create Date: 01-MAR-2000 00:00:00 Update Date: 29-DEC-2014 08:58:53 Program System: RCRAINFO Interest Types: SQG				

DATABASE	STATUS	DISTANCE	ELEVATION	MAP ID
Hist-CalFID-CA	Listed	0.18 miles S	357 ft (21 ft lower than site)	<b>77</b>
SITE NAME			MAPS	ID
1X CHARLES FOND			<a href="#">1</a> , <a href="#">2</a> , <a href="#">3</a>	7758413
ADDRESS			CITY	ZIP
6465 SUNSET BLVD			LOS ANGELES	
DETAILS				
Reported Date: 1998				

DATABASE	STATUS	DISTANCE	ELEVATION	MAP ID
Hist-CalFID-CA	Listed	0.18 miles S	357 ft (21 ft lower than site)	<b>77</b>
SITE NAME			MAPS	ID
MERCEDES BENZ OF HOLLYWOOD			<a href="#">1</a> , <a href="#">2</a> , <a href="#">3</a>	198453
ADDRESS			CITY	ZIP
6465 SUNSET BLVD			LOS ANGELES	

DETAILS				
Reported Date: 1998				

DATABASE	STATUS	DISTANCE	ELEVATION	MAP ID
Hist-FINDS-US	Listed	0.18 miles S	357 ft (21 ft lower than site)	<b>77</b>
SITE NAME			MAPS	ID
HOLLYWOOD MERCEDES BENZ			<a href="#">1</a> , <a href="#">2</a> , <a href="#">3</a>	198453
ADDRESS			CITY	ZIP
6465 SUNSET BLVD			HOLLYWOOD	90028

DETAILS				
Reported Date: 1998				

DATABASE	STATUS	DISTANCE	ELEVATION	MAP ID
Hist-UST-CA	Listed	0.18 miles S	357 ft (21 ft lower than site)	<b>77</b>
SITE NAME			MAPS	ID
MERCEDES BENZ HOLLYWOOD INC			<a href="#">1</a> , <a href="#">2</a> , <a href="#">3</a>	248948
ADDRESS			CITY	ZIP
6465 SUNSET BLVD			HOLLYWOOD	90028

DETAILS				
<p>Note: ID has been assigned by ERS            Tank Details: <a href="http://geotracker.waterboards.ca.gov/ustpdfs/pdf/000280BE.pdf">http://geotracker.waterboards.ca.gov/ustpdfs/pdf/000280BE.pdf</a>            County: Los Angeles</p>				

DATABASE	STATUS	DISTANCE	ELEVATION	MAP ID
HWIS-CA	Listed	0.18 miles S	357 ft (21 ft lower than site)	77
SITE NAME			MAPS	ID
HOLLYWOOD MERCEDES BENZ			<a href="#">1</a> , <a href="#">2</a> , <a href="#">3</a>	CAD981689003
ADDRESS			CITY	ZIP
6465 SUNSET BLVD			HOLLYWOOD	90028

**DETAILS**

Facility Information: EPA ID: CAD981689003  
 Facility County: 19  
 Mailing Street: 6465 SUNSET BLVD  
 Mailing City: HOLLYWOOD  
 Mailing State: CA  
 Mailing Zip: 900280000  
 Contact Name: Not Reported  
 Contact Phone: 0000000000

Generator Details: Year: 1995  
 TONS: 0.0332  
 TSD EPA ID: CAD093459485  
 Category Code: 214  
 Category Description: Unspecified solvent mixture  
 Method Description: TRANSFER STATION

Year: 1995  
 TONS: 0.0166  
 TSD EPA ID: CAD093459485  
 Category Code: 214  
 Category Description: Unspecified solvent mixture  
 Method Description: Not Reported

DATABASE	STATUS	DISTANCE	ELEVATION	MAP ID
HWIS-CA	Listed	0.18 miles S	357 ft (21 ft lower than site)	77
SITE NAME			MAPS	ID
STUDIO INSTRUMENT RENTAL			<a href="#">1</a> , <a href="#">2</a> , <a href="#">3</a>	CAC001186632
ADDRESS			CITY	ZIP
6465 SUNSET BLVD			LOS ANGELES	90046

**DETAILS**

Facility Information: EPA ID: CAC001186632  
 Facility County: 19  
 Mailing Street: 7950 SUNSET BLVD  
 Mailing City: LOS ANGELES  
 Mailing State: CA  
 Mailing Zip: 900460000  
 Contact Name: KENNETH W E BARRY  
 Contact Phone: 0000000000

Generator Details: Year: 1996  
 TONS: 6.321  
 TSD EPA ID: CAD009007626  
 Category Code: 151  
 Category Description: Asbestos containing waste  
 Method Description: DISPOSAL, LAND FILL

Year: 1996  
 TONS: 6.321  
 TSD EPA ID: CAD009007626  
 Category Code: 151  
 Category Description: Asbestos containing waste  
 Method Description: LANDFILL

DATABASE	STATUS	DISTANCE	ELEVATION	MAP ID
RCRA-SQG-US	Listed	0.18 miles S	357 ft (21 ft lower than site)	<b>77</b>
SITE NAME			MAPS	ID
HOLLYWOOD MERCEDES BENZ			<a href="#">1</a> , <a href="#">2</a> , <a href="#">3</a>	CAD981689003
ADDRESS			CITY	ZIP
6465 SUNSET BLVD			HOLLYWOOD	90028

**DETAILS**

Additional details may be found online using the following link:  
[http://oaspub.epa.gov/enviro/fii\\_query\\_dtl\\_disp\\_program\\_facility?pgm\\_sys\\_id\\_in=CAD981689003&pgm\\_sys\\_acrnm\\_in=RCRAINFO](http://oaspub.epa.gov/enviro/fii_query_dtl_disp_program_facility?pgm_sys_id_in=CAD981689003&pgm_sys_acrnm_in=RCRAINFO)  
 Source Type: Implementer  
 Generator Status Universe: SQG  
 Generator Status: Small Quantity Generator  
 Active Site Indicator: H----  
 Owner Name: BNA INC  
 Operator Name: NOT REQUIRED  
 In Handler Universes: Y  
 In a Universe: Y  
 Short Term Generator: N  
 Importer Activity: N  
 Mixed Waste Generator: N  
 Transporter Activity: N  
 Transfer Facility: N  
 Recycler Activity: N  
 Onsite Burner Exemption: N  
 Furnace Exemption: N  
 Underground Injection Activity: N  
 Receives Waste From Off-site: N  
 Universal Waste: N  
 Universal Waste Destination Facility: N  
 Used Oil Universe: NNNNNNN  
 Federal Universal Waste: N  
 Active Site Federally Regulated TSD: -----  
 Active Site Converter TSD: -----  
 Active Site State Regulated TSD: -----

[More Details Link](#)

DATABASE	STATUS	DISTANCE	ELEVATION	MAP ID
Hist-CalFID-CA	Listed	0.18 miles NE	384 ft (6 ft higher than site)	<b>78</b>
SITE NAME			MAPS	ID
1X BUILDING MANGAMENT SERVICES			<a href="#">1</a> , <a href="#">2</a> , <a href="#">3</a>	7707518
ADDRESS			CITY	ZIP
6331 HOLLYWOOD BLVD			HOLLYWOOD	900280000
DETAILS				
Reported Date: 1998				

DATABASE	STATUS	DISTANCE	ELEVATION	MAP ID
Hist-CalFID-CA	Listed	0.18 miles NE	384 ft (6 ft higher than site)	<b>78</b>
SITE NAME			MAPS	ID
FLAG BUREAUX CHURCH OF SCIENTO			<a href="#">1</a> , <a href="#">2</a> , <a href="#">3</a>	7707519
ADDRESS			CITY	ZIP
6331 HOLLYWOOD BLVD			HOLLYWOOD	900280000
DETAILS				
Reported Date: 1998				

DATABASE	STATUS	DISTANCE	ELEVATION	MAP ID
AIR-DIST-CA	Listed	0.18 miles S	359 ft (19 ft lower than site)	<b>79</b>
SITE NAME			MAPS	ID
CHAN DARA INC.			<a href="#">1</a> , <a href="#">2</a> , <a href="#">3</a>	72596-SC
ADDRESS			CITY	ZIP
1511 N CAHUENGA BLVD			LOS ANGELES	90028

**DETAILS**

District: South Coast APCD  
 Business Info ID: 72596  
 County Code: LA  
 County: Los Angeles  
 Facility Status: SOLD  
 Number of Employees: 0  
 Location Zip Code Extension: 7312  
 Facility Representative First Name: SUKHUM  
 Facility Representative Last Name: KITTIVECH  
 Location Area Code: 213  
 Location Phone Number: 4648585  
 Location Phone Extension: Not Reported  
 Mailing Address: 1511 N CAHUENGA BLVD  
 Mailing City: LOS ANGELES  
 Mailing State: CA  
 Mailing Zip Code: 90028  
 Mailing Zip Code Extension: 7312  
 Mailing Area Code: 213  
 Mailing Phone Number: 4648585  
 Mailing Phone Extension: Not Reported  
 Mailing Representative First Name: SUKHUM  
 Mailing Representative Last Name: KITTIVECH

DATABASE	STATUS	DISTANCE	ELEVATION	MAP ID
AIR-DIST-CA	Listed	0.18 miles S	359 ft (19 ft lower than site)	<b>79</b>
SITE NAME			MAPS	ID
HOUSE OF CHAN DARAE			<a href="#">1</a> , <a href="#">2</a> , <a href="#">3</a>	110991-SC
ADDRESS			CITY	ZIP
1511 N CAHUENGA BLVD			LOS ANGELES	90028

**DETAILS**

District: South Coast APCD  
 Business Info ID: 110991  
 County Code: LA  
 County: Los Angeles  
 Facility Status: ACTIVE  
 Number of Employees: 24  
 Location Zip Code Extension: 7312  
 Facility Representative First Name: PAUL  
 Facility Representative Last Name: VILAICHAND  
 Location Area Code: 213  
 Location Phone Number: 4648585  
 Location Phone Extension: Not Reported  
 Mailing Address: 1511 N CAHUENGA BLVD  
 Mailing City: LOS ANGELES  
 Mailing State: CA  
 Mailing Zip Code: 90028  
 Mailing Zip Code Extension: 7312  
 Mailing Area Code: 213  
 Mailing Phone Number: 4648585  
 Mailing Phone Extension: Not Reported  
 Mailing Representative First Name: PAUL  
 Mailing Representative Last Name: VILAICHAND

DATABASE	STATUS	DISTANCE	ELEVATION	MAP ID
Hist-CalFID-CA	Listed	0.18 miles NE	386 ft (8 ft higher than site)	<b>80</b>
SITE NAME			MAPS	ID
1X CHURCH OF SCIENTOLOGY			<a href="#">1</a> , <a href="#">2</a> , <a href="#">3</a>	7709861
ADDRESS			CITY	ZIP
1717 N. IVAR ST			LOS ANGELES	900280000
DETAILS				
Reported Date: 1998				



DATABASE	STATUS	DISTANCE	ELEVATION	MAP ID
Hist-Printers	Listed	0.18 miles NE	383 ft (5 ft higher than site)	<b>81</b>
SITE NAME			MAPS	ID
FREEDOM MAGAZINE			<a href="#">1</a> , <a href="#">2</a> , <a href="#">3</a>	33181
ADDRESS			CITY	ZIP
6331 HOLLYWOOD BLVD 1200			Los Angeles	90028
DETAILS				
Sic Code: 2721 Desc: Printer/Publisher/Comm./Retail Site Added: 2/2010				

DATABASE	STATUS	DISTANCE	ELEVATION	MAP ID
Hist-Printers	Listed	0.18 miles NE	383 ft (5 ft higher than site)	<b>81</b>
SITE NAME			MAPS	ID
Freedom Publishing			<a href="#">1</a> , <a href="#">2</a> , <a href="#">3</a>	190867
ADDRESS			CITY	ZIP
6331 Hollywood Blvd # 801			Los Angeles	90028
DETAILS				
Sic Code: 2759 Desc: Printer/Publisher/Comm./Retail Site Added: 2/2010				

DATABASE	STATUS	DISTANCE	ELEVATION	MAP ID
HWIS-CA	Listed	0.18 miles NE	383 ft (5 ft higher than site)	<b>81</b>
SITE NAME			MAPS	ID
FLAG BUREAUX CHURCH OF SCIENTOLOGY			<a href="#">1</a> , <a href="#">2</a> , <a href="#">3</a>	CAL000043853
ADDRESS			CITY	ZIP
6331 HOLLYWOOD BLVD #801			LOS ANGELES	90028

**DETAILS**

Facility Information: EPA ID: CAL000043853  
 Facility County: 19  
 Mailing Street: 6331 HOLLYWOOD BLVD STE 801  
 Mailing City: LOS ANGELES  
 Mailing State: CA  
 Mailing Zip: 900286313  
 Contact Name: FLAG BUREAUX CHURCH O  
 Contact Phone: 0000000000

Generator Details: Year: 2003  
 TONS: 0.18765  
 TSD EPA ID: CAD108040858  
 Category Code: 541  
 Category Description: Photochemicals/photoprocessing waste  
 Method Description: RECYCLER

Year: 2002  
 TONS: 0.31275  
 TSD EPA ID: CAD108040858  
 Category Code: 541  
 Category Description: Photochemicals/photoprocessing waste  
 Method Description: RECYCLER

Year: 1998  
 TONS: 1.4385  
 TSD EPA ID: CAD108040858

[More Details Link](#)

DATABASE	STATUS	DISTANCE	ELEVATION	MAP ID
Hist-CA	No Longer Listed	0.18 miles E	369 ft (9 ft lower than site)	<b>82</b>
SITE NAME			MAPS	ID
ENCORE HALL SENIOR HOUSING LP			<a href="#">1</a> , <a href="#">2</a> , <a href="#">3</a>	4520598C- CAC002595040
ADDRESS			CITY	ZIP
1602 N IVAR AVE			LOS ANGELES	90028
DETAILS				
No Additional Details Found				

DATABASE	STATUS	DISTANCE	ELEVATION	MAP ID
HWIS-CA	Listed	0.18 miles E	369 ft (9 ft lower than site)	<b>82</b>
SITE NAME			MAPS	ID
ENCORE HALL SENIOR HOUSING LP			<a href="#">1</a> , <a href="#">2</a> , <a href="#">3</a>	CAC002595040
ADDRESS			CITY	ZIP
1602 N IVAR AVE			LOS ANGELES	90028
DETAILS				
<p>Facility Information: EPA ID: CAC002595040            Facility County: 19            Mailing Street: 801 S GRAND AVE STE 780            Mailing City: LOS ANGELES            Mailing State: CA            Mailing Zip: 90017            Contact Name: ANDREW WEISSMAN/VP            Contact Phone: 2132362660</p> <p>Generator Details: Year: 2005            TONS: 0.304            TSD EPA ID: CAT000646117            Category Code: 221            Category Description: Waste oil and mixed oil            Method Description: OTHER DISPOSAL</p> <p>Year: 2005            TONS: 15.1704            TSD EPA ID: CAT000646117            Category Code: Not Reported            Category Description: Not Reported            Method Description: LANDFILL</p> <p>Year: 2005            TONS: 0.417            TSD EPA ID: CAT080013352</p> <p><a href="#">More Details Link</a></p>				

DATABASE	STATUS	DISTANCE	ELEVATION	MAP ID
DCF2-CA	Listed	0.18 miles S	357 ft (21 ft lower than site)	<b>83</b>
SITE NAME			MAPS	ID
Abe's Dry Cleaners-Leather			<a href="#">1</a> , <a href="#">2</a> , <a href="#">3</a>	51857
ADDRESS			CITY	ZIP
6505 W Sunset Blvd			Los Angeles	90028
DETAILS				
<p>County: Los Angeles            Executive First Name: Marian            Executive Last Name: Dzhmblyan            Professional Title: Not Reported            Executive Title: Manager            Executive Gender: Female            Executive Biography: Not Reported            ZIP Four: 7201            Carrier Route: C022            Delivery Point Barcode: 56            Metro Area: LA-Long Bch, CA            Neighborhood: Central Hollywood            Phone Number Combined: (323) 461-6687            Fax Number Combined: 0            Toll Free Number Combined: 0            Website: Not Reported            Company Description: Not Reported            Primary SIC Code: 721201            Primary SIC Description: Cleaners            Primary SIC Ad Size: Not Reported            Primary SIC Year Appeared: 1986            SIC Code 1: 238601            SIC Code 1 Description: Leather Apparel-Manufacturers            SIC Code 1 Ad Size: Not Reported            SIC Code 1 Year Appeared: Not Reported            SIC Code 2: 519913            SIC Code 2 Description: Leather (Whls)</p> <p><a href="#">More Details Link</a></p>				

DATABASE	STATUS	DISTANCE	ELEVATION	MAP ID
Hist-Cleaners	Listed	0.18 miles S	357 ft (21 ft lower than site)	<b>83</b>
SITE NAME			MAPS	ID
Abe's Dry Cleaners-leather & Suede Cleaning			<a href="#">1</a> , <a href="#">2</a> , <a href="#">3</a>	5862
ADDRESS			CITY	ZIP
6505 W Sunset Blvd			Los Angeles	90028-7201
DETAILS				
Site Added: 1/1/2013				

DATABASE	STATUS	DISTANCE	ELEVATION	MAP ID
Hist-Cleaners	Listed	0.18 miles S	357 ft (21 ft lower than site)	<b>83</b>
SITE NAME			MAPS	ID
ABES DRY CLEANERS-LEATHER			<a href="#">1</a> , <a href="#">2</a> , <a href="#">3</a>	291451-PD
ADDRESS			CITY	ZIP
6505 W SUNSET BLVD			LOS ANGELES	90028-7201
DETAILS				
Listing Year: 1997 SIC Category: CLEANERS SIC Code: 721201				

DATABASE	STATUS	DISTANCE	ELEVATION	MAP ID
Hist-UST-CA	Listed	0.18 miles N	399 ft (21 ft higher than site)	<b>84</b>
SITE NAME			MAPS	ID
BOB SMITH PORSCHE AUDI			<a href="#">1</a> , <a href="#">2</a> , <a href="#">3</a>	217548
ADDRESS			CITY	ZIP
1751 N CAHUENGA BLVD			HOLLYWOOD	90028

DETAILS
<p>Note: ID has been assigned by ERS            Tank Details: <a href="http://geotracker.waterboards.ca.gov/ustpdfs/pdf/00027FCA.pdf">http://geotracker.waterboards.ca.gov/ustpdfs/pdf/00027FCA.pdf</a>            County: Los Angeles</p>

DATABASE	STATUS	DISTANCE	ELEVATION	MAP ID
AIR-DIST-CA	Listed	0.18 miles S	356 ft (22 ft lower than site)	<b>85</b>
SITE NAME			MAPS	ID
CONSULTANTS DESIGNERS INC			<a href="#">1</a> , <a href="#">2</a> , <a href="#">3</a>	48993-SC
ADDRESS			CITY	ZIP
6515 SUNSET BLVD			HOLLYWOOD	00000

DETAILS
<p>District: South Coast APCD            Business Info ID: 48993            County Code: LA            County: Los Angeles            Facility Status: OUT OF BUSINESS            Number of Employees: 0            Location Zip Code Extension: Not Reported            Facility Representative First Name: Not Reported            Facility Representative Last Name: Not Reported            Location Area Code: Not Reported            Location Phone Number: Not Reported            Location Phone Extension: Not Reported            Mailing Address: 6515 SUNSET BLVD            Mailing City: HOLLYWOOD            Mailing State: CA            Mailing Zip Code: 00000            Mailing Zip Code Extension: Not Reported            Mailing Area Code: Not Reported            Mailing Phone Number: Not Reported            Mailing Phone Extension: Not Reported            Mailing Representative First Name: Not Reported            Mailing Representative Last Name: Not Reported</p>

DATABASE	STATUS	DISTANCE	ELEVATION	MAP ID
AIR-DIST-CA	Listed	0.18 miles S	356 ft (22 ft lower than site)	<b>85</b>
SITE NAME			MAPS	ID
6515 SUNSET BUILDING			<a href="#">1</a> , <a href="#">2</a> , <a href="#">3</a>	63771-SC
ADDRESS			CITY	ZIP
6515 SUNSET BLVD			LOS ANGELES	90028

**DETAILS**

District: South Coast APCD  
 Business Info ID: 63771  
 County Code: LA  
 County: Los Angeles  
 Facility Status: ACTIVE  
 Number of Employees: 0  
 Location Zip Code Extension: 7207  
 Facility Representative First Name: Not Reported  
 Facility Representative Last Name: Not Reported  
 Location Area Code: Not Reported  
 Location Phone Number: Not Reported  
 Location Phone Extension: Not Reported  
 Mailing Address: 6515 SUNSET BLVD SUITE 311  
 Mailing City: LOS ANGELES  
 Mailing State: CA  
 Mailing Zip Code: 90028  
 Mailing Zip Code Extension: 7207  
 Mailing Area Code: Not Reported  
 Mailing Phone Number: Not Reported  
 Mailing Phone Extension: Not Reported  
 Mailing Representative First Name: Not Reported  
 Mailing Representative Last Name: Not Reported

DATABASE	STATUS	DISTANCE	ELEVATION	MAP ID
Hist-CalFID-CA	Listed	0.18 miles S	356 ft (22 ft lower than site)	<b>85</b>
SITE NAME			MAPS	ID
1X LAKRETZ, MORTON			<a href="#">1</a> , <a href="#">2</a> , <a href="#">3</a>	7708873
ADDRESS			CITY	ZIP
6515 SUNSET BLVD			LOS ANGELES	900280000

DETAILS				
Reported Date: 1998				

DATABASE	STATUS	DISTANCE	ELEVATION	MAP ID
Hist-Printers	Listed	0.18 miles S	358 ft (20 ft lower than site)	<b>86</b>
SITE NAME			MAPS	ID
FOTORAMA			<a href="#">1</a> , <a href="#">2</a> , <a href="#">3</a>	1146630-PD
ADDRESS			CITY	ZIP
1507 N CAHUENGA BLVD			LOS ANGELES	90028-7312

DETAILS				
Listing Year: 1997 SIC Category: PHOTO FINISHING-RETAIL SIC Code: 738401				

DATABASE	STATUS	DISTANCE	ELEVATION	MAP ID
Hist-CA	No Longer Listed	0.19 miles W	381 ft (3 ft higher than site)	<b>87</b>
SITE NAME			MAPS	ID
C I M EISEN HOLLYWOOD LLC			<a href="#">1</a> , <a href="#">2</a> , <a href="#">3</a>	4520598C- CAC002456575
ADDRESS			CITY	ZIP
6611-6617 HOLLYWOOD BLVD			HOLLYWOOD	90028

DETAILS				
No Additional Details Found				



DATABASE	STATUS	DISTANCE	ELEVATION	MAP ID
HWIS-CA	Listed	0.19 miles W	381 ft (3 ft higher than site)	<b>87</b>
SITE NAME			MAPS	ID
C I M EISEN HOLLYWOOD LLC			<a href="#">1</a> , <a href="#">2</a> , <a href="#">3</a>	CAC002456575
ADDRESS			CITY	ZIP
6611-6617 HOLLYWOOD BLVD			HOLLYWOOD	90028
DETAILS				
<p>Facility Information: EPA ID: CAC002456575            Facility County: 19            Mailing Street: 6922 HOLLYWOOD BLVD 9TH FL            Mailing City: HOLLYWOOD            Mailing State: CA            Mailing Zip: 90028            Contact Name: RYAN HARTE/PROTECT MGR            Contact Phone: 3238604933</p> <p>Generator Details: Year: 2004            TONS: 2.5284            TSD EPA ID: CAD009007626            Category Code: 151            Category Description: Asbestos containing waste            Method Description: LANDFILL</p> <p>Year: 2004            TONS: 2.5284            TSD EPA ID: CAD009007626            Category Code: 151            Category Description: Asbestos containing waste            Method Description: DISPOSAL, LAND FILL</p> <p>Year: 2004            TONS: 0.099            TSD EPA ID: CAD008252405</p> <p><a href="#">More Details Link</a></p>				

DATABASE	STATUS	DISTANCE	ELEVATION	MAP ID
AIR-DIST-CA	Listed	0.19 miles SW	356 ft (22 ft lower than site)	<b>88</b>
SITE NAME			MAPS	ID
CGM-HAC LLC			<a href="#">1</a> , <a href="#">2</a> , <a href="#">3</a>	149696-SC
ADDRESS			CITY	ZIP
6525 W SUNSET BLVD			LOS ANGELES	90028

**DETAILS**

District: South Coast APCD  
 Business Info ID: 149696  
 County Code: LA  
 County: Los Angeles  
 Facility Status: OUT OF BUSINESS  
 Number of Employees: 0  
 Location Zip Code Extension: 7201  
 Facility Representative First Name: MELISSA  
 Facility Representative Last Name: RICHARDSON  
 Location Area Code: 702  
 Location Phone Number: 6303777  
 Location Phone Extension: Not Reported  
 Mailing Address: 6525 W SUNSET BLVD  
 Mailing City: LOS ANGELES  
 Mailing State: CA  
 Mailing Zip Code: 90028  
 Mailing Zip Code Extension: 7201  
 Mailing Area Code: 702  
 Mailing Phone Number: 6303777  
 Mailing Phone Extension: Not Reported  
 Mailing Representative First Name: MELISSA  
 Mailing Representative Last Name: RICHARDSON

DATABASE	STATUS	DISTANCE	ELEVATION	MAP ID
ENF-CA	Listed	0.19 miles SW	355 ft (23 ft lower than site)	<b>89</b>
SITE NAME			MAPS	ID
SUNSET LANDMARK			<a href="#">1</a> , <a href="#">2</a> , <a href="#">3</a>	T0603757351
ADDRESS			CITY	ZIP
6525 SUNSET BLVD.			LOS ANGELES	90028

**DETAILS**

Global ID: T0603757351  
 County: Los Angeles  
 Site History: Not Reported  
 Case Type: LUST Cleanup Site  
 Status: Completed - Case Closed  
 Lead Agency: LOS ANGELES RWQCB (REGION 4)  
 Case Worker: MT  
 Local Agency: LOS ANGELES, CITY OF  
 RB Case Number: 900280170  
 Loc Case Number: 4691  
 File Location: Regional Board  
 Potential Contaminants of Concern: Waste Oil / Motor / Hydraulic / Lubricating  
 Potential Media Affected: Soil  
 Action Date: 2009-01-16  
 Action Type: ENFORCEMENT  
 Action: Closure/No Further Action Letter

Action Date: 2008-09-16  
 Action Type: ENFORCEMENT  
 Action: Notice to Comply

Action Date: 2008-06-24  
 Action Type: ENFORCEMENT  
 Action: 13267 Requirement

DATABASE	STATUS	DISTANCE	ELEVATION	MAP ID
NPDES-CA	Listed	0.19 miles E	373 ft (5 ft lower than site)	<b>90</b>
SITE NAME			MAPS	ID
Vine St Gar			<a href="#">1</a> , <a href="#">2</a> , <a href="#">3</a>	11361
ADDRESS			CITY	ZIP
1627 N Vine St			Los Angeles	90025

### DETAILS

**Facility and Program Information**

Note: This is an ERS assigned Automated ID.

Discharger: Los Angeles City

Discharger ID: 0

Region Code: 4

Order Number: 2009-0009-DWQ

NPDES Number: CAS000002

Regulatory Measure ID: 401510

Regulatory Measure Status: Terminated

Regulatory Measure Type: Enrollee

Facility Place ID: Not Reported

Waste Discharge ID: 4 19C357109

Program: Construction

Adoption Date: Not Reported

Effective Date: 12/30/2009

Expiration Date: Not Reported

Termination Date: 2/1/2015

County: Los Angeles

Discharger Street Address: 200 N Spring St Room 355

Discharger City: Los Angeles

Discharger State: California

Discharger Zip Code: 90012

Wastewater Inspections 1987-2016 Details

: Not Reported

Storm-Water Inspections 1991-2016 Details

[More Details Link](#)

DATABASE	STATUS	DISTANCE	ELEVATION	MAP ID
NPDES-SW-CA	Listed	0.19 miles E	373 ft (5 ft lower than site)	<b>90</b>
SITE NAME			MAPS	ID
Vine St Gar			<a href="#">1</a> , <a href="#">2</a> , <a href="#">3</a>	401510
ADDRESS			CITY	ZIP
1627 N Vine St			Los Angeles	90025

**DETAILS**

Registered Meas ID: 401510  
 Registered Meas Type: Construction  
 WDID: 4 19C357109  
 Received Date: 12/28/2009  
 Processed Date: 12/30/2009  
 Termination Date: 2/1/2015  
 Status Code Name: Terminated  
 Status Date: 10/12/2015  
 REGION: 4  
 County Code: 19  
 Place Size: 0.9  
 Place Size Unit: Acres  
 Facility County: Los Angeles  
 Facility Contact Name: Isabelle Concio  
 Facility Contact Title: Not Reported  
 Facility Contact Phone: 310-312-1400  
 Facility Contact Phone Extension: Not Reported  
 Facility Contact Email Address: woodcliff@yahoo.com  
 Operator Name: Los Angeles City  
 Operator Address: 200 N Spring St Room 355  
 Operator City: Los Angeles  
 Operator State: California  
 Operator Zip: 90012  
 Operator Contact Name: Long Hoang  
 Operator Contact Title: Construction Mgr  
 Operator Contact Phone: 213-978-1908  
 Operator Contact Phone Extension: Not Reported

[More Details Link](#)

DATABASE	STATUS	DISTANCE	ELEVATION	MAP ID
Hist-CA	No Longer Listed	0.19 miles NE	393 ft (15 ft higher than site)	<b>91</b>
SITE NAME			MAPS	ID
DOUBLE WIDE LLC			<a href="#">1</a> , <a href="#">2</a> , <a href="#">3</a>	54FDFFFA- CAC002645332
ADDRESS			CITY	ZIP
1741 IVAR AVE			HOLLYWOOD	90028

**DETAILS**

Previous List: HWIS-CA  
 Archived: 4/2/2012

DATABASE	STATUS	DISTANCE	ELEVATION	MAP ID
HWIS-CA	Listed	0.19 miles NE	393 ft (15 ft higher than site)	<b>91</b>
SITE NAME			MAPS	ID
M & S MANAGMENT CO INC			<a href="#">1</a> , <a href="#">2</a> , <a href="#">3</a>	CAC002195969
ADDRESS			CITY	ZIP
1741 N IVAR AVE			HOLLYWOOD	90028

**DETAILS**

Facility Information: EPA ID: CAC002195969  
 Facility County: 19  
 Mailing Street: 1680 N VINE ST STE 800  
 Mailing City: HOLLYWOOD  
 Mailing State: CA  
 Mailing Zip: 900280000  
 Contact Name: Not Reported  
 Contact Phone: 0000000000

Generator Details: Year: 2000  
 TONS: 7.16  
 TSD EPA ID: CAD009007626  
 Category Code: 151  
 Category Description: Asbestos containing waste  
 Method Description: DISPOSAL, LAND FILL

Year: 2000  
 TONS: 7.16  
 TSD EPA ID: CAD009007626  
 Category Code: 151  
 Category Description: Asbestos containing waste  
 Method Description: LANDFILL

DATABASE	STATUS	DISTANCE	ELEVATION	MAP ID
HWIS-CA	Listed	0.19 miles NE	393 ft (15 ft higher than site)	<b>91</b>
SITE NAME			MAPS	ID
DOUBLE WIDE LLC			<a href="#">1</a> , <a href="#">2</a> , <a href="#">3</a>	CAC002655115
ADDRESS			CITY	ZIP
1741 IVAR AVE			HOLLYWOOD	90028

**DETAILS**

Facility Information: EPA ID: CAC002655115  
 Facility County: 19  
 Mailing Street: 13900 MARQUESAS WAY APT 4406  
 Mailing City: MARINA DEL REY  
 Mailing State: CA  
 Mailing Zip: 902926060  
 Contact Name: TIMOTHY METT  
 Contact Phone: 6269266080

Generator Details: Year: 2010  
 TONS: 0.03  
 TSD EPA ID: CAD028409019  
 Category Code: 352  
 Category Description: Other organic solids  
 Method Description: STORAGE, BULKING, AND/OR TRANSFER OFF SITE--NO TREATMENT/RECOVERY (H010-H129) OR (H131-H135)

Year: 2010  
 TONS: 0.04  
 TSD EPA ID: CAD028409019  
 Category Code: 352  
 Category Description: Other organic solids  
 Method Description: STORAGE, BULKING, AND/OR TRANSFER OFF SITE--NO TREATMENT/RECOVERY (H010-H129) OR (H131-H135)

DATABASE	STATUS	DISTANCE	ELEVATION	MAP ID
HWIS-CA	Listed	0.19 miles NE	393 ft (15 ft higher than site)	<b>91</b>
SITE NAME			MAPS	ID
DOUBLE WIDE LLC			<a href="#">1</a> , <a href="#">2</a> , <a href="#">3</a>	CAC002645332
ADDRESS			CITY	ZIP
1741 IVAR AVE			HOLLYWOOD	90028

**DETAILS**

Facility Information: EPA ID: CAC002645332  
 Facility County: 19  
 Mailing Street: 2000 COLDWATER CANYON DR  
 Mailing City: BEVERLY HILLS  
 Mailing State: CA  
 Mailing Zip: 902101733  
 Contact Name: GONZALO LOPEZ  
 Contact Phone: 7149844538

Generator Details: Year: 2009  
 TONS: 0.834  
 TSD EPA ID: CAD028409019  
 Category Code: 133  
 Category Description: Aqueous solution with total organic residues 10 percent or more  
 Method Description: DISCHARGE TO SEWER/POTW OR NPDES(WITH PRIOR STORAGE--WITH OR WITHOUT TREATMENT)

DATABASE	STATUS	DISTANCE	ELEVATION	MAP ID
AIR-DIST-CA	Listed	0.2 miles SE	358 ft (20 ft lower than site)	<b>92</b>
SITE NAME			MAPS	ID
W.W. IRWIN INC - JACK IN THE BOX			<a href="#">1</a> , <a href="#">2</a> , <a href="#">3</a>	50313-SC
ADDRESS			CITY	ZIP
6409 SUNSET BLVD			HOLLYWOOD	90028



**DETAILS**

District: South Coast APCD  
 Business Info ID: 50313  
 County Code: LA  
 County: Los Angeles  
 Facility Status: INACTIVE  
 Number of Employees: 0  
 Location Zip Code Extension: Not Reported  
 Facility Representative First Name: W.W.  
 Facility Representative Last Name: SCOTT  
 Location Area Code: 213  
 Location Phone Number: 4263338  
 Location Phone Extension: Not Reported  
 Mailing Address: 2475 LEMON AVE  
 Mailing City: LONG BEACH  
 Mailing State: CA  
 Mailing Zip Code: 90806  
 Mailing Zip Code Extension: 3462  
 Mailing Area Code: 213  
 Mailing Phone Number: 4263338  
 Mailing Phone Extension: Not Reported  
 Mailing Representative First Name: W.W.  
 Mailing Representative Last Name: SCOTT

DATABASE	STATUS	DISTANCE	ELEVATION	MAP ID
AIR-DIST-CA	Listed	0.2 miles SE	358 ft (20 ft lower than site)	<b>92</b>
SITE NAME			MAPS	ID
TEXACO REF & MARKETING INC			<a href="#">1</a> , <a href="#">2</a> , <a href="#">3</a>	58054-SC
ADDRESS			CITY	ZIP
6409 SUNSET BLVD			LOS ANGELES	90028

**DETAILS**

District: South Coast APCD  
 Business Info ID: 58054  
 County Code: LA  
 County: Los Angeles  
 Facility Status: INACTIVE  
 Number of Employees: 0  
 Location Zip Code Extension: 7306  
 Facility Representative First Name: R A  
 Facility Representative Last Name: SCHMIDT  
 Location Area Code: 213  
 Location Phone Number: 4263338  
 Location Phone Extension: Not Reported  
 Mailing Address: 10 UNIVERSAL CITY PLZ  
 Mailing City: UNIVERSAL CITY  
 Mailing State: CA  
 Mailing Zip Code: 91608  
 Mailing Zip Code Extension: 1002  
 Mailing Area Code: 213  
 Mailing Phone Number: 4263338  
 Mailing Phone Extension: Not Reported  
 Mailing Representative First Name: R A  
 Mailing Representative Last Name: SCHMIDT

DATABASE	STATUS	DISTANCE	ELEVATION	MAP ID
Hist-CalFID-CA	Listed	0.2 miles SE	358 ft (20 ft lower than site)	<b>92</b>
SITE NAME			MAPS	ID
TEXACO #0374 (FORMER)			<a href="#">1</a> , <a href="#">2</a> , <a href="#">3</a>	932026
ADDRESS			CITY	ZIP
6409 SUNSET BLVD			LOS ANGELES	90028
DETAILS				
Reported Date: 1998				

DATABASE	STATUS	DISTANCE	ELEVATION	MAP ID
Hist-CalFID-CA	Listed	0.2 miles SE	358 ft (20 ft lower than site)	<b>92</b>
SITE NAME			MAPS	ID
TANK LEAK-TEXACO SERVICE STATI			<a href="#">1</a> , <a href="#">2</a> , <a href="#">3</a>	1182369
ADDRESS			CITY	ZIP
6409 SUNSET BLVD			LOS ANGELES	90028
DETAILS				
Reported Date: 1998				

DATABASE	STATUS	DISTANCE	ELEVATION	MAP ID
Hist-LUSTIS-CA	Listed	0.2 miles SE	358 ft (20 ft lower than site)	<b>92</b>
SITE NAME			MAPS	ID
TEXACO #0374 (FORMER)			<a href="#">1</a> , <a href="#">2</a> , <a href="#">3</a>	932026
ADDRESS			CITY	ZIP
6409 SUNSET BLVD			HOLLYWOOD	90028
DETAILS				
Reported Date: 1998				

DATABASE	STATUS	DISTANCE	ELEVATION	MAP ID
HIST-R4-CA	Listed	0.2 miles SE	358 ft (20 ft lower than site)	<b>92</b>
SITE NAME			MAPS	ID
TEXACO #0374 (FORMER)			<a href="#">1</a> , <a href="#">2</a> , <a href="#">3</a>	900280016-UST
ADDRESS			CITY	ZIP
6409 SUNSET BLVD			HOLLYWOOD	90028

**DETAILS**

Type: UST  
 Source of the list: Region 4 - Los Angeles Regional Water Quality Control Board  
 CASENO: 900280016  
 STAFF: Not Reported  
 LEGENDCODE: RC  
 LOCATION COMMUNITY: Hollywood  
 LOCATION XSTREET: CAHUENGA  
 STATUS: 9  
 LEADAGENCY: R  
 DISTANCE: 17944  
 STATE\_WELL: TLP01  
 DTW: 0  
 LAT: 34.0983687804  
 LONG: -118.329167259

DATABASE	STATUS	DISTANCE	ELEVATION	MAP ID
Hist-Regional-LUST-CA	Listed	0.2 miles SE	358 ft (20 ft lower than site)	<b>92</b>
SITE NAME			MAPS	ID
TEXACO #0374 (FORMER)			<a href="#">1</a> , <a href="#">2</a> , <a href="#">3</a>	932026
ADDRESS			CITY	ZIP
6409 SUNSET BLVD			HOLLYWOOD	90028

**DETAILS**

Reported Date: 1998  
 List: Region #4-UST Leak List  
 Agency: Regional Water Quality Control Board, Region #4

DATABASE	STATUS	DISTANCE	ELEVATION	MAP ID
LUST-Closed-CA	Completed - Case Closed	0.2 miles SE	358 ft (20 ft lower than site)	<b>92</b>
SITE NAME			MAPS	ID
TEXACO #0374 (FORMER)			<a href="#">1</a> , <a href="#">2</a> , <a href="#">3</a>	T0603700751
ADDRESS			CITY	ZIP
6409 SUNSET BLVD			HOLLYWOOD	90028

**DETAILS**

Sites Details

URL: [http://geotracker.waterboards.ca.gov/profile\\_report.asp?global\\_id=T0603700751](http://geotracker.waterboards.ca.gov/profile_report.asp?global_id=T0603700751)

Global ID: T0603700751

Case Type: LUST Cleanup Site

Status: Completed - Case Closed

Status Date: 1996-10-28 00:00:00

Lead Agency: LOS ANGELES RWQCB (REGION 4)

Case Worker: YR

Local Agency: LOS ANGELES, CITY OF

RB Case Number: 900280016

Loc Case Number: Not Reported

File Location: Not Reported

Potential Contaminants of Concern: Gasoline

Potential Media Affected: Aquifer used for drinking water supply

Site History: Not Reported

Agency Provided Latitude: 34.0980372

Agency Provided Longitude: -118.3290581

MTBE/Region Details

: Not Reported

Regulatory Activities Details

Action Date: 1985-10-02

Action Type: Other

Action: LeakReported

[More Details Link](#)

DATABASE	STATUS	DISTANCE	ELEVATION	MAP ID
AIR-DIST-CA	Listed	0.2 miles N	405 ft (27 ft higher than site)	<b>93</b>
SITE NAME			MAPS	ID
GREEN APTS			<a href="#">1</a> , <a href="#">2</a> , <a href="#">3</a>	4684-SC
ADDRESS			CITY	ZIP
6434 YUCCA ST			HOLLYWOOD	90004

**DETAILS**

District: South Coast APCD  
 Business Info ID: 4684  
 County Code: LA  
 County: Los Angeles  
 Facility Status: OUT OF BUSINESS  
 Number of Employees: 0  
 Location Zip Code Extension: Not Reported  
 Facility Representative First Name: Not Reported  
 Facility Representative Last Name: Not Reported  
 Location Area Code: Not Reported  
 Location Phone Number: Not Reported  
 Location Phone Extension: Not Reported  
 Mailing Address: 541 N LARCHMONT BLVD  
 Mailing City: LOS ANGELES  
 Mailing State: CA  
 Mailing Zip Code: 90004  
 Mailing Zip Code Extension: 1305  
 Mailing Area Code: Not Reported  
 Mailing Phone Number: Not Reported  
 Mailing Phone Extension: Not Reported  
 Mailing Representative First Name: Not Reported  
 Mailing Representative Last Name: Not Reported

DATABASE	STATUS	DISTANCE	ELEVATION	MAP ID
AIR-DIST-CA	Listed	0.2 miles SW	355 ft (23 ft lower than site)	<b>94</b>
SITE NAME			MAPS	ID
SUNSET LANDMARK			<a href="#">1</a> , <a href="#">2</a> , <a href="#">3</a>	145081-SC
ADDRESS			CITY	ZIP
6525 SUNSET BLVD SUITE 100			LOS ANGELES	90028

**DETAILS**

District: South Coast APCD  
 Business Info ID: 145081  
 County Code: LA  
 County: Los Angeles  
 Facility Status: ACTIVE  
 Number of Employees: 0  
 Location Zip Code Extension: Not Reported  
 Facility Representative First Name: MOHAMMAD  
 Facility Representative Last Name: IRAVANI  
 Location Area Code: 323  
 Location Phone Number: 4606360  
 Location Phone Extension: Not Reported  
 Mailing Address: 6525 SUNSET BLVD SUITE 100  
 Mailing City: LOS ANGELES  
 Mailing State: CA  
 Mailing Zip Code: 90028  
 Mailing Zip Code Extension: Not Reported  
 Mailing Area Code: 323  
 Mailing Phone Number: 4606360  
 Mailing Phone Extension: Not Reported  
 Mailing Representative First Name: MOHAMMAD  
 Mailing Representative Last Name: IRAVANI

DATABASE	STATUS	DISTANCE	ELEVATION	MAP ID
CHMIRS-CA	Listed	0.2 miles SW	356 ft (22 ft lower than site)	<b>95</b>
SITE NAME			MAPS	ID
LA City FD			<a href="#">1</a> , <a href="#">2</a> , <a href="#">3</a>	77599
ADDRESS			CITY	ZIP
6525 West Sunset Blvd			Los Angeles	

**DETAILS**

Control#: '06-1211  
 Notified Date: 2/27/2006 4:16:00 PM  
 Agency: LA City FD  
 1# Substance: Crude Oil  
 1# Quantity: Not Reported  
 1# Measure: Unknown  
 1# Type: PETROLEUM  
 1# Other: Not Reported  
 1# Pipeline: Not Reported  
 1# Vessel >= 300 Tons: Not Reported  
 2# Substance: Not Reported  
 2# Quantity: Not Reported  
 2# Measure: Not Reported  
 2# Type: Not Reported  
 2# Other: Not Reported  
 2# Pipeline: Not Reported  
 2# Vessel >= 300 Tons: Not Reported  
 3# Substance: Not Reported  
 3# Quantity: Not Reported  
 3# Measure: Not Reported  
 3# Type: Not Reported  
 3# Other: Not Reported  
 3# Pipeline: Not Reported  
 3# Vessel >= 300 Tons: Not Reported

Description: Fire Department is out with possibly an underground storage tank that has been abandoned. Due to excessive rain, the product is leaking and the product is going down the street and into a storm drain.

Contained: No  
 Water?: Yes

[More Details Link](#)

DATABASE	STATUS	DISTANCE	ELEVATION	MAP ID
Hist-CalFID-CA	Listed	0.2 miles SW	355 ft (23 ft lower than site)	<b>96</b>
SITE NAME			MAPS	ID
1X SUNSET LANDMARK			<a href="#">1</a> , <a href="#">2</a> , <a href="#">3</a>	7709472
ADDRESS			CITY	ZIP
6525 SUNSET BLVD			HOLLYWOOD	900280000
DETAILS				
Reported Date: 1998				



DATABASE	STATUS	DISTANCE	ELEVATION	MAP ID
Hist-Printers	Listed	0.2 miles SW	355 ft (23 ft lower than site)	<b>96</b>
SITE NAME			MAPS	ID
ANIMATION WORLD NETWORK			<a href="#">1</a> , <a href="#">2</a> , <a href="#">3</a>	33184
ADDRESS			CITY	ZIP
6525 W SUNSET BLVD 10			Los Angeles	90028
DETAILS				
Sic Code: 2721 Desc: Printer/Publisher/Comm./Retail Site Added: 2/2010				

DATABASE	STATUS	DISTANCE	ELEVATION	MAP ID
Hist-Printers	Listed	0.2 miles SW	355 ft (23 ft lower than site)	<b>96</b>
SITE NAME			MAPS	ID
Animation World Network			<a href="#">1</a> , <a href="#">2</a> , <a href="#">3</a>	35046
ADDRESS			CITY	ZIP
6525 W Sunset Blvd # 10			Los Angeles	90028
DETAILS				
Sic Code: 2721 Desc: Printer/Publisher/Comm./Retail Site Added: 2/2010				

DATABASE	STATUS	DISTANCE	ELEVATION	MAP ID
HWIS-CA	Listed	0.2 miles SW	356 ft (22 ft lower than site)	<b>97</b>
SITE NAME			MAPS	ID
THE SUNSET LANDMARK INVESTMENT INC			<a href="#">1</a> , <a href="#">2</a> , <a href="#">3</a>	CAC002660811
ADDRESS			CITY	ZIP
6525 W SUNSET BLVD			LOS ANGELES	90028

**DETAILS**

Facility Information: EPA ID: CAC002660811  
 Facility County: 19  
 Mailing Street: 6525 W SUNSET BLVD  
 Mailing City: LOS ANGELES  
 Mailing State: CA  
 Mailing Zip: 900287212  
 Contact Name: MOHAMED IRADNAI  
 Contact Phone: 3234606306

Generator Details: Year: 2010  
 TONS: 0.4  
 TSD EPA ID: AZC950823111  
 Category Code: 151  
 Category Description: Asbestos containing waste  
 Method Description: LANDFILL OR SURFACE IMPOUNDMENT THAT WILL BE CLOSED AS LANDFILL( TO INCLUDE ON-SITE TREATMENT AND/OR STABILIZATION)

DATABASE	STATUS	DISTANCE	ELEVATION	MAP ID
HWIS-CA	Listed	0.2 miles SW	355 ft (23 ft lower than site)	<b>98</b>
SITE NAME			MAPS	ID
THE SUNSET LANDMARK			<a href="#">1</a> , <a href="#">2</a> , <a href="#">3</a>	CAC001401056
ADDRESS			CITY	ZIP
6525 SUNSET BLVD			HOLLYWOOD	90028

**DETAILS**

Facility Information: EPA ID: CAC001401056  
 Facility County: 19  
 Mailing Street: 6525 SUNSET BLVD  
 Mailing City: HOLLYWOOD  
 Mailing State: CA  
 Mailing Zip: 900280000  
 Contact Name: THE SUNSET LANDMARK CORP  
 Contact Phone: 0000000000

Generator Details: Year: 1998  
 TONS: 1.2642  
 TSD EPA ID: CAD009007626  
 Category Code: 151  
 Category Description: Asbestos containing waste  
 Method Description: DISPOSAL, LAND FILL

Year: 1998  
 TONS: 1.2642  
 TSD EPA ID: CAD009007626  
 Category Code: 151  
 Category Description: Asbestos containing waste  
 Method Description: LANDFILL

DATABASE	STATUS	DISTANCE	ELEVATION	MAP ID
HWIS-CA	Listed	0.2 miles SW	355 ft (23 ft lower than site)	<b>98</b>
SITE NAME			MAPS	ID
THE SUNSET LANDMARK INVESTMENT LLC			<a href="#">1</a> , <a href="#">2</a> , <a href="#">3</a>	CAC002601853
ADDRESS			CITY	ZIP
6525 W SUNSET BLVD STE 100			LOS ANGELES	90028

**DETAILS**

Facility Information: EPA ID: CAC002601853  
 Facility County: 19  
 Mailing Street: 6525 W SUNSET BLVD STE 100  
 Mailing City: LOS ANGELES  
 Mailing State: CA  
 Mailing Zip: 900287212  
 Contact Name: STEPHEN SNORMAND  
 Contact Phone: 3232101900

Generator Details: Year: 2006  
 TONS: 4.0449  
 TSD EPA ID: CAT080013352  
 Category Code: 223  
 Category Description: Unspecified oil-containing waste  
 Method Description: DISCHARGE TO SEWER/POTW OR NPDES(WITH PRIOR STORAGE--WITH OR WITHOUT TREATMENT)

Year: 2006  
 TONS: 2.085  
 TSD EPA ID: CAT080013352  
 Category Code: 223  
 Category Description: Unspecified oil-containing waste  
 Method Description: RECYCLER

DATABASE	STATUS	DISTANCE	ELEVATION	MAP ID
HWIS-CA	Listed	0.2 miles SW	355 ft (23 ft lower than site)	<b>98</b>
SITE NAME			MAPS	ID
SUNSET LANDMARK			<a href="#">1</a> , <a href="#">2</a> , <a href="#">3</a>	CAC002715369
ADDRESS			CITY	ZIP
6525 W SUNSET BLVD			HOLLYWOOD	90028

**DETAILS**

Facility Information: EPA ID: CAC002715369  
 Facility County: 19  
 Mailing Street: 6525 W SUNSET BLVD STE 100  
 Mailing City: HOLLYWOOD  
 Mailing State: CA  
 Mailing Zip: 900287200  
 Contact Name: MOHAMAD IRAVANI  
 Contact Phone: 3234606360

Generator Details: Year: 2012  
 TONS: 0.4  
 TSD EPA ID: AZC950823111  
 Category Code: 151  
 Category Description: Asbestos containing waste  
 Method Description: LANDFILL OR SURFACE IMPOUNDMENT THAT WILL BE CLOSED AS LANDFILL( TO INCLUDE ON-SITE TREATMENT AND/OR STABILIZATION)

DATABASE	STATUS	DISTANCE	ELEVATION	MAP ID
HWIS-CA	Listed	0.2 miles SW	355 ft (23 ft lower than site)	<b>98</b>
SITE NAME			MAPS	ID
THE GARDEN SUITES			<a href="#">1</a> , <a href="#">2</a> , <a href="#">3</a>	CAC002669433
ADDRESS			CITY	ZIP
6525 W SUNSET BLVD			HOLLYWOOD	90028

**DETAILS**

Facility Information: EPA ID: CAC002669433  
 Facility County: 19  
 Mailing Street: 6525 W SUNSET BLVD  
 Mailing City: HOLLYWOOD  
 Mailing State: CA  
 Mailing Zip: 900287212  
 Contact Name: MUHAMMAD IRAVANI  
 Contact Phone: 3234606360

Generator Details: Year: 2011  
 TONS: 0.8  
 TSD EPA ID: AZC950823111  
 Category Code: 151  
 Category Description: Asbestos containing waste  
 Method Description: LANDFILL OR SURFACE IMPOUNDMENT THAT WILL BE CLOSED AS LANDFILL( TO INCLUDE ON-SITE TREATMENT AND/OR STABILIZATION)

DATABASE	STATUS	DISTANCE	ELEVATION	MAP ID
LUST-Closed-CA	Completed - Case Closed	0.2 miles SW	355 ft (23 ft lower than site)	<b>98</b>
SITE NAME			MAPS	ID
SUNSET LANDMARK			<a href="#">1</a> , <a href="#">2</a> , <a href="#">3</a>	T0603757351
ADDRESS			CITY	ZIP
6525 SUNSET BLVD.			LOS ANGELES	90028

**DETAILS**

Sites Details

URL: [http://geotracker.waterboards.ca.gov/profile\\_report.asp?global\\_id=T0603757351](http://geotracker.waterboards.ca.gov/profile_report.asp?global_id=T0603757351)

Global ID: T0603757351

Case Type: LUST Cleanup Site

Status: Completed - Case Closed

Status Date: 2009-01-16 00:00:00

Lead Agency: LOS ANGELES RWQCB (REGION 4)

Case Worker: MT

Local Agency: LOS ANGELES, CITY OF

RB Case Number: 900280170

Loc Case Number: 4691

File Location: Regional Board

Potential Contaminants of Concern: Waste Oil / Motor / Hydraulic / Lubricating

Potential Media Affected: Soil

Site History: Not Reported

Agency Provided Latitude: 34.098386

Agency Provided Longitude: -118.331994

MTBE/Region Details

: Not Reported

Regulatory Activities Details

Action Date: 2006-10-29

Action Type: Other

Action: LeakDiscovery

Action Date: 2006-10-29

[More Details Link](#)

DATABASE	STATUS	DISTANCE	ELEVATION	MAP ID
AIR-DIST-CA	Listed	0.2 miles N	403 ft (25 ft higher than site)	<b>99</b>
SITE NAME			MAPS	ID
THE LIDO APT HOTEL			<a href="#">1</a> , <a href="#">2</a> , <a href="#">3</a>	1185-SC
ADDRESS			CITY	ZIP
6500 YUCCA ST			HOLLYWOOD	90028

**DETAILS**

District: South Coast APCD  
 Business Info ID: 1185  
 County Code: LA  
 County: Los Angeles  
 Facility Status: OUT OF BUSINESS  
 Number of Employees: 0  
 Location Zip Code Extension: Not Reported  
 Facility Representative First Name: Not Reported  
 Facility Representative Last Name: Not Reported  
 Location Area Code: Not Reported  
 Location Phone Number: Not Reported  
 Location Phone Extension: Not Reported  
 Mailing Address: 6500 YUCCA ST  
 Mailing City: HOLLYWOOD  
 Mailing State: CA  
 Mailing Zip Code: 90028  
 Mailing Zip Code Extension: Not Reported  
 Mailing Area Code: Not Reported  
 Mailing Phone Number: Not Reported  
 Mailing Phone Extension: Not Reported  
 Mailing Representative First Name: Not Reported  
 Mailing Representative Last Name: Not Reported

DATABASE	STATUS	DISTANCE	ELEVATION	MAP ID
FRS-US	Listed	0.2 miles N	403 ft (25 ft higher than site)	<b>99</b>
SITE NAME			MAPS	ID
LANCE ROBBINS MANAGEMENT			<a href="#">1</a> , <a href="#">2</a> , <a href="#">3</a>	110030909168
ADDRESS			CITY	ZIP
6500 YUCCA ST			HOLLYWOOD	90028

**DETAILS**

Registry ID: 110030909168  
 FRS Facility Detail: [http://iaspub.epa.gov/enviro/fii\\_query\\_detail.disp\\_program\\_facility?p\\_registry\\_id=110030909168](http://iaspub.epa.gov/enviro/fii_query_detail.disp_program_facility?p_registry_id=110030909168)  
 Create Date: 27-AUG-2007 05:41:04  
 Update Date: 03-MAY-2015 21:48:44  
 Program System: ICIS  
 Interest Types: FORMAL ENFORCEMENT ACTION



DATABASE	STATUS	DISTANCE	ELEVATION	MAP ID
FTTS-ENF-US	Listed	0.2 miles N	403 ft (25 ft higher than site)	<b>99</b>
SITE NAME			MAPS	ID
LANCE ROBBINS MANAGEMENT			<a href="#">1</a> , <a href="#">2</a> , <a href="#">3</a>	110030909168
ADDRESS			CITY	ZIP
6500 YUCCA ST			HOLLYWOOD	90028
DETAILS				
<p>Enforcement Action Identifier: 09-2007-0081            Enforcement Action Name: LANCE ROBBINS MANAGEMENT            Achieved Date: Not Reported            Complaint/Proposed Order Actual Dat: 5/31/2007            EFA Region: 09            Enforcement Action Status: Closed            Enforcement Agency Type: Not Reported            Final Order Type: Administrative Penalty Order With or Without Injunctive Relief            Final Ordr Iss/Final Ordr Enter Dte: 5/31/2007            Forum: Administrative - Formal            Primary Law: Toxic Substances Control Act</p>				

DATABASE	STATUS	DISTANCE	ELEVATION	MAP ID
ICIS-FEC-US	Listed	0.2 miles N	403 ft (25 ft higher than site)	<b>99</b>
SITE NAME			MAPS	ID
LANCE ROBBINS MANAGEMENT			<a href="#">1</a> , <a href="#">2</a> , <a href="#">3</a>	1691942
ADDRESS			CITY	ZIP
6500 YUCCA ST			HOLLYWOOD	90028

### DETAILS

URL: [http://echo.epa.gov/detailed\\_facility\\_report?fid=110030909168](http://echo.epa.gov/detailed_facility_report?fid=110030909168)  
 Activity ID: 600049050  
 Case Number: 09-2007-0081  
 REGISTRY ID (EPA): 110030909168  
 Sic Code: 6531  
 NAICS Code: Not Reported  
 EPA Region: 09: AZ, CA, HI, NV, AS, GU  
 Activity Name: Lance Robbins Management  
 Fiscal Year: 2007  
 Activity Type: Administrative - Formal  
 Activity Status: Closed  
 Activity Status Date: 05/31/2007  
 Case Lead: EPA  
 Case Status Date: 05/31/2007  
 DOJ Docket Number: Not Reported  
 Enforcement Outcome: Final Order With Penalty  
 Total Penalty Assessed Amount: Not Reported  
 Total Cost Recovery Amount: Not Reported  
 Total Compliance Action Amount: Not Reported  
 HQ Division: Not Reported  
 Branch: Not Reported  
 Voluntary Self Disclosure Flag (Y/N): N  
 Multimedia Flag: Not Reported  
 Enforcement Summary: This was an administrative penalty action in the form of a Consent Agreement and Final Order (CA/FO) pursuant to Section 409 of TSCA issued to Brick Investment Corp. The violation involves the Lead Disclosure Rule. Under the terms of the CA/FO, respondent

DATABASE	STATUS	DISTANCE	ELEVATION	MAP ID
CDL-CA	Listed	0.2 miles S	354 ft (24 ft lower than site)	<b>100</b>
SITE NAME			MAPS	ID
IN FRONT OF 101 WILCOX AVE			<a href="#">1</a> , <a href="#">2</a> , <a href="#">3</a>	2011-09-012
ADDRESS			CITY	ZIP
IN FRONT OF 101 WILCOX AVE			LOS ANGELES	90028

### DETAILS

CLUE: 2011-09-012  
 Lab Type: Mobile Lab  
 Lab Type Definition: Location where illegal drug lab equipment and materials were found in a vehicle or other mode of transport.  
 DTSC Removal Date: 9/14/2011  
 COUNTY: LOS ANGELES

DATABASE	STATUS	DISTANCE	ELEVATION	MAP ID
AIR-DIST-CA	Listed	0.2 miles S	354 ft (24 ft lower than site)	<b>101</b>
SITE NAME			MAPS	ID
PARAMOUNT CONTRACTORS & DEVELOPERS INC			<a href="#">1</a> , <a href="#">2</a> , <a href="#">3</a>	69367-SC
ADDRESS			CITY	ZIP
6464 SUNSET BLVD #700			HOLLYWOOD	90028

**DETAILS**

District: South Coast APCD  
 Business Info ID: 69367  
 County Code: LA  
 County: Los Angeles  
 Facility Status: ACTIVE  
 Number of Employees: 30  
 Location Zip Code Extension: 8099  
 Facility Representative First Name: MINDY  
 Facility Representative Last Name: TENNEN  
 Location Area Code: 213  
 Location Phone Number: 4626727  
 Location Phone Extension: Not Reported  
 Mailing Address: 6464 SUNSET BLVD #700  
 Mailing City: HOLLYWOOD  
 Mailing State: CA  
 Mailing Zip Code: 90028  
 Mailing Zip Code Extension: 8099  
 Mailing Area Code: 213  
 Mailing Phone Number: 4626727  
 Mailing Phone Extension: Not Reported  
 Mailing Representative First Name: MINDY  
 Mailing Representative Last Name: TENNEN

DATABASE	STATUS	DISTANCE	ELEVATION	MAP ID
AIR-DIST-CA	Listed	0.2 miles SE	358 ft (20 ft lower than site)	<b>102</b>
SITE NAME			MAPS	ID
TEXACO DLR, HASERJIAN BROS			<a href="#">1</a> , <a href="#">2</a> , <a href="#">3</a>	30905-SC
ADDRESS			CITY	ZIP
6407 SUNSET BLVD			LOS ANGELES	90028

**DETAILS**

District: South Coast APCD  
 Business Info ID: 30905  
 County Code: LA  
 County: Los Angeles  
 Facility Status: OUT OF BUSINESS  
 Number of Employees: 0  
 Location Zip Code Extension: Not Reported  
 Facility Representative First Name: UNKNOWN  
 Facility Representative Last Name: UNKNOWN  
 Location Area Code: 213  
 Location Phone Number: 4647119  
 Location Phone Extension: Not Reported  
 Mailing Address: 6407 SUNSET BLVD  
 Mailing City: LOS ANGELES  
 Mailing State: CA  
 Mailing Zip Code: 90028  
 Mailing Zip Code Extension: Not Reported  
 Mailing Area Code: 213  
 Mailing Phone Number: 4647119  
 Mailing Phone Extension: Not Reported  
 Mailing Representative First Name: UNKNOWN  
 Mailing Representative Last Name: UNKNOWN

DATABASE	STATUS	DISTANCE	ELEVATION	MAP ID
FRS-US	Listed	0.2 miles SE	358 ft (20 ft lower than site)	<b>102</b>
SITE NAME			MAPS	ID
JACK IN THE BOX #3173			<a href="#">1</a> , <a href="#">2</a> , <a href="#">3</a>	110057063813
ADDRESS			CITY	ZIP
6407 SUNSET BLVD			LOS ANGELES	90028

**DETAILS**

Registry ID: 110057063813  
 FRS Facility Detail: [http://iaspub.epa.gov/enviro/fii\\_query\\_detail.disp\\_program\\_facility?p\\_registry\\_id=110057063813](http://iaspub.epa.gov/enviro/fii_query_detail.disp_program_facility?p_registry_id=110057063813)  
 Create Date: 24-FEB-2014 10:01:33  
 Program System: CA-CERS  
 Interest Types: STATE MASTER

DATABASE	STATUS	DISTANCE	ELEVATION	MAP ID
Hist-UST-CA	Listed	0.2 miles SE	358 ft (20 ft lower than site)	<b>102</b>
SITE NAME			MAPS	ID
TEXACO			<a href="#">1</a> , <a href="#">2</a> , <a href="#">3</a>	269950
ADDRESS			CITY	ZIP
6407 SUNSET			LOS ANGELES	90028
DETAILS				
<p>Note: ID has been assigned by ERS            Tank Details: <a href="http://geotracker.waterboards.ca.gov/ustpdfs/pdf/00028AE4.pdf">http://geotracker.waterboards.ca.gov/ustpdfs/pdf/00028AE4.pdf</a>            County: Los Angeles</p>				

DATABASE	STATUS	DISTANCE	ELEVATION	MAP ID
HWIS-CA	Listed	0.2 miles SE	358 ft (20 ft lower than site)	<b>102</b>
SITE NAME			MAPS	ID
JACK IN THE BOX - SUNSET - #3173			<a href="#">1</a> , <a href="#">2</a> , <a href="#">3</a>	CAC002728022
ADDRESS			CITY	ZIP
6407 W SUNSET BLVD			LOS ANGELES	90028

**DETAILS**

Facility Information: EPA ID: CAC002728022  
 Facility County: 19  
 Mailing Street: 6008 EQUESTRIAN TER  
 Mailing City: ROCKLIN  
 Mailing State: CA  
 Mailing Zip: 956774438  
 Contact Name: MIKE HOGENBOOM  
 Contact Phone: 9162069024

Generator Details: Year: 2013  
 TONS: 0.4  
 TSD EPA ID: AZC950823111  
 Category Code: 151  
 Category Description: Asbestos containing waste  
 Method Description: LANDFILL OR SURFACE IMPOUNDMENT THAT WILL BE CLOSED AS LANDFILL( TO INCLUDE ON-SITE TREATMENT AND/OR STABILIZATION)

DATABASE	STATUS	DISTANCE	ELEVATION	MAP ID
UST-Priority-CA	Listed	0.2 miles SE	358 ft (20 ft lower than site)	<b>102</b>
SITE NAME			MAPS	ID
TEXACO #611060169			<a href="#">1</a> , <a href="#">2</a> , <a href="#">3</a>	10421
ADDRESS			CITY	ZIP
6407 SUNSET BLVD			LOS ANGELES	90028

**DETAILS**

Facility Information

Global ID: 10421  
 Claim Number: T0603700751  
 County: Los Angeles  
 Priority: D  
 Rank: 1645  
 Report Date: 10/2/1985  
 Stop Date: Not Reported  
 Discovered Date: Not Reported  
 Claimant: CHEVRON PRODUCTS COMPANY  
 Lead Agency: LOS ANGELES RWQCB (REGION 4)  
 Regional Board: LOS ANGELES RWQCB (REGION 4)  
 Region: LOS ANGELES RWQCB  
 Region Code: REGION 4

GIS Information

Agency Provided Longitude: -118.3290581  
 Agency Provided Latitude: 34.0980372

DATABASE	STATUS	DISTANCE	ELEVATION	MAP ID
HWIS-CA	Listed	0.2 miles W	376 ft (2 ft lower than site)	<b>103</b>
SITE NAME			MAPS	ID
THE ORIENT INC			<a href="#">1</a> , <a href="#">2</a> , <a href="#">3</a>	CAC000760160
ADDRESS			CITY	ZIP
6628 HOLLYWOOD BLVD			LOS ANGELES	90046

**DETAILS**

Facility Information: EPA ID: CAC000760160  
 Facility County: 19  
 Mailing Street: PO BOX 165  
 Mailing City: TORRANCE  
 Mailing State: CA  
 Mailing Zip: 905050000  
 Contact Name: THE ORIENT INC  
 Contact Phone: 3103734480

Generator Details: Year: 1996  
 TONS: 5.0568  
 TSD EPA ID: IRC957100891  
 Category Code: 151  
 Category Description: Asbestos containing waste  
 Method Description: DISPOSAL, LAND FILL

Year: 1996  
 TONS: 5.0568  
 TSD EPA ID: IRC957100891  
 Category Code: 151  
 Category Description: Asbestos containing waste  
 Method Description: LANDFILL

DATABASE	STATUS	DISTANCE	ELEVATION	MAP ID
Hist-CA	No Longer Listed	0.2 miles S	354 ft (24 ft lower than site)	<b>104</b>
SITE NAME			MAPS	ID
VIC'S RADIATOR			<a href="#">1</a> , <a href="#">2</a> , <a href="#">3</a>	BBF69942-CAL000003325
ADDRESS			CITY	ZIP
1552 N HUDSON			HOLLYWOOD	90028
DETAILS				

No Additional Details Found



DATABASE	STATUS	DISTANCE	ELEVATION	MAP ID
Hist-CalFID-CA	Listed	0.2 miles S	354 ft (24 ft lower than site)	<b>104</b>
SITE NAME			MAPS	ID
1X VICS RADIATOR			<a href="#">1</a> , <a href="#">2</a> , <a href="#">3</a>	7756269
ADDRESS			CITY	ZIP
1552 N. HUDSON			HOLLYWOOD	900280000
DETAILS				
Reported Date: 1998				

DATABASE	STATUS	DISTANCE	ELEVATION	MAP ID
Hist-CalFID-CA	Listed	0.2 miles S	354 ft (24 ft lower than site)	<b>104</b>
SITE NAME			MAPS	ID
VIC'S RADIATOR			<a href="#">1</a> , <a href="#">2</a> , <a href="#">3</a>	7756270
ADDRESS			CITY	ZIP
1552 N. HUDSON			HOLLYWOOD	900280000
DETAILS				
Reported Date: 1998				

DATABASE	STATUS	DISTANCE	ELEVATION	MAP ID
Hist-CalFID-CA	Listed	0.2 miles S	354 ft (24 ft lower than site)	<b>104</b>
SITE NAME			MAPS	ID
VICS RADIATOR SERVICE			<a href="#">1</a> , <a href="#">2</a> , <a href="#">3</a>	7756271
ADDRESS			CITY	ZIP
1552 N. HUDSON			HOLLYWOOD	900280000
DETAILS				
Reported Date: 1998				

DATABASE	STATUS	DISTANCE	ELEVATION	MAP ID
Hist-CalFID-CA	Listed	0.2 miles S	354 ft (24 ft lower than site)	<b>104</b>
SITE NAME			MAPS	ID
GENERAL AUTO BODY REPAIR			<a href="#">1</a> , <a href="#">2</a> , <a href="#">3</a>	7710733
ADDRESS			CITY	ZIP
1552 N. HUDSON			HOLLYWOOD	900280000
DETAILS				
Reported Date: 1998				

DATABASE	STATUS	DISTANCE	ELEVATION	MAP ID
Hist-CalFID-CA	Listed	0.2 miles S	354 ft (24 ft lower than site)	<b>104</b>
SITE NAME			MAPS	ID
1X VICS RADIATOR SERVICE			<a href="#">1</a> , <a href="#">2</a> , <a href="#">3</a>	7710732
ADDRESS			CITY	ZIP
1552 N. HUDSON			HOLLYWOOD	900280000
DETAILS				
Reported Date: 1998				

DATABASE	STATUS	DISTANCE	ELEVATION	MAP ID
Hist-CalFID-CA	Listed	0.2 miles S	354 ft (24 ft lower than site)	<b>104</b>
SITE NAME			MAPS	ID
HOLLYWOOD AUTO SUPPLY			<a href="#">1</a> , <a href="#">2</a> , <a href="#">3</a>	198414
ADDRESS			CITY	ZIP
1552 N. HUDSON			HOLLYWOOD	900280000
DETAILS				
Reported Date: 1998				

DATABASE	STATUS	DISTANCE	ELEVATION	MAP ID
Hist-FINDS-US	Listed	0.2 miles S	354 ft (24 ft lower than site)	<b>104</b>
SITE NAME			MAPS	ID
HOLLYWOOD AUTO SUPPLY			<a href="#">1</a> , <a href="#">2</a> , <a href="#">3</a>	198414
ADDRESS			CITY	ZIP
1552 N HUDSON			HOLLYWOOD	90028
DETAILS				
Reported Date: 1998				

DATABASE	STATUS	DISTANCE	ELEVATION	MAP ID
HWIS-CA	Listed	0.2 miles S	354 ft (24 ft lower than site)	<b>104</b>
SITE NAME			MAPS	ID
GENERAL AUTO BODY REPAIR			<a href="#">1</a> , <a href="#">2</a> , <a href="#">3</a>	CAL921364869
ADDRESS			CITY	ZIP
1552 NORTH HUDSON			HOLLYWOOD	90028

**DETAILS**

Facility Information: EPA ID: CAL921364869  
 Facility County: 19  
 Mailing Street: 1552 NORTH HUDSON  
 Mailing City: HOLLYWOOD  
 Mailing State: CA  
 Mailing Zip: 900280000  
 Contact Name: ARTHUR BARGHOUTIAN  
 Contact Phone: 2134611794

Generator Details: Year: 1995  
 TONS: 0.072  
 TSD EPA ID: CAT000613893  
 Category Code: 212  
 Category Description: Oxygenated solvents (acetone, butanol, ethyl acetate, etc.)  
 Method Description: TRANSFER STATION

Year: 1994  
 TONS: 0.0675  
 TSD EPA ID: CAT000613893  
 Category Code: 212  
 Category Description: Oxygenated solvents (acetone, butanol, ethyl acetate, etc.)  
 Method Description: TRANSFER STATION

DATABASE	STATUS	DISTANCE	ELEVATION	MAP ID
HWIS-CA	Listed	0.2 miles S	354 ft (24 ft lower than site)	<b>104</b>
SITE NAME			MAPS	ID
VIC'S RADIATOR			<a href="#">1</a> , <a href="#">2</a> , <a href="#">3</a>	CAL000003325
ADDRESS			CITY	ZIP
1552 N HUDSON			HOLLYWOOD	90028

**DETAILS**

Facility Information: EPA ID: CAL000003325  
 Facility County: 19  
 Mailing Street: 1552 N HUDSON  
 Mailing City: HOLLYWOOD  
 Mailing State: CA  
 Mailing Zip: 900280000  
 Contact Name: TOMBILIAN VEREJ  
 Contact Phone: 0000000000

Generator Details: Year: 1994  
 TONS: 0.2293  
 TSD EPA ID: CAT080013352  
 Category Code: 135  
 Category Description: Unspecified aqueous solution  
 Method Description: RECYCLER

Year: 1994  
 TONS: 4.6829  
 TSD EPA ID: CAD099452708  
 Category Code: 135  
 Category Description: Unspecified aqueous solution  
 Method Description: RECYCLER

DATABASE	STATUS	DISTANCE	ELEVATION	MAP ID
AIR-DIST-CA	Listed	0.2 miles S	355 ft (23 ft lower than site)	<b>105</b>
SITE NAME			MAPS	ID
COPPERFIELD INVESTMENT & DEVELOPMENT CO			<a href="#">1</a> , <a href="#">2</a> , <a href="#">3</a>	73105-SC
ADDRESS			CITY	ZIP
6430 SUNSET BLVD #1508			LOS ANGELES	90028

**DETAILS**

District: South Coast APCD  
 Business Info ID: 73105  
 County Code: LA  
 County: Los Angeles  
 Facility Status: OUT OF BUSINESS  
 Number of Employees: 0  
 Location Zip Code Extension: 8016  
 Facility Representative First Name: Not Reported  
 Facility Representative Last Name: Not Reported  
 Location Area Code: Not Reported  
 Location Phone Number: Not Reported  
 Location Phone Extension: Not Reported  
 Mailing Address: 6430 SUNSET BLVD #1508  
 Mailing City: LOS ANGELES  
 Mailing State: CA  
 Mailing Zip Code: 90028  
 Mailing Zip Code Extension: 8016  
 Mailing Area Code: Not Reported  
 Mailing Phone Number: Not Reported  
 Mailing Phone Extension: Not Reported  
 Mailing Representative First Name: Not Reported  
 Mailing Representative Last Name: Not Reported

DATABASE	STATUS	DISTANCE	ELEVATION	MAP ID
AIR-DIST-CA	Listed	0.2 miles S	354 ft (24 ft lower than site)	<b>106</b>
SITE NAME			MAPS	ID
PACIFIC ENERGY & POWER CO INC			<a href="#">1</a> , <a href="#">2</a> , <a href="#">3</a>	45964-SC
ADDRESS			CITY	ZIP
1553 N HUDSON AVE			HOLLYWOOD	90066

**DETAILS**

District: South Coast APCD  
 Business Info ID: 45964  
 County Code: LA  
 County: Los Angeles  
 Facility Status: OUT OF BUSINESS  
 Number of Employees: 0  
 Location Zip Code Extension: Not Reported  
 Facility Representative First Name: CLAYTON  
 Facility Representative Last Name: HARVEY  
 Location Area Code: 213  
 Location Phone Number: 3982713  
 Location Phone Extension: Not Reported  
 Mailing Address: P O BOX 66247  
 Mailing City: LOS ANGELES  
 Mailing State: CA  
 Mailing Zip Code: 90066  
 Mailing Zip Code Extension: 247  
 Mailing Area Code: 213  
 Mailing Phone Number: 3982713  
 Mailing Phone Extension: Not Reported  
 Mailing Representative First Name: CLAYTON  
 Mailing Representative Last Name: HARVEY

DATABASE	STATUS	DISTANCE	ELEVATION	MAP ID
AIR-DIST-CA	Listed	0.2 miles S	354 ft (24 ft lower than site)	<b>106</b>
SITE NAME			MAPS	ID
YOUNG MEN'S CHRISTIAN ASSOC OF LA			<a href="#">1</a> , <a href="#">2</a> , <a href="#">3</a>	9935-SC
ADDRESS			CITY	ZIP
1553 N HUDSON AVE			LOS ANGELES	90028

**DETAILS**

District: South Coast APCD  
 Business Info ID: 9935  
 County Code: LA  
 County: Los Angeles  
 Facility Status: OUT OF BUSINESS  
 Number of Employees: 0  
 Location Zip Code Extension: Not Reported  
 Facility Representative First Name: Not Reported  
 Facility Representative Last Name: Not Reported  
 Location Area Code: Not Reported  
 Location Phone Number: Not Reported  
 Location Phone Extension: Not Reported  
 Mailing Address: 1553 N HUDSON AVE  
 Mailing City: LOS ANGELES  
 Mailing State: CA  
 Mailing Zip Code: 90028  
 Mailing Zip Code Extension: Not Reported  
 Mailing Area Code: Not Reported  
 Mailing Phone Number: Not Reported  
 Mailing Phone Extension: Not Reported  
 Mailing Representative First Name: Not Reported  
 Mailing Representative Last Name: Not Reported

DATABASE	STATUS	DISTANCE	ELEVATION	MAP ID
AIR-DIST-CA	Listed	0.2 miles S	355 ft (23 ft lower than site)	<b>107</b>
SITE NAME			MAPS	ID
JOLLY ROGERS-HOLLYWOOD # 113			<a href="#">1</a> , <a href="#">2</a> , <a href="#">3</a>	82017-SC
ADDRESS			CITY	ZIP
6432 SUNSET BLVD			LOS ANGELES	90028



**DETAILS**

District: South Coast APCD  
 Business Info ID: 82017  
 County Code: LA  
 County: Los Angeles  
 Facility Status: ACTIVE  
 Number of Employees: 0  
 Location Zip Code Extension: 7315  
 Facility Representative First Name: Not Reported  
 Facility Representative Last Name: Not Reported  
 Location Area Code: Not Reported  
 Location Phone Number: Not Reported  
 Location Phone Extension: Not Reported  
 Mailing Address: 6432 SUNSET BLVD  
 Mailing City: LOS ANGELES  
 Mailing State: CA  
 Mailing Zip Code: 90028  
 Mailing Zip Code Extension: 7315  
 Mailing Area Code: Not Reported  
 Mailing Phone Number: Not Reported  
 Mailing Phone Extension: Not Reported  
 Mailing Representative First Name: Not Reported  
 Mailing Representative Last Name: Not Reported

DATABASE	STATUS	DISTANCE	ELEVATION	MAP ID
AIR-DIST-CA	Listed	0.2 miles SE	362 ft (16 ft lower than site)	<b>108</b>
SITE NAME			MAPS	ID
COSMO PACIFIC, WARREN LIU			<a href="#">1</a> , <a href="#">2</a> , <a href="#">3</a>	73154-SC
ADDRESS			CITY	ZIP
6363 SUNSET BLVD			LOS ANGELES	90028

**DETAILS**

District: South Coast APCD  
 Business Info ID: 73154  
 County Code: LA  
 County: Los Angeles  
 Facility Status: ACTIVE  
 Number of Employees: 0  
 Location Zip Code Extension: 7317  
 Facility Representative First Name: Not Reported  
 Facility Representative Last Name: Not Reported  
 Location Area Code: Not Reported  
 Location Phone Number: Not Reported  
 Location Phone Extension: Not Reported  
 Mailing Address: 6363 SUNSET BLVD  
 Mailing City: LOS ANGELES  
 Mailing State: CA  
 Mailing Zip Code: 90028  
 Mailing Zip Code Extension: 7317  
 Mailing Area Code: Not Reported  
 Mailing Phone Number: Not Reported  
 Mailing Phone Extension: Not Reported  
 Mailing Representative First Name: Not Reported  
 Mailing Representative Last Name: Not Reported

DATABASE	STATUS	DISTANCE	ELEVATION	MAP ID
AIR-DIST-CA	Listed	0.2 miles SE	362 ft (16 ft lower than site)	<b>108</b>
SITE NAME			MAPS	ID
6363 PARTNERS, LLP			<a href="#">1</a> , <a href="#">2</a> , <a href="#">3</a>	165064-SC
ADDRESS			CITY	ZIP
6363 SUNSET BLVD			LOS ANGELES	90028

**DETAILS**

District: South Coast APCD  
 Business Info ID: 165064  
 County Code: LA  
 County: Los Angeles  
 Facility Status: ACTIVE  
 Number of Employees: 0  
 Location Zip Code Extension: Not Reported  
 Facility Representative First Name: ELIZABETH  
 Facility Representative Last Name: MCDONALD  
 Location Area Code: 323  
 Location Phone Number: 7692855  
 Location Phone Extension: Not Reported  
 Mailing Address: 6363 SUNSET BLVD  
 Mailing City: LOS ANGELES  
 Mailing State: CA  
 Mailing Zip Code: 90028  
 Mailing Zip Code Extension: Not Reported  
 Mailing Area Code: 323  
 Mailing Phone Number: 7692855  
 Mailing Phone Extension: Not Reported  
 Mailing Representative First Name: ELIZABETH  
 Mailing Representative Last Name: MCDONALD

DATABASE	STATUS	DISTANCE	ELEVATION	MAP ID
Hist-Auto Dealers	Listed	0.2 miles SE	362 ft (16 ft lower than site)	<b>108</b>
SITE NAME			MAPS	ID
STUTZ INTERNATIONAL			<a href="#">1</a> , <a href="#">2</a> , <a href="#">3</a>	733135-PD
ADDRESS			CITY	ZIP
6363 W SUNSET BLVD			LOS ANGELES	90028-7318

**DETAILS**

Listing Year: 1997  
 SIC Category: AUTOMOBILE & TRUCK BROKERS  
 SIC Code: 501208

DATABASE	STATUS	DISTANCE	ELEVATION	MAP ID
Hist-Printers	Listed	0.2 miles SE	362 ft (16 ft lower than site)	<b>108</b>
SITE NAME			MAPS	ID
REAL SONGS			<a href="#">1</a> , <a href="#">2</a> , <a href="#">3</a>	77040
ADDRESS			CITY	ZIP
6363 W SUNSET BLVD 8			Los Angeles	90028
DETAILS				
Sic Code: 2741 Desc: Printer/Publisher/Comm./Retail Site Added: 2/2010				

DATABASE	STATUS	DISTANCE	ELEVATION	MAP ID
Hist-Printers	Listed	0.2 miles SE	362 ft (16 ft lower than site)	<b>108</b>
SITE NAME			MAPS	ID
STARSHINE PRODUCTIONS			<a href="#">1</a> , <a href="#">2</a> , <a href="#">3</a>	1218179-PD
ADDRESS			CITY	ZIP
6363 W SUNSET BLVD			LOS ANGELES	90028-7318
DETAILS				
Listing Year: 1997 SIC Category: MUSIC PUBLISHERS SIC Code: 274104				

DATABASE	STATUS	DISTANCE	ELEVATION	MAP ID
Hist-Printers	Listed	0.2 miles SE	362 ft (16 ft lower than site)	<b>108</b>
SITE NAME			MAPS	ID
Real Songs			<a href="#">1</a> , <a href="#">2</a> , <a href="#">3</a>	86759
ADDRESS			CITY	ZIP
6363 W Sunset Blvd # 8			Los Angeles	90028

**DETAILS**

Sic Code: 2741  
 Desc: Printer/Publisher/Comm./Retail  
 Site Added: 2/2010

DATABASE	STATUS	DISTANCE	ELEVATION	MAP ID
Hist-Printers	Listed	0.2 miles SE	362 ft (16 ft lower than site)	<b>108</b>
SITE NAME			MAPS	ID
CREATIVE DIGITAL MEDIA			<a href="#">1</a> , <a href="#">2</a> , <a href="#">3</a>	77039
ADDRESS			CITY	ZIP
6363 W SUNSET BLVD			Los Angeles	90028

**DETAILS**

Sic Code: 2741  
 Desc: Printer/Publisher/Comm./Retail  
 Site Added: 2/2010

DATABASE	STATUS	DISTANCE	ELEVATION	MAP ID
Hist-Printers	Listed	0.2 miles SE	362 ft (16 ft lower than site)	<b>108</b>
SITE NAME			MAPS	ID
REAL SONGS			<a href="#">1</a> , <a href="#">2</a> , <a href="#">3</a>	1204787-PD
ADDRESS			CITY	ZIP
6363 W SUNSET BLVD # 810			LOS ANGELES	90028-7330

**DETAILS**

Listing Year: 1997  
 SIC Category: MUSIC PUBLISHERS  
 SIC Code: 274104

DATABASE	STATUS	DISTANCE	ELEVATION	MAP ID
Hist-CalFID-CA	Listed	0.21 miles W	380 ft (2 ft higher than site)	<b>109</b>
SITE NAME			MAPS	ID
1X SAMUEL K EISEN REVOKABLE TRUST			<a href="#">1</a> , <a href="#">2</a> , <a href="#">3</a>	7749031
ADDRESS			CITY	ZIP
6621 HOLLYWOOD BLVD			HOLLYWOOD	900280000
DETAILS				
Reported Date: 1998				

DATABASE	STATUS	DISTANCE	ELEVATION	MAP ID
Hist-Trucking	Listed	0.21 miles SW	355 ft (23 ft lower than site)	<b>110</b>
SITE NAME			MAPS	ID
A A S A P Movers			<a href="#">1</a> , <a href="#">2</a> , <a href="#">3</a>	153359
ADDRESS			CITY	ZIP
6547 W Sunset Blvd			Los Angeles	90028
DETAILS				
Sic Code: 4213 Desc: Trucking/Shipping/Delivery, Storage Site Added: 2/2010				

DATABASE	STATUS	DISTANCE	ELEVATION	MAP ID
HWIS-CA	Listed	0.21 miles E	380 ft (2 ft higher than site)	<b>111</b>
SITE NAME			MAPS	ID
JIM BARMAAN-DBA VINE THEATER			<a href="#">1</a> , <a href="#">2</a> , <a href="#">3</a>	CAC002767924
ADDRESS			CITY	ZIP
6321 HOLLYWOOD BLVD			LOS ANGELES	90028

**DETAILS**

Facility Information: EPA ID: CAC002767924  
 Facility County: 19  
 Mailing Street: 6321 HOLLYWOOD BLVD  
 Mailing City: LOS ANGELES  
 Mailing State: CA  
 Mailing Zip: 90028  
 Contact Name: JIM BARMAAN  
 Contact Phone: 9095953484

Generator Details: Year: 2014  
 TONS: 2.8  
 TSD EPA ID: CAD009007626  
 Category Code: 151  
 Category Description: Asbestos containing waste  
 Method Description: LANDFILL OR SURFACE IMPOUNDMENT THAT WILL BE CLOSED AS LANDFILL( TO INCLUDE ON-SITE TREATMENT AND/OR STABILIZATION)

DATABASE	STATUS	DISTANCE	ELEVATION	MAP ID
Hist-Printers	Listed	0.21 miles SW	354 ft (24 ft lower than site)	<b>112</b>
SITE NAME			MAPS	ID
Color It			<a href="#">1</a> , <a href="#">2</a> , <a href="#">3</a>	149151
ADDRESS			CITY	ZIP
1505 Schrader Blvd			Los Angeles	90028

**DETAILS**

Sic Code: 2752  
 Desc: Printer/Publisher/Comm./Retail  
 Site Added: 2/2010

DATABASE	STATUS	DISTANCE	ELEVATION	MAP ID
Hist-Printers	Listed	0.21 miles SW	354 ft (24 ft lower than site)	<b>112</b>
SITE NAME			MAPS	ID
SAVE ON PRINTING			<a href="#">1</a> , <a href="#">2</a> , <a href="#">3</a>	1210046-PD
ADDRESS			CITY	ZIP
1505 SCHRADER BLVD			LOS ANGELES	90028-7203
DETAILS				
Listing Year: 1997 SIC Category: PRINTERS SIC Code: 275202				

DATABASE	STATUS	DISTANCE	ELEVATION	MAP ID
Hist-Convenience	Listed	0.21 miles W	376 ft (2 ft lower than site)	<b>113</b>
SITE NAME			MAPS	ID
J SNACK MARKET			<a href="#">1</a> , <a href="#">2</a> , <a href="#">3</a>	235327-PD
ADDRESS			CITY	ZIP
6630 HOLLYWOOD BLVD			LOS ANGELES	90028-6275
DETAILS				
Listing Year: 1997 SIC Category: CONVENIENCE STORES SIC Code: 541103				



DATABASE	STATUS	DISTANCE	ELEVATION	MAP ID
HWIS-CA	Listed	0.21 miles W	376 ft (2 ft lower than site)	<b>113</b>
SITE NAME			MAPS	ID
JOHN RAMODIS			<a href="#">1</a> , <a href="#">2</a> , <a href="#">3</a>	CAC002719760
ADDRESS			CITY	ZIP
6630 HOLLYWOOD BLVD STE D			LOS ANGELES	90028
DETAILS				
<p>Facility Information: EPA ID: CAC002719760            Facility County: 19            Mailing Street: 6630 HOLLYWOOD BLVD STE D            Mailing City: LOS ANGELES            Mailing State: CA            Mailing Zip: 900286275            Contact Name: JOHN RAMODIS            Contact Phone: 3234675660</p> <p>Generator Details: Year: 2013            TONS: 0.8            TSD EPA ID: AZC950823111            Category Code: 151            Category Description: Asbestos containing waste            Method Description: LANDFILL OR SURFACE IMPOUNDMENT THAT WILL BE CLOSED AS LANDFILL( TO INCLUDE ON-SITE TREATMENT AND/OR STABILIZATION)</p>				

DATABASE	STATUS	DISTANCE	ELEVATION	MAP ID
AIR-DIST-CA	Listed	0.21 miles N	406 ft (28 ft higher than site)	<b>114</b>
SITE NAME			MAPS	ID
FEDERAL AVIATION ADMINISTRATION			<a href="#">1</a> , <a href="#">2</a> , <a href="#">3</a>	68597-SC
ADDRESS			CITY	ZIP
KNOWN			YUCCA	90045

**DETAILS**

District: South Coast APCD  
 Business Info ID: 68597  
 County Code: Not Reported  
 County: Not Reported  
 Facility Status: INACTIVE  
 Number of Employees: 0  
 Location Zip Code Extension: Not Reported  
 Facility Representative First Name: GORDON  
 Facility Representative Last Name: FRASER  
 Location Area Code: 213  
 Location Phone Number: 2152199  
 Location Phone Extension: Not Reported  
 Mailing Address: 5885 W IMPERIAL HWY  
 Mailing City: LOS ANGELES  
 Mailing State: CA  
 Mailing Zip Code: 90045  
 Mailing Zip Code Extension: 6399  
 Mailing Area Code: 213  
 Mailing Phone Number: 2152199  
 Mailing Phone Extension: Not Reported  
 Mailing Representative First Name: GORDON  
 Mailing Representative Last Name: FRASER

DATABASE	STATUS	DISTANCE	ELEVATION	MAP ID
AIR-DIST-CA	Listed	0.21 miles SW	356 ft (22 ft lower than site)	<b>115</b>
SITE NAME			MAPS	ID
PARAMOUNT CONTRACTORS & DEVELOPERS - 656			<a href="#">1</a> , <a href="#">2</a> , <a href="#">3</a>	165063-SC
ADDRESS			CITY	ZIP
6565 SUNSET BLVD			LOS ANGELES	90028

**DETAILS**

District: South Coast APCD  
 Business Info ID: 165063  
 County Code: LA  
 County: Los Angeles  
 Facility Status: ACTIVE  
 Number of Employees: 0  
 Location Zip Code Extension: Not Reported  
 Facility Representative First Name: FERNANDO  
 Facility Representative Last Name: URIAS  
 Location Area Code: 323  
 Location Phone Number: 4626727  
 Location Phone Extension: Not Reported  
 Mailing Address: 6464 SUNSET BLVD  
 Mailing City: LOS ANGELES  
 Mailing State: CA  
 Mailing Zip Code: 90028  
 Mailing Zip Code Extension: Not Reported  
 Mailing Area Code: 323  
 Mailing Phone Number: 4626727  
 Mailing Phone Extension: Not Reported  
 Mailing Representative First Name: FERNANDO  
 Mailing Representative Last Name: URIAS

DATABASE	STATUS	DISTANCE	ELEVATION	MAP ID
AIR-DIST-CA	Listed	0.21 miles SW	356 ft (22 ft lower than site)	<b>115</b>
SITE NAME			MAPS	ID
LEXI INTERNATIONAL			<a href="#">1</a> , <a href="#">2</a> , <a href="#">3</a>	84358-SC
ADDRESS			CITY	ZIP
6565 SUNSET BLVD STE 500			LOS ANGELES	90028

**DETAILS**

District: South Coast APCD  
 Business Info ID: 84358  
 County Code: LA  
 County: Los Angeles  
 Facility Status: OUT OF BUSINESS  
 Number of Employees: 249  
 Location Zip Code Extension: Not Reported  
 Facility Representative First Name: RON DAVIS -  
 Facility Representative Last Name: REG15  
 Location Area Code: 213  
 Location Phone Number: 4673334  
 Location Phone Extension: Not Reported  
 Mailing Address: 6565 SUNSET BLVD STE 500  
 Mailing City: LOS ANGELES  
 Mailing State: CA  
 Mailing Zip Code: 90028  
 Mailing Zip Code Extension: Not Reported  
 Mailing Area Code: 213  
 Mailing Phone Number: 4673334  
 Mailing Phone Extension: Not Reported  
 Mailing Representative First Name: RON DAVIS -  
 Mailing Representative Last Name: REG15

DATABASE	STATUS	DISTANCE	ELEVATION	MAP ID
Hist-Printers	Listed	0.21 miles SW	356 ft (22 ft lower than site)	<b>115</b>
SITE NAME			MAPS	ID
Cyber Flow Solutions Inc			<a href="#">1</a> , <a href="#">2</a> , <a href="#">3</a>	85870
ADDRESS			CITY	ZIP
6565 W Sunset Blvd # 400			Los Angeles	90028
DETAILS				
Sic Code: 2741 Desc: Printer/Publisher/Comm./Retail Site Added: 2/2010				

DATABASE	STATUS	DISTANCE	ELEVATION	MAP ID
Hist-Printers	Listed	0.21 miles SW	356 ft (22 ft lower than site)	<b>115</b>
SITE NAME			MAPS	ID
SPATS FILMS			<a href="#">1</a> , <a href="#">2</a> , <a href="#">3</a>	1216159-PD
ADDRESS			CITY	ZIP
6565 W SUNSET BLVD			LOS ANGELES	90028-7206
DETAILS				
Listing Year: 1997 SIC Category: MOTION PICTURE FILM (WHOLESALE) SIC Code: 504303				

DATABASE	STATUS	DISTANCE	ELEVATION	MAP ID
CHMIRS-CA	Listed	0.21 miles NW	388 ft (10 ft higher than site)	<b>116</b>
SITE NAME			MAPS	ID
City of Los Angeles			<a href="#">1</a> , <a href="#">2</a> , <a href="#">3</a>	132880
ADDRESS			CITY	ZIP
1737 Whitley Ave.			Los Angeles	90028

**DETAILS**

Control#: '13-1358  
 Notified Date: 3/5/2013 10:15:00 PM  
 Agency: City of Los Angeles  
 1# Substance: Sewage  
 1# Quantity: 15466  
 1# Measure: Gal(s)  
 1# Type: SEWAGE  
 1# Other: Not Reported  
 1# Pipeline: No  
 1# Vessel >= 300 Tons: No  
 2# Substance: Not Reported  
 2# Quantity: Not Reported  
 2# Measure: Not Reported  
 2# Type: Not Reported  
 2# Other: Not Reported  
 2# Pipeline: No  
 2# Vessel >= 300 Tons: No  
 3# Substance: Not Reported  
 3# Quantity: Not Reported  
 3# Measure: Not Reported  
 3# Type: Not Reported  
 3# Other: Not Reported  
 3# Pipeline: No  
 3# Vessel >= 300 Tons: No  
 Description: Caller states: A break in a main line caused the release from multiple cleanouts.  
 Contained: Yes  
 Water?: No  
[More Details Link](#)

DATABASE	STATUS	DISTANCE	ELEVATION	MAP ID
ERNS-US	Listed	0.21 miles NW	388 ft (10 ft higher than site)	<b>116</b>
SITE NAME			MAPS	ID
Not Reported by Agency			<a href="#">1</a> , <a href="#">2</a> , <a href="#">3</a>	1040169
ADDRESS			CITY	ZIP
1737 WHITLEY AVE			LOS ANGELES	

**DETAILS**

Incident Common Information

Sequence Number: 1040169

Description of Incident: CALLER STATED THAT THERE WAS A BREAK IN THE MAIN LINE SEWER THAT CAUSED APPROXIMATELY 15,466 GALLONS OF RAW SEWAGE TO BE RELEASED INTO THE BASEMENT OF A BUILDING.

Type of Incident: PIPELINE

Cause of Incident: EQUIPMENT FAILURE

Incident Date/Time: 3/5/2013 6:45:00 PM

Incident Date Time Group: OCCURRED

Incident Location: Not Reported

Location County: LOS ANGELES

Distance from City: Not Reported

Distance Units of Measure: Not Reported

Direction from City: Not Reported

Lat Deg: Not Reported

Lat Min: Not Reported

Lat Sec: Not Reported

Lat Quad: Not Reported

Long Deg: Not Reported

Long Min: Not Reported

Long Sec: Not Reported

Long Quad: Not Reported

Location Section: Not Reported

Location Township: Not Reported

Location Range: Not Reported

Potential Flag: N

Specific Incident Information

[More Details Link](#)

DATABASE	STATUS	DISTANCE	ELEVATION	MAP ID
Hist-Agriculture	Listed	0.21 miles NW	388 ft (10 ft higher than site)	<b>116</b>
SITE NAME			MAPS	ID
URBANTAILS.NET			<a href="#">1</a> , <a href="#">2</a> , <a href="#">3</a>	30421
ADDRESS			CITY	ZIP
1737 Whitley Ave # 608			Los Angeles	90028

**DETAILS**

Sic Code: 2799

Desc: Ranches/Farm, Livestock/Agriculture

Site Added:2/2010

DATABASE	STATUS	DISTANCE	ELEVATION	MAP ID
Hist-Agriculture	Listed	0.21 miles NW	388 ft (10 ft higher than site)	<b>116</b>
SITE NAME			MAPS	ID
URBANTAILS.NET			<a href="#">1</a> , <a href="#">2</a> , <a href="#">3</a>	28182
ADDRESS			CITY	ZIP
1737 WHITLEY AVE 608			Los Angeles	90028
DETAILS				
Sic Code: 2790 Desc: Ranches/Farm, Livestock/Agriculture Site Added:2/2010				

DATABASE	STATUS	DISTANCE	ELEVATION	MAP ID
Hist-CA	No Longer Listed	0.21 miles NW	388 ft (10 ft higher than site)	<b>116</b>
SITE NAME			MAPS	ID
HILMAN REAL ESTATE LP			<a href="#">1</a> , <a href="#">2</a> , <a href="#">3</a>	4520598C- CAC002559161
ADDRESS			CITY	ZIP
1737 N WHITLEY			LOS ANGELES	90028
DETAILS				
No Additional Details Found				

DATABASE	STATUS	DISTANCE	ELEVATION	MAP ID
HWIS-CA	Listed	0.21 miles NW	388 ft (10 ft higher than site)	<b>116</b>
SITE NAME			MAPS	ID
HILMAN REAL ESTATE LP			<a href="#">1</a> , <a href="#">2</a> , <a href="#">3</a>	CAC002559161
ADDRESS			CITY	ZIP
1737 N WHITLEY			LOS ANGELES	90028



**DETAILS**

Facility Information: EPA ID: CAC002559161  
 Facility County: 19  
 Mailing Street: 5750 WILSHIRE BLVD STE 500  
 Mailing City: LOS ANGELES  
 Mailing State: CA  
 Mailing Zip: 90036  
 Contact Name: JEFF MAR  
 Contact Phone: 3239303766

Generator Details: Year: 2003  
 TONS: 0.684  
 TSD EPA ID: CAT080013352  
 Category Code: 221  
 Category Description: Waste oil and mixed oil  
 Method Description: RECYCLER

DATABASE	STATUS	DISTANCE	ELEVATION	MAP ID
HWIS-CA	Listed	0.21 miles NW	388 ft (10 ft higher than site)	<b>116</b>
SITE NAME			MAPS	ID
NANCY WHELAN TRUSTEE & FRED SIMMONS			<a href="#">1</a> , <a href="#">2</a> , <a href="#">3</a>	CAC001027584
ADDRESS			CITY	ZIP
1737 N WHITTEY AVE			LOS ANGELES	90028

**DETAILS**

Facility Information: EPA ID: CAC001027584  
 Facility County: 19  
 Mailing Street: C/O LENDER & ASSOC  
 Mailing City: LOS ANGELES  
 Mailing State: CA  
 Mailing Zip: 900130000  
 Contact Name: NANCY WHELAN TRUSTEE & SIMMONS  
 Contact Phone: 2136206207

Generator Details: Year: 1995  
 TONS: 2.107  
 TSD EPA ID: CAD009007626  
 Category Code: 151  
 Category Description: Asbestos containing waste  
 Method Description: DISPOSAL, LAND FILL

Year: 1995  
 TONS: 2.107  
 TSD EPA ID: CAD009007626  
 Category Code: 151  
 Category Description: Asbestos containing waste  
 Method Description: LANDFILL

DATABASE	STATUS	DISTANCE	ELEVATION	MAP ID
Hist-Manufacturing	Listed	0.21 miles E	374 ft (4 ft lower than site)	<b>117</b>
SITE NAME			MAPS	ID
MEDLIFE MEDICAL SUPPLY INC			<a href="#">1</a> , <a href="#">2</a> , <a href="#">3</a>	893923-PD
ADDRESS			CITY	ZIP
1635 VINE ST			LOS ANGELES	90028-8802

**DETAILS**

Listing Year: 1997  
 SIC Category: SURGICAL/MED INSTRUMENTS/APPARATUS (MFR)  
 SIC Code: 384198

DATABASE	STATUS	DISTANCE	ELEVATION	MAP ID
HWIS-CA	Listed	0.21 miles NE	400 ft (22 ft higher than site)	<b>118</b>
SITE NAME			MAPS	ID
MIKE SMITH			<a href="#">1</a> , <a href="#">2</a> , <a href="#">3</a>	CAC002296593
ADDRESS			CITY	ZIP
1763 IVAR AVENUE			HOLLYWOOD	90028

**DETAILS**

Facility Information: EPA ID: CAC002296593  
 Facility County: 19  
 Mailing Street: BOB SMITH TOYOTA 3322 FOOTHILL BLVD  
 Mailing City: LA CRESCENTA  
 Mailing State: CA  
 Mailing Zip: 912140000  
 Contact Name: MIKE SMITH  
 Contact Phone: 8182489363

Generator Details: Year: 2002  
 TONS: 0.834  
 TSD EPA ID: CAD028409019  
 Category Code: 241  
 Category Description: Tank bottom waste  
 Method Description: TREATMENT, TANK

Year: 2001  
 TONS: 0.91  
 TSD EPA ID: CAD028409019  
 Category Code: 241  
 Category Description: Tank bottom waste  
 Method Description: TREATMENT, TANK

Year: 2000  
 TONS: 2.5  
 TSD EPA ID: CAD028409019

[More Details Link](#)

DATABASE	STATUS	DISTANCE	ELEVATION	MAP ID
Hist-CA	No Longer Listed	0.21 miles S	352 ft (26 ft lower than site)	<b>119</b>
SITE NAME			MAPS	ID
FAMOUS HOLLYWOOD DENTAL CARE			<a href="#">1</a> , <a href="#">2</a> , <a href="#">3</a>	54FDFFFA-CAL000340020
ADDRESS			CITY	ZIP
6464 W SUNSET BLVD STE 1080			HOLLYWOOD	90028
DETAILS				
Previous List: HWIS-CA Archived: 4/2/2012				

DATABASE	STATUS	DISTANCE	ELEVATION	MAP ID
HWIS-CA	Listed	0.21 miles S	352 ft (26 ft lower than site)	<b>119</b>
SITE NAME			MAPS	ID
FAMOUS HOLLYWOOD DENTAL CARE			<a href="#">1</a> , <a href="#">2</a> , <a href="#">3</a>	CAL000340020
ADDRESS			CITY	ZIP
6464 W SUNSET BLVD STE 1080			HOLLYWOOD	90028

**DETAILS**

Facility Information: EPA ID: CAL000340020  
 Facility County: 19  
 Mailing Street: 6464 W SUNSET BLVD STE 1080  
 Mailing City: HOLLYWOOD  
 Mailing State: CA  
 Mailing Zip: 900288020  
 Contact Name: CLAUDIA HULL  
 Contact Phone: 3234614676

Generator Details: Year: 2014  
 TONS: 0.021  
 TSD EPA ID: CAD008252405  
 Category Code: 135  
 Category Description: Unspecified aqueous solution  
 Method Description: FUEL BLENDING PRIOR TO ENERGY RECOVERY AT ANOTHER SITE

Year: 2013  
 TONS: 0.042  
 TSD EPA ID: CAD008252405  
 Category Code: 135  
 Category Description: Unspecified aqueous solution  
 Method Description: FUEL BLENDING PRIOR TO ENERGY RECOVERY AT ANOTHER SITE

Year: 2012  
 TONS: 0.042  
 TSD EPA ID: CAD008252405

[More Details Link](#)

DATABASE	STATUS	DISTANCE	ELEVATION	MAP ID
HWIS-CA	Listed	0.21 miles S	352 ft (26 ft lower than site)	<b>119</b>
SITE NAME			MAPS	ID
HOP T. NGUYEN DDS PHD			<a href="#">1</a> , <a href="#">2</a> , <a href="#">3</a>	CAL000170359
ADDRESS			CITY	ZIP
6464 SUNSET BLVD			HOLLYWOOD	90028

**DETAILS**

Facility Information: EPA ID: CAL000170359  
 Facility County: 19  
 Mailing Street: 6464 SUNSET BLVD  
 Mailing City: HOLLYWOOD  
 Mailing State: CA  
 Mailing Zip: 900280000  
 Contact Name: HOP T NGUYEN D D S  
 Contact Phone: 3234691665

Generator Details: Year: 2002  
 TONS: 0.0001  
 TSD EPA ID: CAL000212588  
 Category Code: 181  
 Category Description: Other inorganic solid waste  
 Method Description: Not Reported

Year: 2001  
 TONS: 0  
 TSD EPA ID: CAD028409019  
 Category Code: 181  
 Category Description: Other inorganic solid waste  
 Method Description: TRANSFER STATION

Year: 1999  
 TONS: 0.0003  
 TSD EPA ID: CAD028409019

[More Details Link](#)

DATABASE	STATUS	DISTANCE	ELEVATION	MAP ID
AIR-DIST-CA	Listed	0.21 miles E	374 ft (4 ft lower than site)	<b>120</b>
SITE NAME			MAPS	ID
G & K MANAGEMENT CO., INC.			<a href="#">1</a> , <a href="#">2</a> , <a href="#">3</a>	139466-SC
ADDRESS			CITY	ZIP
1637 N VINE ST			HOLLYWOOD	90028

**DETAILS**

District: South Coast APCD  
 Business Info ID: 139466  
 County Code: LA  
 County: Los Angeles  
 Facility Status: ACTIVE  
 Number of Employees: 0  
 Location Zip Code Extension: Not Reported  
 Facility Representative First Name: HUDA  
 Facility Representative Last Name: HADHD  
 Location Area Code: 818  
 Location Phone Number: 9198484  
 Location Phone Extension: Not Reported  
 Mailing Address: 5150 OVERLAND AVE  
 Mailing City: CULVER CITY  
 Mailing State: CA  
 Mailing Zip Code: 90230  
 Mailing Zip Code Extension: Not Reported  
 Mailing Area Code: 818  
 Mailing Phone Number: 9198484  
 Mailing Phone Extension: Not Reported  
 Mailing Representative First Name: HUDA  
 Mailing Representative Last Name: HADHD

DATABASE	STATUS	DISTANCE	ELEVATION	MAP ID
AIR-DIST-CA	Listed	0.21 miles E	374 ft (4 ft lower than site)	<b>120</b>
SITE NAME			MAPS	ID
EARLY WORLD RESTAURANT VI INC			<a href="#">1</a> , <a href="#">2</a> , <a href="#">3</a>	73052-SC
ADDRESS			CITY	ZIP
1637 N VINE ST			LOS ANGELES	90028

**DETAILS**

District: South Coast APCD  
 Business Info ID: 73052  
 County Code: LA  
 County: Los Angeles  
 Facility Status: ACTIVE  
 Number of Employees: 0  
 Location Zip Code Extension: 8826  
 Facility Representative First Name: PETER  
 Facility Representative Last Name: YEOTIS  
 Location Area Code: 213  
 Location Phone Number: 4696788  
 Location Phone Extension: Not Reported  
 Mailing Address: 1637 N VINE ST  
 Mailing City: LOS ANGELES  
 Mailing State: CA  
 Mailing Zip Code: 90028  
 Mailing Zip Code Extension: 8826  
 Mailing Area Code: 213  
 Mailing Phone Number: 4696788  
 Mailing Phone Extension: Not Reported  
 Mailing Representative First Name: PETER  
 Mailing Representative Last Name: YEOTIS

DATABASE	STATUS	DISTANCE	ELEVATION	MAP ID
Hist-CA	No Longer Listed	0.21 miles E	374 ft (4 ft lower than site)	<b>120</b>
SITE NAME			MAPS	ID
Z Valet & Valet Svc			<a href="#">1</a> , <a href="#">2</a> , <a href="#">3</a>	6711B0F-27524
ADDRESS			CITY	ZIP
1637 Vine St			Los Angeles	90028



**DETAILS**

Original Database: DCF2-CA  
 Last Agency Status: Listed  
 Archive Date: 06/01/2015  
 Executive First Name: Not Reported  
 Executive Last Name: Not Reported  
 Professional Title: Not Reported  
 Executive Title: Not Reported  
 Executive Gender: Not Reported  
 Executive Biography: Not Reported  
 ZIP Four: 8826  
 Carrier Route: C041  
 Delivery Point Barcode: 999  
 County: Los Angeles  
 Metro Area: Los Angeles-Long Beach, CA  
 Neighborhood: Central Hollywood  
 Phone Number Combined: (323) 465-6760  
 Fax Number Combined: 0  
 Toll Free Number Combined: 0  
 Website: Not Reported  
 Company Description: Not Reported  
 Primary SIC Code: 721202  
 Primary SIC Description: Valet Service  
 Primary SIC Ad Size: Regular  
 Primary SIC Year Appeared: 2008  
 SIC Code 1: 721202  
 SIC Code 1 Description: Valet Service  
 SIC Code 1 Ad Size: Not Reported

[More Details Link](#)

DATABASE	STATUS	DISTANCE	ELEVATION	MAP ID
HWIS-CA	Listed	0.21 miles E	374 ft (4 ft lower than site)	<b>120</b>
SITE NAME			MAPS	ID
G & K PROPERTY MANAGEMENT			<a href="#">1</a> , <a href="#">2</a> , <a href="#">3</a>	CAC002739131
ADDRESS			CITY	ZIP
1637 VINE ST			HOLLYWOOD	90028

**DETAILS**

Facility Information: EPA ID: CAC002739131  
 Facility County: 19  
 Mailing Street: 5150 OVERLAND AVE  
 Mailing City: CULVER CITY  
 Mailing State: CA  
 Mailing Zip: 902304914  
 Contact Name: MIKE GUARDADO  
 Contact Phone: 4242955456

Generator Details: Year: 2013  
 TONS: 2.8  
 TSD EPA ID: AZC950823111  
 Category Code: 151  
 Category Description: Asbestos containing waste  
 Method Description: LANDFILL OR SURFACE IMPOUNDMENT THAT WILL BE CLOSED AS LANDFILL( TO INCLUDE ON-SITE TREATMENT AND/OR STABILIZATION)

DATABASE	STATUS	DISTANCE	ELEVATION	MAP ID
AIR-DIST-CA	Listed	0.21 miles E	376 ft (2 ft lower than site)	<b>121</b>
SITE NAME			MAPS	ID
PINKERTON'S INC			<a href="#">1</a> , <a href="#">2</a> , <a href="#">3</a>	87058-SC
ADDRESS			CITY	ZIP
1645 N VINE ST STE 701			HOLLYWOOD	90028

**DETAILS**

District: South Coast APCD  
 Business Info ID: 87058  
 County Code: LA  
 County: Los Angeles  
 Facility Status: OUT OF BUSINESS  
 Number of Employees: 0  
 Location Zip Code Extension: 8838  
 Facility Representative First Name: LINO  
 Facility Representative Last Name: VARGAS  
 Location Area Code: 213  
 Location Phone Number: 4664265  
 Location Phone Extension: Not Reported  
 Mailing Address: 1645 N VINE ST STE 701  
 Mailing City: HOLLYWOOD  
 Mailing State: CA  
 Mailing Zip Code: 90028  
 Mailing Zip Code Extension: 8838  
 Mailing Area Code: 213  
 Mailing Phone Number: 4664265  
 Mailing Phone Extension: Not Reported  
 Mailing Representative First Name: LINO  
 Mailing Representative Last Name: VARGAS

DATABASE	STATUS	DISTANCE	ELEVATION	MAP ID
AIR-DIST-CA	Listed	0.21 miles E	376 ft (2 ft lower than site)	<b>121</b>
SITE NAME			MAPS	ID
BROADWAY HOLLYWOOD HOMEOWNERS ASSOCIATIO			<a href="#">1</a> , <a href="#">2</a> , <a href="#">3</a>	155384-SC
ADDRESS			CITY	ZIP
1645 N VINE ST			HOLLYWOOD	90028

**DETAILS**

District: South Coast APCD  
 Business Info ID: 155384  
 County Code: LA  
 County: Los Angeles  
 Facility Status: ACTIVE  
 Number of Employees: 0  
 Location Zip Code Extension: Not Reported  
 Facility Representative First Name: JOE  
 Facility Representative Last Name: SEATON  
 Location Area Code: 323  
 Location Phone Number: 3202334  
 Location Phone Extension: Not Reported  
 Mailing Address: 29 B TECHNOLOGY DR  
 Mailing City: IRVINE  
 Mailing State: CA  
 Mailing Zip Code: 92618  
 Mailing Zip Code Extension: Not Reported  
 Mailing Area Code: 323  
 Mailing Phone Number: 3202334  
 Mailing Phone Extension: Not Reported  
 Mailing Representative First Name: JOE  
 Mailing Representative Last Name: SEATON

DATABASE	STATUS	DISTANCE	ELEVATION	MAP ID
AIR-DIST-CA	Listed	0.21 miles E	376 ft (2 ft lower than site)	<b>121</b>
SITE NAME			MAPS	ID
HOLLYWOOD GRAPHITEE			<a href="#">1</a> , <a href="#">2</a> , <a href="#">3</a>	54913-SC
ADDRESS			CITY	ZIP
1645 N VINE ST SUITE 705			HOLLYWOOD	90028

**DETAILS**

District: South Coast APCD  
 Business Info ID: 54913  
 County Code: LA  
 County: Los Angeles  
 Facility Status: OUT OF BUSINESS  
 Number of Employees: 0  
 Location Zip Code Extension: 6303  
 Facility Representative First Name: RAY  
 Facility Representative Last Name: GUTTMAN  
 Location Area Code: 213  
 Location Phone Number: 4698631  
 Location Phone Extension: Not Reported  
 Mailing Address: 1645 N VINE ST STE 705  
 Mailing City: HOLLYWOOD  
 Mailing State: CA  
 Mailing Zip Code: 90028  
 Mailing Zip Code Extension: Not Reported  
 Mailing Area Code: 213  
 Mailing Phone Number: 4698631  
 Mailing Phone Extension: Not Reported  
 Mailing Representative First Name: RAY  
 Mailing Representative Last Name: GUTTMAN

DATABASE	STATUS	DISTANCE	ELEVATION	MAP ID
Hist-CalFID-CA	Listed	0.21 miles E	376 ft (2 ft lower than site)	<b>121</b>
SITE NAME			MAPS	ID
1X HOLLYWOOD & VINE DEVELOPMENT CO			<a href="#">1</a> , <a href="#">2</a> , <a href="#">3</a>	7749445
ADDRESS			CITY	ZIP
1645 N. VINE ST			HOLLYWOOD	900280000
DETAILS				
Reported Date: 1998				

DATABASE	STATUS	DISTANCE	ELEVATION	MAP ID
HWIS-CA	Listed	0.21 miles E	376 ft (2 ft lower than site)	<b>121</b>
SITE NAME			MAPS	ID
HOLLYWOOD & VINE DEVELOPMENT CO			<a href="#">1</a> , <a href="#">2</a> , <a href="#">3</a>	CAC000913208
ADDRESS			CITY	ZIP
1645 NO VINE ST			HOLLYWOOD	90028

#### DETAILS

Facility Information: EPA ID: CAC000913208  
 Facility County: 19  
 Mailing Street: 1680 N VINE ST  
 Mailing City: HOLLYWOOD  
 Mailing State: CA  
 Mailing Zip: 900280000  
 Contact Name: STEVE MERINGOF & JAY SCHIEDLER  
 Contact Phone: 0000000000

Generator Details: Year: 1995  
 TONS: 0.5899  
 TSD EPA ID: CAD009007626  
 Category Code: 151  
 Category Description: Asbestos containing waste  
 Method Description: DISPOSAL, LAND FILL

Year: 1995  
 TONS: 0.5899  
 TSD EPA ID: CAD009007626  
 Category Code: 151  
 Category Description: Asbestos containing waste  
 Method Description: LANDFILL

DATABASE	STATUS	DISTANCE	ELEVATION	MAP ID
Hist-CalFID-CA	Listed	0.22 miles E	374 ft (4 ft lower than site)	<b>122</b>
SITE NAME			MAPS	ID
1X 6834 HOLLYWOOD ASSOCIATES			<a href="#">1</a> , <a href="#">2</a> , <a href="#">3</a>	7708217
ADDRESS			CITY	ZIP
68346838 HOLLYWOOD BLVD			HOLLYWOOD	900280000

DETAILS				
Reported Date: 1998				

DATABASE	STATUS	DISTANCE	ELEVATION	MAP ID
Hist-CalFID-CA	Listed	0.22 miles E	374 ft (4 ft lower than site)	<b>122</b>
SITE NAME			MAPS	ID
1X ARCO PRODUCTS			<a href="#">1</a> , <a href="#">2</a> , <a href="#">3</a>	7708623
ADDRESS			CITY	ZIP
FAC 1247			LOS ANGELES	900280000

DETAILS				
Reported Date: 1998				

DATABASE	STATUS	DISTANCE	ELEVATION	MAP ID
Hist-CalFID-CA	Listed	0.22 miles E	374 ft (4 ft lower than site)	<b>122</b>
SITE NAME			MAPS	ID
DUPLICATING SERVICES, INC.			<a href="#">1</a> , <a href="#">2</a> , <a href="#">3</a>	7746076
ADDRESS			CITY	ZIP
DBA DUPLICATE PHOTO			LOS ANGELES	90028

DETAILS				
Reported Date: 1998				

DATABASE	STATUS	DISTANCE	ELEVATION	MAP ID
Hist-CalFID-CA	Listed	0.22 miles E	374 ft (4 ft lower than site)	<b>122</b>
SITE NAME			MAPS	ID
1X CHEVRON USA INC.			<a href="#">1</a> , <a href="#">2</a> , <a href="#">3</a>	7708681
ADDRESS			CITY	ZIP
STATION 90880			LOS ANGELES	900280000

DETAILS				
Reported Date: 1998				

DATABASE	STATUS	DISTANCE	ELEVATION	MAP ID
Hist-CalFID-CA	Listed	0.22 miles E	374 ft (4 ft lower than site)	<b>122</b>
SITE NAME			MAPS	ID
1X HERMAN PROP			<a href="#">1</a> , <a href="#">2</a> , <a href="#">3</a>	7710283
ADDRESS			CITY	ZIP
171719 N. VINE ST			HOLLYWOOD	900280000

DETAILS				
Reported Date: 1998				

DATABASE	STATUS	DISTANCE	ELEVATION	MAP ID
Hist-CalFID-CA	Listed	0.22 miles E	374 ft (4 ft lower than site)	<b>122</b>
SITE NAME			MAPS	ID
1X MCDONALD'S RESTAURANT			<a href="#">1</a> , <a href="#">2</a> , <a href="#">3</a>	7759281
ADDRESS			CITY	ZIP
676876 HOLLYWOOD BLVD			HOLLYWOOD	900280000

DETAILS				
Reported Date: 1998				

DATABASE	STATUS	DISTANCE	ELEVATION	MAP ID
Hist-CalFID-CA	Listed	0.22 miles E	374 ft (4 ft lower than site)	<b>122</b>
SITE NAME			MAPS	ID
1X SHELL OIL CO STA#204-3490-0401			<a href="#">1</a> , <a href="#">2</a> , <a href="#">3</a>	7712453
ADDRESS			CITY	ZIP
1309 N. FOUNTAIN			HOLLYWOOD	900280000



DETAILS				
Reported Date: 1998				

DATABASE	STATUS	DISTANCE	ELEVATION	MAP ID
Hist-CalFID-CA	Listed	0.22 miles E	374 ft (4 ft lower than site)	<b>122</b>
SITE NAME			MAPS	ID
1X H & R PROPERTIES			<a href="#">1</a> , <a href="#">2</a> , <a href="#">3</a>	7712456
ADDRESS			CITY	ZIP
67566760 1/2 HOLLYWOOD BLVD			HOLLYWOOD	900280000

DETAILS				
Reported Date: 1998				

DATABASE	STATUS	DISTANCE	ELEVATION	MAP ID
Hist-CalFID-CA	Listed	0.22 miles E	374 ft (4 ft lower than site)	<b>122</b>
SITE NAME			MAPS	ID
DUPLICATING SERVICES INC			<a href="#">1</a> , <a href="#">2</a> , <a href="#">3</a>	7746075
ADDRESS			CITY	ZIP
DBA DUPLICATE PHOTO			LOS ANGELES	90028

DETAILS				
Reported Date: 1998				

DATABASE	STATUS	DISTANCE	ELEVATION	MAP ID
Hist-CalFID-CA	Listed	0.22 miles E	374 ft (4 ft lower than site)	<b>122</b>
SITE NAME			MAPS	ID
1X CHEVRON USA INC			<a href="#">1</a> , <a href="#">2</a> , <a href="#">3</a>	7754326
ADDRESS			CITY	ZIP
STATION #91655			LOS ANGELES	900280000

DETAILS				
Reported Date: 1998				

DATABASE	STATUS	DISTANCE	ELEVATION	MAP ID
Hist-CalFID-CA	Listed	0.22 miles E	374 ft (4 ft lower than site)	<b>122</b>
SITE NAME			MAPS	ID
1X TOOD A. O.			<a href="#">1</a> , <a href="#">2</a> , <a href="#">3</a>	7747498
ADDRESS			CITY	ZIP
1021 N. SEAWARD ST			HOLLYWOOD	900280000

DETAILS				
Reported Date: 1998				

DATABASE	STATUS	DISTANCE	ELEVATION	MAP ID
Hist-CalFID-CA	Listed	0.22 miles E	374 ft (4 ft lower than site)	<b>122</b>
SITE NAME			MAPS	ID
1X HOLLYWOOD CENTER PARTNERSHIP			<a href="#">1</a> , <a href="#">2</a> , <a href="#">3</a>	7751814
ADDRESS			CITY	ZIP
ONLY 1 BLDG			GRANADA HILLS	900280000

DETAILS				
Reported Date: 1998				

DATABASE	STATUS	DISTANCE	ELEVATION	MAP ID
Hist-CalFID-CA	Listed	0.22 miles E	374 ft (4 ft lower than site)	<b>122</b>
SITE NAME			MAPS	ID
1X FRANK DEPIETRO & SONS			<a href="#">1</a> , <a href="#">2</a> , <a href="#">3</a>	7750921
ADDRESS			CITY	ZIP
U.S. LIFE BLDG			PASADENA	900280000

DETAILS				
Reported Date: 1998				

DATABASE	STATUS	DISTANCE	ELEVATION	MAP ID
Hist-CalFID-CA	Listed	0.22 miles E	374 ft (4 ft lower than site)	<b>122</b>
SITE NAME			MAPS	ID
1X SECOND & VERMONT ASSOC			<a href="#">1</a> , <a href="#">2</a> , <a href="#">3</a>	7748732
ADDRESS			CITY	ZIP
187233 S. VERMONT			LOS ANGELES	900280000

DETAILS				
Reported Date: 1998				

DATABASE	STATUS	DISTANCE	ELEVATION	MAP ID
Hist-CalFID-CA	Listed	0.22 miles E	374 ft (4 ft lower than site)	<b>122</b>
SITE NAME			MAPS	ID
1X TAN PAUL			<a href="#">1</a> , <a href="#">2</a> , <a href="#">3</a>	7756871
ADDRESS			CITY	ZIP
55245528 HOLLYWOOD BLVD			LOS ANGELES	900280000

DETAILS				
Reported Date: 1998				

DATABASE	STATUS	DISTANCE	ELEVATION	MAP ID
Hist-CalFID-CA	Listed	0.22 miles E	374 ft (4 ft lower than site)	<b>122</b>
SITE NAME			MAPS	ID
1X SHELL OIL CO			<a href="#">1</a> , <a href="#">2</a> , <a href="#">3</a>	7710094
ADDRESS			CITY	ZIP
21445396300			LOS ANGELES	900280000

DETAILS				
Reported Date: 1998				

DATABASE	STATUS	DISTANCE	ELEVATION	MAP ID
Hist-CalFID-CA	Listed	0.22 miles E	373 ft (5 ft lower than site)	<b>122</b>
SITE NAME			MAPS	ID
1X CHEVRON USA			<a href="#">1</a> , <a href="#">2</a> , <a href="#">3</a>	7709311
ADDRESS			CITY	ZIP
CHEVRON STATION #90458 E.			LOS ANGELES	900280000

DETAILS				
Reported Date: 1998				

DATABASE	STATUS	DISTANCE	ELEVATION	MAP ID
AIR-DIST-CA	Listed	0.22 miles S	352 ft (26 ft lower than site)	<b>123</b>
SITE NAME			MAPS	ID
CHEVRON DLR, HERB MAEDA SS#9-962			<a href="#">1</a> , <a href="#">2</a> , <a href="#">3</a>	33407-SC
ADDRESS			CITY	ZIP
6450 SUNSET BLVD			HOLLYWOOD	90028

**DETAILS**

District: South Coast APCD  
 Business Info ID: 33407  
 County Code: LA  
 County: Los Angeles  
 Facility Status: OUT OF BUSINESS  
 Number of Employees: 0  
 Location Zip Code Extension: Not Reported  
 Facility Representative First Name: UNKNOWN  
 Facility Representative Last Name: UNKNOWN  
 Location Area Code: 213  
 Location Phone Number: 4668656  
 Location Phone Extension: Not Reported  
 Mailing Address: 6450 SUNSET BLVD  
 Mailing City: HOLLYWOOD  
 Mailing State: CA  
 Mailing Zip Code: 90028  
 Mailing Zip Code Extension: Not Reported  
 Mailing Area Code: 213  
 Mailing Phone Number: 4668656  
 Mailing Phone Extension: Not Reported  
 Mailing Representative First Name: UNKNOWN  
 Mailing Representative Last Name: UNKNOWN

DATABASE	STATUS	DISTANCE	ELEVATION	MAP ID
Hist-CalFID-CA	Listed	0.22 miles S	352 ft (26 ft lower than site)	<b>123</b>
SITE NAME			MAPS	ID
1X CHEVRON U S A			<a href="#">1</a> , <a href="#">2</a> , <a href="#">3</a>	4042638
ADDRESS			CITY	ZIP
6450 SUNSET BLVD			LOS ANGELES	900280000
DETAILS				
Reported Date: 1998				

DATABASE	STATUS	DISTANCE	ELEVATION	MAP ID
Hist-Printers	Listed	0.22 miles S	352 ft (26 ft lower than site)	<b>123</b>
SITE NAME			MAPS	ID
STAPLES THE OFFICE SUPERSTORE			<a href="#">1</a> , <a href="#">2</a> , <a href="#">3</a>	123160
ADDRESS			CITY	ZIP
6450 W SUNSET BLVD			Los Angeles	90028
DETAILS				
Sic Code: 2752 Desc: Printer/Publisher/Comm./Retail Site Added: 2/2010				

DATABASE	STATUS	DISTANCE	ELEVATION	MAP ID
Hist-UST-CA	Listed	0.22 miles S	352 ft (26 ft lower than site)	<b>123</b>
SITE NAME			MAPS	ID
99625			<a href="#">1</a> , <a href="#">2</a> , <a href="#">3</a>	211447
ADDRESS			CITY	ZIP
6450 SUNSET BLVD			LOS ANGELES	90028
DETAILS				
Note: ID has been assigned by ERS Tank Details: <a href="http://geotracker.waterboards.ca.gov/ustpdfs/pdf/00026EF6.pdf">http://geotracker.waterboards.ca.gov/ustpdfs/pdf/00026EF6.pdf</a> County: Los Angeles				

DATABASE	STATUS	DISTANCE	ELEVATION	MAP ID
Hist-USTReg-CA	Listed	0.22 miles S	352 ft (26 ft lower than site)	<b>123</b>
SITE NAME			MAPS	ID
CHEVRON USA			<a href="#">1</a> , <a href="#">2</a> , <a href="#">3</a>	4042638
ADDRESS			CITY	ZIP
6450 W SUNSET			LOS ANGELES	90028

DETAILS				
Reported Date: 1998				

DATABASE	STATUS	DISTANCE	ELEVATION	MAP ID
HWIS-CA	Listed	0.22 miles SW	363 ft (15 ft lower than site)	<b>124</b>
SITE NAME			MAPS	ID
KINGS COLLEGE			<a href="#">1</a> , <a href="#">2</a> , <a href="#">3</a>	CAC002787186
ADDRESS			CITY	ZIP
1547 CASSIL PL			HOLLYWOOD	90028

DETAILS				
<p>Facility Information: EPA ID: CAC002787186            Facility County: 19            Mailing Street: 1547 CASSIL PL            Mailing City: HOLLYWOOD            Mailing State: CA            Mailing Zip: 900287105            Contact Name: ADAM MARVEL            Contact Phone: 3103445089</p> <p>Generator Details: Year: 2014            TONS: 0.4            TSD EPA ID: CAD009007626            Category Code: 151            Category Description: Asbestos containing waste            Method Description: LANDFILL OR SURFACE IMPOUNDMENT THAT WILL BE CLOSED AS LANDFILL( TO INCLUDE ON-SITE TREATMENT AND/OR STABILIZATION)</p>				

DATABASE	STATUS	DISTANCE	ELEVATION	MAP ID
AIR-DIST-CA	Listed	0.22 miles NW	388 ft (10 ft higher than site)	<b>125</b>
SITE NAME			MAPS	ID
LA LEYENDA APT			<a href="#">1</a> , <a href="#">2</a> , <a href="#">3</a>	17542-SC
ADDRESS			CITY	ZIP
1737 N WHITLEY AVE			HOLLYWOOD	90028

**DETAILS**

District: South Coast APCD  
 Business Info ID: 17542  
 County Code: LA  
 County: Los Angeles  
 Facility Status: OUT OF BUSINESS  
 Number of Employees: 0  
 Location Zip Code Extension: Not Reported  
 Facility Representative First Name: Not Reported  
 Facility Representative Last Name: Not Reported  
 Location Area Code: Not Reported  
 Location Phone Number: Not Reported  
 Location Phone Extension: Not Reported  
 Mailing Address: 1737 N WHITLEY AVE  
 Mailing City: HOLLYWOOD  
 Mailing State: CA  
 Mailing Zip Code: 90028  
 Mailing Zip Code Extension: Not Reported  
 Mailing Area Code: Not Reported  
 Mailing Phone Number: Not Reported  
 Mailing Phone Extension: Not Reported  
 Mailing Representative First Name: Not Reported  
 Mailing Representative Last Name: Not Reported

DATABASE	STATUS	DISTANCE	ELEVATION	MAP ID
CHMIRS-CA	Listed	0.22 miles NW	388 ft (10 ft higher than site)	<b>125</b>
SITE NAME			MAPS	ID
city of la -bureau of sanitation			<a href="#">1</a> , <a href="#">2</a> , <a href="#">3</a>	6403
ADDRESS			CITY	ZIP
1737 whitley ave apartment bldg			hollywood	



**DETAILS**

Control#: 3880  
 Notified Date: 8/29/1994 2:35:28 PM  
 Agency: city of la -bureau of sanitation  
 1# Substance: raw sewage  
 1# Quantity: Not Reported  
 1# Measure: Not Reported  
 1# Type: SEWAGE  
 1# Other: Not Reported  
 1# Pipeline: Not Reported  
 1# Vessel >= 300 Tons: Not Reported  
 2# Substance: Not Reported  
 2# Quantity: Not Reported  
 2# Measure: Not Reported  
 2# Type: Not Reported  
 2# Other: Not Reported  
 2# Pipeline: Not Reported  
 2# Vessel >= 300 Tons: Not Reported  
 3# Substance: Not Reported  
 3# Quantity: Not Reported  
 3# Measure: Not Reported  
 3# Type: Not Reported  
 3# Other: Not Reported  
 3# Pipeline: Not Reported  
 3# Vessel >= 300 Tons: Not Reported  
 Description: mta pumped slurry into city sewer causing over flow of sewage into apartment basement spill stayed within bldg contained in basement  
 Contained: NO  
 Water?: YES

[More Details Link](#)

DATABASE	STATUS	DISTANCE	ELEVATION	MAP ID
Hist-ERNS-US	Listed	0.22 miles NW	388 ft (10 ft higher than site)	<b>125</b>
SITE NAME			MAPS	ID
CITY OF LOS ANGELES			<a href="#">1</a> , <a href="#">2</a> , <a href="#">3</a>	200353528
ADDRESS			CITY	ZIP
1737 WHITLEY AVENUE			HOLYWOOD	90028
DETAILS				
Reported Date: 1998				

DATABASE	STATUS	DISTANCE	ELEVATION	MAP ID
AIR-DIST-CA	Listed	0.22 miles E	377 ft (1 ft lower than site)	<b>126</b>
SITE NAME			MAPS	ID
THE BROADWAY			<a href="#">1</a> , <a href="#">2</a> , <a href="#">3</a>	49197-SC
ADDRESS			CITY	ZIP
6300 HOLLYWOOD BLVD			LOS ANGELES	90028

**DETAILS**

District: South Coast APCD  
 Business Info ID: 49197  
 County Code: LA  
 County: Los Angeles  
 Facility Status: INACTIVE  
 Number of Employees: 0  
 Location Zip Code Extension: 6303  
 Facility Representative First Name: Not Reported  
 Facility Representative Last Name: Not Reported  
 Location Area Code: Not Reported  
 Location Phone Number: Not Reported  
 Location Phone Extension: Not Reported  
 Mailing Address: 6300 HOLLYWOOD BLVD  
 Mailing City: LOS ANGELES  
 Mailing State: CA  
 Mailing Zip Code: 90028  
 Mailing Zip Code Extension: 6303  
 Mailing Area Code: Not Reported  
 Mailing Phone Number: Not Reported  
 Mailing Phone Extension: Not Reported  
 Mailing Representative First Name: Not Reported  
 Mailing Representative Last Name: Not Reported

DATABASE	STATUS	DISTANCE	ELEVATION	MAP ID
Hist-Printers	Listed	0.22 miles E	377 ft (1 ft lower than site)	<b>127</b>
SITE NAME			MAPS	ID
Backlot Books & Movie Posters			<a href="#">1</a> , <a href="#">2</a> , <a href="#">3</a>	186966
ADDRESS			CITY	ZIP
6309 Hollywood Blvd			Los Angeles	90028

**DETAILS**

Sic Code: 2759  
 Desc: Printer/Publisher/Comm./Retail  
 Site Added: 2/2010

DATABASE	STATUS	DISTANCE	ELEVATION	MAP ID
DCF2-CA	Listed	0.22 miles N	407 ft (29 ft higher than site)	<b>128</b>
SITE NAME			MAPS	ID
Maytag Highlander Laundry Ctr			<a href="#">1</a> , <a href="#">2</a> , <a href="#">3</a>	58827
ADDRESS			CITY	ZIP
6425 Yucca St			Los Angeles	90028

**DETAILS**

County: Los Angeles  
 Executive First Name: Not Reported  
 Executive Last Name: Not Reported  
 Professional Title: Not Reported  
 Executive Title: Not Reported  
 Executive Gender: Not Reported  
 Executive Biography: Not Reported  
 ZIP Four: 5002  
 Carrier Route: C064  
 Delivery Point Barcode: 257  
 Metro Area: LA-Long Bch, CA  
 Neighborhood: Hollywood Hills West  
 Phone Number Combined: (323) 871-2067  
 Fax Number Combined: 0  
 Toll Free Number Combined: 0  
 Website: Not Reported  
 Company Description: Not Reported  
 Primary SIC Code: 721101  
 Primary SIC Description: Laundries  
 Primary SIC Ad Size: Not Reported  
 Primary SIC Year Appeared: 2007  
 SIC Code 1: 721101  
 SIC Code 1 Description: Laundries  
 SIC Code 1 Ad Size: Not Reported  
 SIC Code 1 Year Appeared: Not Reported  
 SIC Code 2: 762916  
 SIC Code 2 Description: Laundry Equipment-Repairing

[More Details Link](#)

DATABASE	STATUS	DISTANCE	ELEVATION	MAP ID
AIR-DIST-CA	Listed	0.22 miles E	376 ft (2 ft lower than site)	<b>129</b>
SITE NAME			MAPS	ID
AEGIS COMMUNICATION GROUP			<a href="#">1</a> , <a href="#">2</a> , <a href="#">3</a>	116689-SC
ADDRESS			CITY	ZIP
1645 N VINE ST			LOS ANGELES	90028

**DETAILS**

District: South Coast APCD  
 Business Info ID: 116689  
 County Code: LA  
 County: Los Angeles  
 Facility Status: ACTIVE  
 Number of Employees: 0  
 Location Zip Code Extension: Not Reported  
 Facility Representative First Name: STEVE  
 Facility Representative Last Name: MCNEALY  
 Location Area Code: 213  
 Location Phone Number: 8485500  
 Location Phone Extension: Not Reported  
 Mailing Address: 8805 GOVERNOR'S HILL DR STE# 163 ATTN: ACCOUNTS PAYABLE  
 Mailing City: CINCINNATI  
 Mailing State: OH  
 Mailing Zip Code: 45249  
 Mailing Zip Code Extension: Not Reported  
 Mailing Area Code: 213  
 Mailing Phone Number: 8485500  
 Mailing Phone Extension: Not Reported  
 Mailing Representative First Name: STEVE  
 Mailing Representative Last Name: MCNEALY

DATABASE	STATUS	DISTANCE	ELEVATION	MAP ID
AIR-DIST-CA	Listed	0.22 miles E	376 ft (2 ft lower than site)	<b>129</b>
SITE NAME			MAPS	ID
BROADWAY HOLLYWOOD HOA			<a href="#">1</a> , <a href="#">2</a> , <a href="#">3</a>	147929-SC
ADDRESS			CITY	ZIP
1645 VINE ST			LOS ANGELES	90028

**DETAILS**

District: South Coast APCD  
 Business Info ID: 147929  
 County Code: LA  
 County: Los Angeles  
 Facility Status: ACTIVE  
 Number of Employees: 0  
 Location Zip Code Extension: Not Reported  
 Facility Representative First Name: LAURA  
 Facility Representative Last Name: DOERGES  
 Location Area Code: 323  
 Location Phone Number: 9303700  
 Location Phone Extension: Not Reported  
 Mailing Address: 1645 N VINE ST ATTN: DIANA STILLER - GM  
 Mailing City: LOS ANGELES  
 Mailing State: CA  
 Mailing Zip Code: 90028  
 Mailing Zip Code Extension: Not Reported  
 Mailing Area Code: 323  
 Mailing Phone Number: 9303700  
 Mailing Phone Extension: Not Reported  
 Mailing Representative First Name: LAURA  
 Mailing Representative Last Name: DOERGES

DATABASE	STATUS	DISTANCE	ELEVATION	MAP ID
AIR-DIST-CA	Listed	0.22 miles E	376 ft (2 ft lower than site)	<b>129</b>
SITE NAME			MAPS	ID
LEXI INTERNATIONAL			<a href="#">1</a> , <a href="#">2</a> , <a href="#">3</a>	100076-SC
ADDRESS			CITY	ZIP
1645 N VINE ST STE 400			LOS ANGELES	90028

**DETAILS**

District: South Coast APCD  
 Business Info ID: 100076  
 County Code: LA  
 County: Los Angeles  
 Facility Status: ACTIVE  
 Number of Employees: 1330  
 Location Zip Code Extension: 8829  
 Facility Representative First Name: RONALD  
 Facility Representative Last Name: DAVIS  
 Location Area Code: 213  
 Location Phone Number: 4673334  
 Location Phone Extension: Not Reported  
 Mailing Address: 1645 N VINE ST STE 400  
 Mailing City: LOS ANGELES  
 Mailing State: CA  
 Mailing Zip Code: 90028  
 Mailing Zip Code Extension: 8829  
 Mailing Area Code: 213  
 Mailing Phone Number: 4673334  
 Mailing Phone Extension: Not Reported  
 Mailing Representative First Name: RONALD  
 Mailing Representative Last Name: DAVIS

DATABASE	STATUS	DISTANCE	ELEVATION	MAP ID
Hist-CA	No Longer Listed	0.22 miles E	376 ft (2 ft lower than site)	<b>129</b>
SITE NAME			MAPS	ID
KOR GRP LLC			<a href="#">1</a> , <a href="#">2</a> , <a href="#">3</a>	4520598C- CAC002585977
ADDRESS			CITY	ZIP
1645 VINE ST			LOS ANGELES	90028
DETAILS				
No Additional Details Found				

DATABASE	STATUS	DISTANCE	ELEVATION	MAP ID
Hist-Printers	Listed	0.22 miles E	376 ft (2 ft lower than site)	<b>129</b>
SITE NAME			MAPS	ID
Bug Music			<a href="#">1</a> , <a href="#">2</a> , <a href="#">3</a>	86757
ADDRESS			CITY	ZIP
1645 Vine St			Los Angeles	90028
DETAILS				
Sic Code: 2741 Desc: Printer/Publisher/Comm./Retail Site Added: 2/2010				

DATABASE	STATUS	DISTANCE	ELEVATION	MAP ID
Hist-Printers	Listed	0.22 miles E	376 ft (2 ft lower than site)	<b>129</b>
SITE NAME			MAPS	ID
NONSTOP PRINTING			<a href="#">1</a> , <a href="#">2</a> , <a href="#">3</a>	1185120-PD
ADDRESS			CITY	ZIP
1645 VINE ST			LOS ANGELES	90028-8839
DETAILS				
Listing Year: 1997 SIC Category: PRINTERS SIC Code: 275202				

DATABASE	STATUS	DISTANCE	ELEVATION	MAP ID
HWIS-CA	Listed	0.22 miles E	376 ft (2 ft lower than site)	<b>129</b>
SITE NAME			MAPS	ID
BROADWAY HOLLYWOOD LOFTS			<a href="#">1</a> , <a href="#">2</a> , <a href="#">3</a>	CAP000161489
ADDRESS			CITY	ZIP
1645 VINE ST			LOS ANGELES	90028

**DETAILS**

Facility Information: EPA ID: CAP000161489  
 Facility County: 19  
 Mailing Street: 1645 VINE ST  
 Mailing City: LOS ANGELES  
 Mailing State: CA  
 Mailing Zip: 900280000  
 Contact Name: LAURA M DOERGES  
 Contact Phone: 6265855992

Generator Details: Year: 2006  
 TONS: 0.35  
 TSD EPA ID: CAD028409019  
 Category Code: 352  
 Category Description: Other organic solids  
 Method Description: TRANSFER STATION

Year: 2005  
 TONS: 20.8646  
 TSD EPA ID: CAT080013352  
 Category Code: 223  
 Category Description: Unspecified oil-containing waste  
 Method Description: RECYCLER

DATABASE	STATUS	DISTANCE	ELEVATION	MAP ID
HWIS-CA	Listed	0.22 miles E	376 ft (2 ft lower than site)	<b>129</b>
SITE NAME			MAPS	ID
KOR GRP LLC			<a href="#">1</a> , <a href="#">2</a> , <a href="#">3</a>	CAC002585977
ADDRESS			CITY	ZIP
1645 VINE ST			LOS ANGELES	90028



**DETAILS**

Facility Information: EPA ID: CAC002585977  
 Facility County: 19  
 Mailing Street: 5750 WILSHIRE BLVD STE 500  
 Mailing City: LOS ANGELES  
 Mailing State: CA  
 Mailing Zip: 90036  
 Contact Name: CARLA ROMERO/PROJECT MGR  
 Contact Phone: 3238210500

Generator Details: Year: 2005  
 TONS: 33.712  
 TSD EPA ID: CAD009007626  
 Category Code: 151  
 Category Description: Asbestos containing waste  
 Method Description: DISPOSAL, LAND FILL

Year: 2005  
 TONS: 0.726  
 TSD EPA ID: CAD028409019  
 Category Code: 331  
 Category Description: Off-specification, aged or surplus organics  
 Method Description: RECYCLER

Year: 2005  
 TONS: 33.712  
 TSD EPA ID: CAD009007626

[More Details Link](#)

DATABASE	STATUS	DISTANCE	ELEVATION	MAP ID
Hist-Printers	Listed	0.22 miles E	377 ft (1 ft lower than site)	<b>130</b>
SITE NAME			MAPS	ID
LAST MOVING PICTURE CO			<a href="#">1</a> , <a href="#">2</a> , <a href="#">3</a>	1170349-PD
ADDRESS			CITY	ZIP
6307 HOLLYWOOD BLVD			LOS ANGELES	90028-6302

**DETAILS**

Listing Year: 1997  
 SIC Category: POSTERS (MANUFACTURERS)  
 SIC Code: 275203

DATABASE	STATUS	DISTANCE	ELEVATION	MAP ID
Hist-CA	No Longer Listed	0.22 miles N	407 ft (29 ft higher than site)	<b>131</b>
SITE NAME			MAPS	ID
WILCOX'S APARTMENTS			<a href="#">1</a> , <a href="#">2</a> , <a href="#">3</a>	BBF69942- CAC001159136
ADDRESS			CITY	ZIP
1805 NORTH WILCOX AVE			HOLLYWOOD	90028
DETAILS				
No Additional Details Found				

DATABASE	STATUS	DISTANCE	ELEVATION	MAP ID
HWIS-CA	Listed	0.22 miles N	407 ft (29 ft higher than site)	<b>131</b>
SITE NAME			MAPS	ID
WILCOX'S APARTMENTS			<a href="#">1</a> , <a href="#">2</a> , <a href="#">3</a>	CAC001159136
ADDRESS			CITY	ZIP
1805 NORTH WILCOX AVE			HOLLYWOOD	90028

**DETAILS**

Facility Information: EPA ID: CAC001159136  
 Facility County: 19  
 Mailing Street: 1726 WITLEY AVE  
 Mailing City: HOLLYWOOD  
 Mailing State: CA  
 Mailing Zip: 900280000  
 Contact Name: HOLLYWOOD COMMUNITY HOUSING  
 Contact Phone: 2134690710

Generator Details: Year: 1996  
 TONS: 4.214  
 TSD EPA ID: IRC957100891  
 Category Code: 151  
 Category Description: Asbestos containing waste  
 Method Description: DISPOSAL, LAND FILL

Year: 1996  
 TONS: 4.214  
 TSD EPA ID: IRC957100891  
 Category Code: 151  
 Category Description: Asbestos containing waste  
 Method Description: LANDFILL

DATABASE	STATUS	DISTANCE	ELEVATION	MAP ID
HWIS-CA	Listed	0.22 miles N	407 ft (29 ft higher than site)	<b>131</b>
SITE NAME			MAPS	ID
HOLLYWOOD COMMUNITY HOUSING CORP			<a href="#">1</a> , <a href="#">2</a> , <a href="#">3</a>	CAC001165904
ADDRESS			CITY	ZIP
1805 WILCOX AVE			LOS ANGELES	90028

**DETAILS**

Facility Information: EPA ID: CAC001165904  
 Facility County: 19  
 Mailing Street: 1726 N WHITNEY AVE  
 Mailing City: LOS ANGELES  
 Mailing State: CA  
 Mailing Zip: 900280000  
 Contact Name: HOLLYWOOD COMMUNITY HOUSING CO  
 Contact Phone: 2134690710

Generator Details: Year: 1997  
 TONS: 21.9128  
 TSD EPA ID: UTC093012201  
 Category Code: 151  
 Category Description: Asbestos containing waste  
 Method Description: DISPOSAL, LAND FILL

Year: 1997  
 TONS: 21.9128  
 TSD EPA ID: UTC093012201  
 Category Code: 151  
 Category Description: Asbestos containing waste  
 Method Description: LANDFILL

Year: 1997  
 TONS: 4.214  
 TSD EPA ID: AZD983481813

[More Details Link](#)

DATABASE	STATUS	DISTANCE	ELEVATION	MAP ID
Hist-Manufacturing	Listed	0.22 miles W	376 ft (2 ft lower than site)	<b>132</b>
SITE NAME			MAPS	ID
RAMODIS			<a href="#">1</a> , <a href="#">2</a> , <a href="#">3</a>	933587-PD
ADDRESS			CITY	ZIP
6630 HOLLYWOOD BLVD # D			LOS ANGELES	90028-6275

**DETAILS**

Listing Year: 1997  
 SIC Category: SHELLS-MARINE (MANUFACTURERS)  
 SIC Code: 399905

DATABASE	STATUS	DISTANCE	ELEVATION	MAP ID
AIR-DIST-CA	Listed	0.22 miles N	407 ft (29 ft higher than site)	<b>133</b>
SITE NAME			MAPS	ID
UNION DLR, GIRAYR GUEMIK SIZIAN			<a href="#">1</a> , <a href="#">2</a> , <a href="#">3</a>	33900-SC
ADDRESS			CITY	ZIP
1803 N CAHUENGA			LOS ANGELES	90028

**DETAILS**

District: South Coast APCD  
 Business Info ID: 33900  
 County Code: LA  
 County: Los Angeles  
 Facility Status: OUT OF BUSINESS  
 Number of Employees: 0  
 Location Zip Code Extension: Not Reported  
 Facility Representative First Name: UNKNOWN  
 Facility Representative Last Name: UNKNOWN  
 Location Area Code: 213  
 Location Phone Number: 4624607  
 Location Phone Extension: Not Reported  
 Mailing Address: 1803 N CAHUENGA  
 Mailing City: LOS ANGELES  
 Mailing State: CA  
 Mailing Zip Code: 90028  
 Mailing Zip Code Extension: Not Reported  
 Mailing Area Code: 213  
 Mailing Phone Number: 4624607  
 Mailing Phone Extension: Not Reported  
 Mailing Representative First Name: UNKNOWN  
 Mailing Representative Last Name: UNKNOWN

DATABASE	STATUS	DISTANCE	ELEVATION	MAP ID
Hist-HWS-CA	Listed	0.22 miles N	407 ft (29 ft higher than site)	<b>133</b>
SITE NAME			MAPS	ID
UNOCAL #0823			<a href="#">1</a> , <a href="#">2</a> , <a href="#">3</a>	5352801
ADDRESS			CITY	ZIP
1803 CAHUENGA			HOLLYWOOD	90028

DETAILS				
Reported Date: 1998				

DATABASE	STATUS	DISTANCE	ELEVATION	MAP ID
Hist-LUSTIS-CA	Listed	0.22 miles N	407 ft (29 ft higher than site)	<b>133</b>
SITE NAME			MAPS	ID
UNOCAL #0823			<a href="#">1</a> , <a href="#">2</a> , <a href="#">3</a>	5352801
ADDRESS			CITY	ZIP
1803 CAHUENGA BLVD N			HOLLYWOOD	90028

DETAILS				
Reported Date: 1998				

DATABASE	STATUS	DISTANCE	ELEVATION	MAP ID
HIST-R4-CA	Listed	0.22 miles N	407 ft (29 ft higher than site)	<b>133</b>
SITE NAME			MAPS	ID
UNOCAL #0823			<a href="#">1</a> , <a href="#">2</a> , <a href="#">3</a>	900280061-UST
ADDRESS			CITY	ZIP
1803 CAHUENGA BLVD N			HOLLYWOOD	90028

**DETAILS**

Type: UST  
 Source of the list: Region 4 - Los Angeles Regional Water Quality Control Board  
 CASENO: 900280061  
 STAFF: MSH  
 LEGENDCODE: RC  
 LOCATION COMMUNITY: Hollywood  
 LOCATION XSTREET: YUCCA  
 STATUS: 9  
 LEADAGENCY: R  
 DISTANCE: 15934  
 STATE\_WELL: TLP01  
 DTW: 0  
 LAT: 34.1041324401  
 LONG: -118.330071549

DATABASE	STATUS	DISTANCE	ELEVATION	MAP ID
Hist-Regional-LUST-CA	Listed	0.22 miles N	407 ft (29 ft higher than site)	<b>133</b>
SITE NAME			MAPS	ID
UNOCAL #0823			<a href="#">1</a> , <a href="#">2</a> , <a href="#">3</a>	5352801
ADDRESS			CITY	ZIP
1803 CAHUENGA BLVD N			HOLLYWOOD	90028

**DETAILS**

Reported Date: 1998  
 List: Region #4-UST Leak List  
 Agency: Regional Water Quality Control Board, Region #4

DATABASE	STATUS	DISTANCE	ELEVATION	MAP ID
LUST-Closed-CA	Completed - Case Closed	0.22 miles N	407 ft (29 ft higher than site)	<b>133</b>
SITE NAME			MAPS	ID
UNOCAL #0823			<a href="#">1</a> , <a href="#">2</a> , <a href="#">3</a>	T0603700756
ADDRESS			CITY	ZIP
1803 CAHUENGA BLVD N			HOLLYWOOD	90028

**DETAILS**

Sites Details

URL: [http://geotracker.waterboards.ca.gov/profile\\_report.asp?global\\_id=T0603700756](http://geotracker.waterboards.ca.gov/profile_report.asp?global_id=T0603700756)

Global ID: T0603700756

Case Type: LUST Cleanup Site

Status: Completed - Case Closed

Status Date: 1997-10-20 00:00:00

Lead Agency: LOS ANGELES RWQCB (REGION 4)

Case Worker: Not Reported

Local Agency: LOS ANGELES, CITY OF

RB Case Number: 900280061

Loc Case Number: Not Reported

File Location: Not Reported

Potential Contaminants of Concern: Gasoline

Potential Media Affected: Soil

Site History: Not Reported

Agency Provided Latitude: 34.1039269

Agency Provided Longitude: -118.3298902

MTBE/Region Details

: Not Reported

Regulatory Activities Details

Action Date: 1983-10-12

Action Type: Other

Action: LeakReported

[More Details Link](#)

DATABASE	STATUS	DISTANCE	ELEVATION	MAP ID
AIR-DIST-CA	Listed	0.22 miles W	379 ft (1 ft higher than site)	<b>134</b>
SITE NAME			MAPS	ID
FAME OF HOLLYWOOD CAFE			<a href="#">1</a> , <a href="#">2</a> , <a href="#">3</a>	73157-SC
ADDRESS			CITY	ZIP
6633 HOLLYWOOD BLVD			LOS ANGELES	90028



**DETAILS**

District: South Coast APCD  
 Business Info ID: 73157  
 County Code: LA  
 County: Los Angeles  
 Facility Status: ACTIVE  
 Number of Employees: 0  
 Location Zip Code Extension: 6207  
 Facility Representative First Name: Not Reported  
 Facility Representative Last Name: Not Reported  
 Location Area Code: Not Reported  
 Location Phone Number: Not Reported  
 Location Phone Extension: Not Reported  
 Mailing Address: 6633 HOLLYWOOD BLVD  
 Mailing City: LOS ANGELES  
 Mailing State: CA  
 Mailing Zip Code: 90028  
 Mailing Zip Code Extension: 6207  
 Mailing Area Code: Not Reported  
 Mailing Phone Number: Not Reported  
 Mailing Phone Extension: Not Reported  
 Mailing Representative First Name: Not Reported  
 Mailing Representative Last Name: Not Reported

DATABASE	STATUS	DISTANCE	ELEVATION	MAP ID
AIR-DIST-CA	Listed	0.22 miles NW	399 ft (21 ft higher than site)	<b>135</b>
SITE NAME			MAPS	ID
1802 WHITLEY			<a href="#">1</a> , <a href="#">2</a> , <a href="#">3</a>	174203-SC
ADDRESS			CITY	ZIP
1802 N WHITLEY AVE			LOS ANGELES	90028

**DETAILS**

District: South Coast APCD  
 Business Info ID: 174203  
 County Code: LA  
 County: Los Angeles  
 Facility Status: ACTIVE  
 Number of Employees: 0  
 Location Zip Code Extension: Not Reported  
 Facility Representative First Name: ANGEL  
 Facility Representative Last Name: ALCALA  
 Location Area Code: 323  
 Location Phone Number: 8604900  
 Location Phone Extension: 4905  
 Mailing Address: 6922 HOLLYWOOD BLVD 9TH FLOOR  
 Mailing City: LOS ANGELES  
 Mailing State: CA  
 Mailing Zip Code: 90028  
 Mailing Zip Code Extension: Not Reported  
 Mailing Area Code: 323  
 Mailing Phone Number: 8604900  
 Mailing Phone Extension: Not Reported  
 Mailing Representative First Name: ANGEL  
 Mailing Representative Last Name: ALCALA

DATABASE	STATUS	DISTANCE	ELEVATION	MAP ID
FRS-US	Listed	0.22 miles W	366 ft (12 ft lower than site)	<b>136</b>
SITE NAME			MAPS	ID
SELMA AVE ELEMENTARY SCHOOL			<a href="#">1</a> , <a href="#">2</a> , <a href="#">3</a>	110036944992
ADDRESS			CITY	ZIP
6611 SELMA AVE			LOS ANGELES	90028

**DETAILS**

Registry ID: 110036944992  
 FRS Facility Detail: [http://iaspub.epa.gov/enviro/fii\\_query\\_detail.disp\\_program\\_facility?p\\_registry\\_id=110036944992](http://iaspub.epa.gov/enviro/fii_query_detail.disp_program_facility?p_registry_id=110036944992)  
 Create Date: 22-JUN-2008 09:57:43  
 Update Date: 28-MAR-2014 21:17:37  
 Program System: RCRAINFO  
 Interest Types: LQG

DATABASE	STATUS	DISTANCE	ELEVATION	MAP ID
Hist-US	No Longer Listed	0.22 miles W	366 ft (12 ft lower than site)	<b>136</b>
SITE NAME			MAPS	ID
SELMA AVE ELEMENTARY SCHOOL			<a href="#">1</a> , <a href="#">2</a> , <a href="#">3</a>	5CB2F9E-CAR000197244
ADDRESS			CITY	ZIP
6611 SELMA AVE			LOS ANGELES	90028
DETAILS				
OrgDatabase: RCRA ArchDate: 3/23/2013				

DATABASE	STATUS	DISTANCE	ELEVATION	MAP ID
HWIS-CA	Listed	0.22 miles W	366 ft (12 ft lower than site)	<b>136</b>
SITE NAME			MAPS	ID
LAUSD/ SELMA AVE ELEM			<a href="#">1</a> , <a href="#">2</a> , <a href="#">3</a>	CAL000000634
ADDRESS			CITY	ZIP
6611 SELMA AVE			LOS ANGELES	90015

**DETAILS**

Facility Information: EPA ID: CAL000000634  
 Facility County: 19  
 Mailing Street: 1449 S SAN PEDRO ST  
 Mailing City: LOS ANGELES  
 Mailing State: CA  
 Mailing Zip: 900153119  
 Contact Name: LOS ANGELES USD  
 Contact Phone: 2137435086

Generator Details: Year: 2002  
 TONS: 0.075  
 TSD EPA ID: CAD028409019  
 Category Code: 181  
 Category Description: Other inorganic solid waste  
 Method Description: TRANSFER STATION

Year: 2000  
 TONS: 0.01  
 TSD EPA ID: CAT080033681  
 Category Code: 352  
 Category Description: Other organic solids  
 Method Description: LANDFILL

Year: 2000  
 TONS: 0.01  
 TSD EPA ID: CAT080033681

[More Details Link](#)

DATABASE	STATUS	DISTANCE	ELEVATION	MAP ID
RCRA-LQG-US	Listed	0.22 miles W	366 ft (12 ft lower than site)	<b>136</b>
SITE NAME			MAPS	ID
SELMA AVE ELEMENTARY SCHOOL			<a href="#">1</a> , <a href="#">2</a> , <a href="#">3</a>	CAR000197244
ADDRESS			CITY	ZIP
6611 SELMA AVE			LOS ANGELES	90028

**DETAILS**

Additional details may be found online using the following link:  
[http://oaspub.epa.gov/enviro/fii\\_query\\_dtl.disp\\_program\\_facility?pgm\\_sys\\_id\\_in=CAR000197244&pgm\\_sys\\_acrnm\\_in=RCRAINFO](http://oaspub.epa.gov/enviro/fii_query_dtl.disp_program_facility?pgm_sys_id_in=CAR000197244&pgm_sys_acrnm_in=RCRAINFO)  
 Source Type: Notification  
 Generator Status Universe: LQG  
 Generator Status: Large Quantity Generator  
 NAICS1: ELEMENTARY AND SECONDARY SCHOOLS  
 Active Site Indicator: H----  
 Owner Name: LAUSD  
 Operator Name: SELMA AVE ELEMENTARY SCHOOL  
 In Handler Universes: Y  
 In a Universe: Y  
 Short Term Generator: N  
 Importer Activity: N  
 Mixed Waste Generator: N  
 Transporter Activity: N  
 Transfer Facility: N  
 Recycler Activity: N  
 Onsite Burner Exemption: N  
 Furnace Exemption: N  
 Underground Injection Activity: N  
 Receives Waste From Off-site: N  
 Universal Waste: N  
 Universal Waste Destination Facility: N  
 Used Oil Universe: NNNNNNN  
 Federal Universal Waste: N  
 Active Site Federally Regulated TSD: -----  
 Active Site Converter TSD: -----

[More Details Link](#)

DATABASE	STATUS	DISTANCE	ELEVATION	MAP ID
HWIS-CA	Listed	0.22 miles NE	405 ft (27 ft higher than site)	<b>137</b>
SITE NAME			MAPS	ID
HALIFAX PARTNERS LP			<a href="#">1</a> , <a href="#">2</a> , <a href="#">3</a>	CAC001332416
ADDRESS			CITY	ZIP
6376 YUCCA ST			HOLLYWOOD	90028

**DETAILS**

Facility Information: EPA ID: CAC001332416  
 Facility County: 19  
 Mailing Street: 10794 WEYBURN AVENUE  
 Mailing City: LOS ANGELES  
 Mailing State: CA  
 Mailing Zip: 900240000  
 Contact Name: HALIFAX PARTNERS LP  
 Contact Phone: 0000000000

Generator Details: Year: 1997  
 TONS: 0.15  
 TSD EPA ID: CAD000088252  
 Category Code: 352  
 Category Description: Other organic solids  
 Method Description: TRANSFER STATION

DATABASE	STATUS	DISTANCE	ELEVATION	MAP ID
HWIS-CA	Listed	0.22 miles NE	405 ft (27 ft higher than site)	<b>137</b>
SITE NAME			MAPS	ID
HALIFAX PARTNERS LP			<a href="#">1</a> , <a href="#">2</a> , <a href="#">3</a>	CAC001241080
ADDRESS			CITY	ZIP
6376 YUCCA ST			HOLLYWOOD	90028

**DETAILS**

Facility Information: EPA ID: CAC001241080  
 Facility County: 19  
 Mailing Street: 10794 WEYBURN AVENUE  
 Mailing City: LOS ANGELES  
 Mailing State: CA  
 Mailing Zip: 900240000  
 Contact Name: Not Reported  
 Contact Phone: 0000000000

Generator Details: Year: 1997  
 TONS: 33.712  
 TSD EPA ID: CAL000027741  
 Category Code: 151  
 Category Description: Asbestos containing waste  
 Method Description: DISPOSAL, LAND FILL

Year: 1997  
 TONS: 33.712  
 TSD EPA ID: CAL000027741  
 Category Code: 151  
 Category Description: Asbestos containing waste  
 Method Description: LANDFILL

DATABASE	STATUS	DISTANCE	ELEVATION	MAP ID
Hist-CA	No Longer Listed	0.23 miles SE	357 ft (21 ft lower than site)	<b>138</b>
SITE NAME			MAPS	ID
6363 PARTNERS LLC			<a href="#">1</a> , <a href="#">2</a> , <a href="#">3</a>	4520598C- CAC002591061
ADDRESS			CITY	ZIP
6363 SUNSET BLVD			HOLLYWOOD	90028
DETAILS				
No Additional Details Found				

DATABASE	STATUS	DISTANCE	ELEVATION	MAP ID
HWIS-CA	Listed	0.23 miles SE	357 ft (21 ft lower than site)	<b>138</b>
SITE NAME			MAPS	ID
LOS ANGELES FILM SCHOOL			<a href="#">1</a> , <a href="#">2</a> , <a href="#">3</a>	CAC002779043
ADDRESS			CITY	ZIP
6363 W SUNSET BLVD			HOLLYWOOD	90028
DETAILS				
<p>Facility Information: EPA ID: CAC002779043            Facility County: 19            Mailing Street: 6363 W SUNSET BLVD            Mailing City: HOLLYWOOD            Mailing State: CA            Mailing Zip: 900287317            Contact Name: CHUCK MILLER            Contact Phone: 6612646746</p> <p>Generator Details: Year: 2014            TONS: 8.8            TSD EPA ID: CAD009007626            Category Code: 151            Category Description: Asbestos containing waste            Method Description: LANDFILL OR SURFACE IMPOUNDMENT THAT WILL BE CLOSED AS LANDFILL( TO INCLUDE ON-SITE TREATMENT AND/OR STABILIZATION)</p>				

DATABASE	STATUS	DISTANCE	ELEVATION	MAP ID
HWIS-CA	Listed	0.23 miles SE	357 ft (21 ft lower than site)	<b>138</b>
SITE NAME			MAPS	ID
6363 PARTNERS LLC			<a href="#">1</a> , <a href="#">2</a> , <a href="#">3</a>	CAC002591061
ADDRESS			CITY	ZIP
6363 SUNSET BLVD			HOLLYWOOD	90028



**DETAILS**

Facility Information: EPA ID: CAC002591061  
 Facility County: 19  
 Mailing Street: PO BOX 5148  
 Mailing City: WINTER PARK  
 Mailing State: FL  
 Mailing Zip: 32793  
 Contact Name: GEOFF ROGERS  
 Contact Phone: 4076790100

Generator Details: Year: 2005  
 TONS: 12.642  
 TSD EPA ID: CAD009007626  
 Category Code: 151  
 Category Description: Asbestos containing waste  
 Method Description: DISPOSAL, LAND FILL

Year: 2005  
 TONS: 12.642  
 TSD EPA ID: CAD009007626  
 Category Code: 151  
 Category Description: Asbestos containing waste  
 Method Description: LANDFILL

DATABASE	STATUS	DISTANCE	ELEVATION	MAP ID
HWIS-CA	Listed	0.23 miles SE	357 ft (21 ft lower than site)	<b>138</b>
SITE NAME			MAPS	ID
6363 PARTNERS LP			<a href="#">1</a> , <a href="#">2</a> , <a href="#">3</a>	CAC002596950
ADDRESS			CITY	ZIP
6363 W SUNSET BLVD FL 9			HOLLYWOOD	90028

**DETAILS**

Facility Information: EPA ID: CAC002596950  
 Facility County: 19  
 Mailing Street: PO BOX 5148  
 Mailing City: WINTER PARK  
 Mailing State: FL  
 Mailing Zip: 327935148  
 Contact Name: PATRICK OLMSTEAD  
 Contact Phone: 3237692492

Generator Details: Year: 2006  
 TONS: 139.9048  
 TSD EPA ID: AZC950823111  
 Category Code: 151  
 Category Description: Asbestos containing waste  
 Method Description: Not Reported

Year: 2006  
 TONS: 0.45  
 TSD EPA ID: NVT330010000  
 Category Code: 261  
 Category Description: Polychlorinated biphenyls and material containing PCBs  
 Method Description: LANDFILL

Year: 2006  
 TONS: 0.45  
 TSD EPA ID: NVT330010000

[More Details Link](#)

DATABASE	STATUS	DISTANCE	ELEVATION	MAP ID
AIR-DIST-CA	Listed	0.23 miles S	352 ft (26 ft lower than site)	<b>139</b>
SITE NAME			MAPS	ID
BRCP SUNSET LLC			<a href="#">1</a> , <a href="#">2</a> , <a href="#">3</a>	155878-SC
ADDRESS			CITY	ZIP
6430 SUNSET BLVD STE 460			HOLLYWOOD	90028

**DETAILS**

District: South Coast APCD  
 Business Info ID: 155878  
 County Code: LA  
 County: Los Angeles  
 Facility Status: ACTIVE  
 Number of Employees: 10  
 Location Zip Code Extension: Not Reported  
 Facility Representative First Name: ROSENDO  
 Facility Representative Last Name: RODRIGUEZ  
 Location Area Code: 323  
 Location Phone Number: 4644558  
 Location Phone Extension: Not Reported  
 Mailing Address: 6430 SUNSET BLVD STE 460  
 Mailing City: HOLLYWOOD  
 Mailing State: CA  
 Mailing Zip Code: 90028  
 Mailing Zip Code Extension: Not Reported  
 Mailing Area Code: 323  
 Mailing Phone Number: 4644558  
 Mailing Phone Extension: Not Reported  
 Mailing Representative First Name: ROSENDO  
 Mailing Representative Last Name: RODRIGUEZ

DATABASE	STATUS	DISTANCE	ELEVATION	MAP ID
Hist-CA	No Longer Listed	0.23 miles S	352 ft (26 ft lower than site)	<b>139</b>
SITE NAME			MAPS	ID
SUNSET TOWERS			<a href="#">1</a> , <a href="#">2</a> , <a href="#">3</a>	4520598C- CAC002572260
ADDRESS			CITY	ZIP
6430 SUNSET BLVD			HOLLYWOOD	90028
DETAILS				
No Additional Details Found				

DATABASE	STATUS	DISTANCE	ELEVATION	MAP ID
HWIS-CA	Listed	0.23 miles S	352 ft (26 ft lower than site)	<b>139</b>
SITE NAME			MAPS	ID
SUNSET TOWERS			<a href="#">1</a> , <a href="#">2</a> , <a href="#">3</a>	CAC002572260
ADDRESS			CITY	ZIP
6430 SUNSET BLVD			HOLLYWOOD	90028
DETAILS				
<p>Facility Information: EPA ID: CAC002572260            Facility County: 19            Mailing Street: 6430 SUNSET BLVD            Mailing City: HOLLYWOOD            Mailing State: CA            Mailing Zip: 90028            Contact Name: MARCUS RODRIGUES            Contact Phone: 3234651400</p> <p>Generator Details: Year: 2003            TONS: 0.0504            TSD EPA ID: CAD028409019            Category Code: 134            Category Description: Aqueous solution with total organic residues less than 10 percent            Method Description: TREATMENT, TANK</p>				

DATABASE	STATUS	DISTANCE	ELEVATION	MAP ID
HWIS-CA	Listed	0.23 miles S	352 ft (26 ft lower than site)	<b>139</b>
SITE NAME			MAPS	ID
m & s managment			<a href="#">1</a> , <a href="#">2</a> , <a href="#">3</a>	CAC002553927
ADDRESS			CITY	ZIP
6430 sunset blvd ste 460			HOLLYWOOD	90028

**DETAILS**

Facility Information: EPA ID: CAC002553927  
 Facility County: 19  
 Mailing Street: 6430 sunset blvd ste 460  
 Mailing City: HOLLYWOOD  
 Mailing State: CA  
 Mailing Zip: 900280000  
 Contact Name: carl asterino  
 Contact Phone: 3234644558

Generator Details: Year: 2011  
 TONS: 24  
 TSD EPA ID: CAD982042475  
 Category Code: 151  
 Category Description: Asbestos containing waste  
 Method Description: LANDFILL OR SURFACE IMPOUNDMENT THAT WILL BE CLOSED AS LANDFILL( TO INCLUDE ON-SITE TREATMENT AND/OR STABILIZATION)

Year: 2002  
 TONS: 0.4214  
 TSD EPA ID: CAD009007626  
 Category Code: 151  
 Category Description: Asbestos containing waste  
 Method Description: DISPOSAL, LAND FILL

Year: 2002  
 TONS: 0.4214  
 TSD EPA ID: CAD009007626

[More Details Link](#)

DATABASE	STATUS	DISTANCE	ELEVATION	MAP ID
AIR-DIST-CA	Listed	0.23 miles S	350 ft (28 ft lower than site)	<b>140</b>
SITE NAME			MAPS	ID
CANNON GROUP INC			<a href="#">1</a> , <a href="#">2</a> , <a href="#">3</a>	51279-SC
ADDRESS			CITY	ZIP
6464 SUNSET BLVD SUITE 1150			LOS ANGELES	90028

**DETAILS**

District: South Coast APCD  
 Business Info ID: 51279  
 County Code: LA  
 County: Los Angeles  
 Facility Status: OUT OF BUSINESS  
 Number of Employees: 0  
 Location Zip Code Extension: Not Reported  
 Facility Representative First Name: REG  
 Facility Representative Last Name: VII  
 Location Area Code: 213  
 Location Phone Number: 0  
 Location Phone Extension: Not Reported  
 Mailing Address: 6464 SUNSET BLVD SUITE 1150  
 Mailing City: LOS ANGELES  
 Mailing State: CA  
 Mailing Zip Code: 90028  
 Mailing Zip Code Extension: Not Reported  
 Mailing Area Code: 213  
 Mailing Phone Number: 0  
 Mailing Phone Extension: Not Reported  
 Mailing Representative First Name: REG  
 Mailing Representative Last Name: VII

DATABASE	STATUS	DISTANCE	ELEVATION	MAP ID
FRS-US	Listed	0.23 miles S	350 ft (28 ft lower than site)	<b>140</b>
SITE NAME			MAPS	ID
GRAPHICS HILLSIDE			<a href="#">1</a> , <a href="#">2</a> , <a href="#">3</a>	110002761342
ADDRESS			CITY	ZIP
6464 W SUNSET BLVD SUITE 940			LOS ANGELES	90028-8011

**DETAILS**

Registry ID: 110002761342  
 FRS Facility Detail: [http://iaspub.epa.gov/enviro/fii\\_query\\_detail.disp\\_program\\_facility?p\\_registry\\_id=110002761342](http://iaspub.epa.gov/enviro/fii_query_detail.disp_program_facility?p_registry_id=110002761342)  
 Create Date: 01-MAR-2000 00:00:00  
 Update Date: 29-DEC-2014 08:58:48  
 Program System: RCRAINFO  
 Interest Types: SQG

DATABASE	STATUS	DISTANCE	ELEVATION	MAP ID
Hist-CalFID-CA	Listed	0.23 miles S	350 ft (28 ft lower than site)	<b>140</b>
SITE NAME			MAPS	ID
YUZEK GUROVICH MD			<a href="#">1</a> , <a href="#">2</a> , <a href="#">3</a>	7760335
ADDRESS			CITY	ZIP
6464 W. SUNSET BLVD			LOS ANGELES	900280000
DETAILS				
Reported Date: 1998				

DATABASE	STATUS	DISTANCE	ELEVATION	MAP ID
Hist-CalFID-CA	Listed	0.23 miles S	350 ft (28 ft lower than site)	<b>140</b>
SITE NAME			MAPS	ID
GRAPHICS HILLSIDE			<a href="#">1</a> , <a href="#">2</a> , <a href="#">3</a>	178391
ADDRESS			CITY	ZIP
6464 W. SUNSET BLVD			LOS ANGELES	900280000
DETAILS				
Reported Date: 1998				

DATABASE	STATUS	DISTANCE	ELEVATION	MAP ID
Hist-CalFID-CA	Listed	0.23 miles S	350 ft (28 ft lower than site)	<b>140</b>
SITE NAME			MAPS	ID
STANLEY FOLB INTERVIVOS TRUST			<a href="#">1</a> , <a href="#">2</a> , <a href="#">3</a>	5718005
ADDRESS			CITY	ZIP
6464 W. SUNSET BLVD			LOS ANGELES	900280000
DETAILS				
Reported Date: 1998				

DATABASE	STATUS	DISTANCE	ELEVATION	MAP ID
Hist-CalFID-CA	Listed	0.23 miles S	350 ft (28 ft lower than site)	<b>140</b>
SITE NAME			MAPS	ID
FOTO SPEED			<a href="#">1</a> , <a href="#">2</a> , <a href="#">3</a>	7760333
ADDRESS			CITY	ZIP
6464 W. SUNSET BLVD			LOS ANGELES	900280000
DETAILS				
Reported Date: 1998				

DATABASE	STATUS	DISTANCE	ELEVATION	MAP ID
Hist-CalFID-CA	Listed	0.23 miles S	350 ft (28 ft lower than site)	<b>140</b>
SITE NAME			MAPS	ID
MILTON M BIRNBAUM MD			<a href="#">1</a> , <a href="#">2</a> , <a href="#">3</a>	7760334
ADDRESS			CITY	ZIP
6464 W. SUNSET BLVD			LOS ANGELES	900280000
DETAILS				
Reported Date: 1998				

DATABASE	STATUS	DISTANCE	ELEVATION	MAP ID
Hist-FINDS-US	Listed	0.23 miles S	350 ft (28 ft lower than site)	<b>140</b>
SITE NAME			MAPS	ID
GRAPHICS HILLSIDE			<a href="#">1</a> , <a href="#">2</a> , <a href="#">3</a>	178391
ADDRESS			CITY	ZIP
6464 W SUNSET BLVD SUITE 940			LOS ANGELES	90028
DETAILS				
Reported Date: 1998				



DATABASE	STATUS	DISTANCE	ELEVATION	MAP ID
Hist-Manufacturing	Listed	0.23 miles S	350 ft (28 ft lower than site)	<b>140</b>
SITE NAME			MAPS	ID
Blue Star Media Group			<a href="#">1</a> , <a href="#">2</a> , <a href="#">3</a>	23601
ADDRESS			CITY	ZIP
6464 W Sunset Blvd # 550			Los Angeles	90028-8000
DETAILS				
Site Added: 1/1/2013				

DATABASE	STATUS	DISTANCE	ELEVATION	MAP ID
Hist-Printers	Listed	0.23 miles S	350 ft (28 ft lower than site)	<b>140</b>
SITE NAME			MAPS	ID
On Target Media Group			<a href="#">1</a> , <a href="#">2</a> , <a href="#">3</a>	85868
ADDRESS			CITY	ZIP
6464 W Sunset Blvd			Los Angeles	90028
DETAILS				
Sic Code: 2741 Desc: Printer/Publisher/Comm./Retail Site Added: 2/2010				

DATABASE	STATUS	DISTANCE	ELEVATION	MAP ID
Hist-Printers	Listed	0.23 miles S	350 ft (28 ft lower than site)	<b>140</b>
SITE NAME			MAPS	ID
Blue Star Media Group			<a href="#">1</a> , <a href="#">2</a> , <a href="#">3</a>	85869
ADDRESS			CITY	ZIP
6464 W Sunset Blvd # 550			Los Angeles	90028

**DETAILS**

Sic Code: 2741  
 Desc: Printer/Publisher/Comm./Retail  
 Site Added: 2/2010

DATABASE	STATUS	DISTANCE	ELEVATION	MAP ID
Hist-Printers	Listed	0.23 miles S	350 ft (28 ft lower than site)	<b>140</b>
SITE NAME			MAPS	ID
COPY MAT			<a href="#">1</a> , <a href="#">2</a> , <a href="#">3</a>	123161
ADDRESS			CITY	ZIP
6464 W SUNSET BLVD 100			Los Angeles	90028

**DETAILS**

Sic Code: 2752  
 Desc: Printer/Publisher/Comm./Retail  
 Site Added: 2/2010

DATABASE	STATUS	DISTANCE	ELEVATION	MAP ID
Hist-Printers	Listed	0.23 miles S	350 ft (28 ft lower than site)	<b>140</b>
SITE NAME			MAPS	ID
Copymat			<a href="#">1</a> , <a href="#">2</a> , <a href="#">3</a>	149157
ADDRESS			CITY	ZIP
6464 W Sunset Blvd # 100			Los Angeles	90028

**DETAILS**

Sic Code: 2752  
 Desc: Printer/Publisher/Comm./Retail  
 Site Added: 2/2010

DATABASE	STATUS	DISTANCE	ELEVATION	MAP ID
Hist-Printers	Listed	0.23 miles S	350 ft (28 ft lower than site)	<b>140</b>
SITE NAME			MAPS	ID
FOODCHAIN RECORDS			<a href="#">1</a> , <a href="#">2</a> , <a href="#">3</a>	77044
ADDRESS			CITY	ZIP
6464 W SUNSET BLVD 920			Los Angeles	90028
DETAILS				
Sic Code: 2741 Desc: Printer/Publisher/Comm./Retail Site Added: 2/2010				

DATABASE	STATUS	DISTANCE	ELEVATION	MAP ID
Hist-US	No Longer Listed	0.23 miles S	350 ft (28 ft lower than site)	<b>140</b>
SITE NAME			MAPS	ID
GRAPHICS HILLSIDE			<a href="#">1</a> , <a href="#">2</a> , <a href="#">3</a>	5CB2F9E- CAD981974058
ADDRESS			CITY	ZIP
6464 W SUNSET BLVD SUITE 940			LOS ANGELES	90028
DETAILS				
OrgDatabase: RCRA ArchDate: 3/23/2013				

DATABASE	STATUS	DISTANCE	ELEVATION	MAP ID
Hist-Vehicle-Washing	Listed	0.23 miles S	350 ft (28 ft lower than site)	<b>140</b>
SITE NAME			MAPS	ID
HOLLYWOOD DETAIL SHOP			<a href="#">1</a> , <a href="#">2</a> , <a href="#">3</a>	346557-PD
ADDRESS			CITY	ZIP
6464 W SUNSET BLVD			LOS ANGELES	90028-8001

**DETAILS**

Listing Year: 1997  
 SIC Category: AUTOMOBILE DETAIL & CLEAN-UP SERVICE  
 SIC Code: 754203

DATABASE	STATUS	DISTANCE	ELEVATION	MAP ID
HWIS-CA	Listed	0.23 miles S	350 ft (28 ft lower than site)	<b>140</b>
SITE NAME			MAPS	ID
GRAPHICS HILLSIDE			<a href="#">1</a> , <a href="#">2</a> , <a href="#">3</a>	CAD981974058
ADDRESS			CITY	ZIP
6464 W SUNSET BLVD SUITE 940			LOS ANGELES	90028

**DETAILS**

Facility Information: EPA ID: CAD981974058  
 Facility County: 19  
 Mailing Street: 6464 W SUNSET BLVD SUITE 940  
 Mailing City: Not Reported  
 Mailing State: CA  
 Mailing Zip: 900280000  
 Contact Name: Not Reported  
 Contact Phone: 0000000000

Generator Details: Year: 1995  
 TONS: 0.1042  
 TSD EPA ID: CAD108040858  
 Category Code: 541  
 Category Description: Photochemicals/photoprocessing waste  
 Method Description: RECYCLER

Year: 1994  
 TONS: 0.1042  
 TSD EPA ID: CAD108040858  
 Category Code: 541  
 Category Description: Photochemicals/photoprocessing waste  
 Method Description: RECYCLER

DATABASE	STATUS	DISTANCE	ELEVATION	MAP ID
HWIS-CA	Listed	0.23 miles S	350 ft (28 ft lower than site)	<b>140</b>
SITE NAME			MAPS	ID
MILTON M BIRNBAUM MD			<a href="#">1</a> , <a href="#">2</a> , <a href="#">3</a>	CAL000077302
ADDRESS			CITY	ZIP
6464 SUNSET BLVD STE 830			LOS ANGELES	90028

**DETAILS**

Facility Information: EPA ID: CAL000077302  
 Facility County: 19  
 Mailing Street: 6464 W SUNSET BLVD STE 830  
 Mailing City: LOS ANGELES  
 Mailing State: CA  
 Mailing Zip: 900288010  
 Contact Name: BIRNBAUM MILTON M MD  
 Contact Phone: 0000000000

Generator Details: Year: 1996  
 TONS: 0.003  
 TSD EPA ID: CAD981402522  
 Category Code: 171  
 Category Description: Metal sludge (see 121)  
 Method Description: RECYCLER

Year: 1995  
 TONS: 0.003  
 TSD EPA ID: CAL000013493  
 Category Code: 171  
 Category Description: Metal sludge (see 121)  
 Method Description: RECYCLER

DATABASE	STATUS	DISTANCE	ELEVATION	MAP ID
RCRA-SQG-US	Listed	0.23 miles S	350 ft (28 ft lower than site)	<b>140</b>
SITE NAME			MAPS	ID
GRAPHICS HILLSIDE			<a href="#">1</a> , <a href="#">2</a> , <a href="#">3</a>	CAD981974058
ADDRESS			CITY	ZIP
6464 W SUNSET BLVD SUITE 940			LOS ANGELES	90028

**DETAILS**

Additional details may be found online using the following link:  
[http://oaspub.epa.gov/enviro/fii\\_query\\_dtl.disp\\_program\\_facility?pgm\\_sys\\_id\\_in=CAD981974058&pgm\\_sys\\_acrnm\\_in=RCRAINFO](http://oaspub.epa.gov/enviro/fii_query_dtl.disp_program_facility?pgm_sys_id_in=CAD981974058&pgm_sys_acrnm_in=RCRAINFO)  
 Source Type: Notification  
 Generator Status Universe: SQG  
 Generator Status: Small Quantity Generator  
 NAICS1: GRAPHIC DESIGN SERVICES  
 Active Site Indicator: H----  
 Owner Name: STAN D ELRICH  
 Operator Name: NOT REQUIRED  
 In Handler Universes: Y  
 In a Universe: Y  
 Short Term Generator: N  
 Importer Activity: N  
 Mixed Waste Generator: N  
 Transporter Activity: N  
 Transfer Facility: N  
 Recycler Activity: N  
 Onsite Burner Exemption: N  
 Furnace Exemption: N  
 Underground Injection Activity: N  
 Receives Waste From Off-site: N  
 Universal Waste: N  
 Universal Waste Destination Facility: N  
 Used Oil Universe: NNNNNNN  
 Federal Universal Waste: N  
 Active Site Federally Regulated TSD: -----  
 Active Site Converter TSD: -----

[More Details Link](#)

DATABASE	STATUS	DISTANCE	ELEVATION	MAP ID
AIR-DIST-CA	Listed	0.23 miles S	351 ft (27 ft lower than site)	<b>141</b>
SITE NAME			MAPS	ID
BRCP SUNSET LLC			<a href="#">1</a> , <a href="#">2</a> , <a href="#">3</a>	155508-SC
ADDRESS			CITY	ZIP
6430 SUNSET BLVD			LOS ANGELES	90028

**DETAILS**

District: South Coast APCD  
 Business Info ID: 155508  
 County Code: LA  
 County: Los Angeles  
 Facility Status: INACTIVE  
 Number of Employees: 0  
 Location Zip Code Extension: Not Reported  
 Facility Representative First Name: CONNIE  
 Facility Representative Last Name: PARK  
 Location Area Code: 323  
 Location Phone Number: 4644558  
 Location Phone Extension: Not Reported  
 Mailing Address: 6430 SUNSET BLVD  
 Mailing City: LOS ANGELES  
 Mailing State: CA  
 Mailing Zip Code: 90028  
 Mailing Zip Code Extension: Not Reported  
 Mailing Area Code: 323  
 Mailing Phone Number: 4644558  
 Mailing Phone Extension: Not Reported  
 Mailing Representative First Name: CONNIE  
 Mailing Representative Last Name: PARK

DATABASE	STATUS	DISTANCE	ELEVATION	MAP ID
AIR-DIST-CA	Listed	0.23 miles S	351 ft (27 ft lower than site)	<b>141</b>
SITE NAME			MAPS	ID
CABLE NEWS NETWORK			<a href="#">1</a> , <a href="#">2</a> , <a href="#">3</a>	71906-SC
ADDRESS			CITY	ZIP
6430 SUNSET BLVD			LOS ANGELES	90028

**DETAILS**

District: South Coast APCD  
 Business Info ID: 71906  
 County Code: LA  
 County: Los Angeles  
 Facility Status: OUT OF BUSINESS  
 Number of Employees: 0  
 Location Zip Code Extension: 7315  
 Facility Representative First Name: Not Reported  
 Facility Representative Last Name: Not Reported  
 Location Area Code: Not Reported  
 Location Phone Number: Not Reported  
 Location Phone Extension: Not Reported  
 Mailing Address: 6430 SUNSET BLVD  
 Mailing City: LOS ANGELES  
 Mailing State: CA  
 Mailing Zip Code: 90028  
 Mailing Zip Code Extension: 7315  
 Mailing Area Code: Not Reported  
 Mailing Phone Number: Not Reported  
 Mailing Phone Extension: Not Reported  
 Mailing Representative First Name: Not Reported  
 Mailing Representative Last Name: Not Reported

DATABASE	STATUS	DISTANCE	ELEVATION	MAP ID
AIR-DIST-CA	Listed	0.23 miles S	351 ft (27 ft lower than site)	<b>141</b>
SITE NAME			MAPS	ID
CNN AMERICA INC/TURNER BROADCASTING SYS			<a href="#">1</a> , <a href="#">2</a> , <a href="#">3</a>	148061-SC
ADDRESS			CITY	ZIP
6430 SUNSET BLVD			LOS ANGELES	90028



**DETAILS**

District: South Coast APCD  
 Business Info ID: 148061  
 County Code: LA  
 County: Los Angeles  
 Facility Status: ACTIVE  
 Number of Employees: 0  
 Location Zip Code Extension: Not Reported  
 Facility Representative First Name: DAVID  
 Facility Representative Last Name: DUBIEL  
 Location Area Code: 323  
 Location Phone Number: 9935056  
 Location Phone Extension: Not Reported  
 Mailing Address: 6430 SUNSET BLVD  
 Mailing City: LOS ANGELES  
 Mailing State: CA  
 Mailing Zip Code: 90028  
 Mailing Zip Code Extension: Not Reported  
 Mailing Area Code: 323  
 Mailing Phone Number: 9935056  
 Mailing Phone Extension: Not Reported  
 Mailing Representative First Name: DAVID  
 Mailing Representative Last Name: DUBIEL

DATABASE	STATUS	DISTANCE	ELEVATION	MAP ID
Hist-CA	No Longer Listed	0.23 miles S	351 ft (27 ft lower than site)	<b>141</b>
SITE NAME			MAPS	ID
CNN AMERICA INC			<a href="#">1</a> , <a href="#">2</a> , <a href="#">3</a>	54FDFFFA- CAC002643800
ADDRESS			CITY	ZIP
6430 W SUNSET BLVD STE 100			LOS ANGELES	90028
DETAILS				
Previous List: HWIS-CA Archived: 4/2/2012				

DATABASE	STATUS	DISTANCE	ELEVATION	MAP ID
Hist-CalFID-CA	Listed	0.23 miles S	351 ft (27 ft lower than site)	<b>141</b>
SITE NAME			MAPS	ID
COPPERFIELD INVESTMENT&DEVCOMP			<a href="#">1</a> , <a href="#">2</a> , <a href="#">3</a>	7707820
ADDRESS			CITY	ZIP
6430 SUNSET BLVD			LOS ANGELES	900280000
DETAILS				
Reported Date: 1998				

DATABASE	STATUS	DISTANCE	ELEVATION	MAP ID
Hist-CalFID-CA	Listed	0.23 miles S	351 ft (27 ft lower than site)	<b>141</b>
SITE NAME			MAPS	ID
1X COPPERFIELD INVESTMENT & DEVELOPMENT			<a href="#">1</a> , <a href="#">2</a> , <a href="#">3</a>	7707819
ADDRESS			CITY	ZIP
6430 SUNSET BLVD			LOS ANGELES	900280000
DETAILS				
Reported Date: 1998				

DATABASE	STATUS	DISTANCE	ELEVATION	MAP ID
Hist-Printers	Listed	0.23 miles S	351 ft (27 ft lower than site)	<b>141</b>
SITE NAME			MAPS	ID
TIGER BEAT MAGAZINE			<a href="#">1</a> , <a href="#">2</a> , <a href="#">3</a>	33183
ADDRESS			CITY	ZIP
6430 W SUNSET BLVD			Los Angeles	90028

DETAILS				
Sic Code: 2721 Desc: Printer/Publisher/Comm./Retail Site Added: 2/2010				

DATABASE	STATUS	DISTANCE	ELEVATION	MAP ID
Hist-Printers	Listed	0.23 miles S	351 ft (27 ft lower than site)	<b>141</b>
SITE NAME			MAPS	ID
SCARLET LETTERS			<a href="#">1</a> , <a href="#">2</a> , <a href="#">3</a>	1210154-PD
ADDRESS			CITY	ZIP
6430 W SUNSET BLVD			LOS ANGELES	90028-7901

DETAILS				
Listing Year: 1997 SIC Category: TYPESETTING (MANUFACTURERS) SIC Code: 279102				

DATABASE	STATUS	DISTANCE	ELEVATION	MAP ID
HWIS-CA	Listed	0.23 miles S	351 ft (27 ft lower than site)	<b>141</b>
SITE NAME			MAPS	ID
B R C P SUNSET LLC			<a href="#">1</a> , <a href="#">2</a> , <a href="#">3</a>	CAC002628981
ADDRESS			CITY	ZIP
6430 SUNSET BLVD			LOS ANGELES	90028

**DETAILS**

Facility Information: EPA ID: CAC002628981  
 Facility County: 19  
 Mailing Street: 6430 SUNSET BLVD STE 460  
 Mailing City: LOS ANGELES  
 Mailing State: CA  
 Mailing Zip: 900287907  
 Contact Name: LOULOU HADAWAR  
 Contact Phone: 3234644558

Generator Details: Year: 2008  
 TONS: 1.2  
 TSD EPA ID: CAD009007626  
 Category Code: 151  
 Category Description: Asbestos containing waste  
 Method Description: LANDFILL OR SURFACE IMPOUNDMENT THAT WILL BE CLOSED AS LANDFILL( TO INCLUDE ON-SITE TREATMENT AND/OR STABILIZATION)

DATABASE	STATUS	DISTANCE	ELEVATION	MAP ID
HWIS-CA	Listed	0.23 miles S	351 ft (27 ft lower than site)	<b>141</b>
SITE NAME			MAPS	ID
B R C P SUNSET LLC			<a href="#">1</a> , <a href="#">2</a> , <a href="#">3</a>	CAC002621885
ADDRESS			CITY	ZIP
6430 SUNSET BLVD			LOS ANGELES	90028

**DETAILS**

Facility Information: EPA ID: CAC002621885  
 Facility County: 19  
 Mailing Street: 6430 SUNSET BLVD STE 460  
 Mailing City: LOS ANGELES  
 Mailing State: CA  
 Mailing Zip: 90028  
 Contact Name: CONNIE PARK/PROPERTY MGR  
 Contact Phone: 3234644558

Generator Details: Year: 2008  
 TONS: 1.2  
 TSD EPA ID: CAD009007626  
 Category Code: 151  
 Category Description: Asbestos containing waste  
 Method Description: LANDFILL OR SURFACE IMPOUNDMENT THAT WILL BE CLOSED AS LANDFILL( TO INCLUDE ON-SITE TREATMENT AND/OR STABILIZATION)

Year: 2007  
 TONS: 2  
 TSD EPA ID: CAD009007626  
 Category Code: 151  
 Category Description: Asbestos containing waste  
 Method Description: LANDFILL OR SURFACE IMPOUNDMENT THAT WILL BE CLOSED AS LANDFILL( TO INCLUDE ON-SITE TREATMENT AND/OR STABILIZATION)

DATABASE	STATUS	DISTANCE	ELEVATION	MAP ID
HWIS-CA	Listed	0.23 miles S	351 ft (27 ft lower than site)	<b>141</b>
SITE NAME			MAPS	ID
TRANS WESTERN			<a href="#">1</a> , <a href="#">2</a> , <a href="#">3</a>	CAC002605899
ADDRESS			CITY	ZIP
6430 SUNSET BLVD			LOS ANGELES	90028

**DETAILS**

Facility Information: EPA ID: CAC002605899  
 Facility County: 19  
 Mailing Street: 6430 SUNSET BLVD  
 Mailing City: LOS ANGELES  
 Mailing State: CA  
 Mailing Zip: 90028  
 Contact Name: EDDIE GARCIA  
 Contact Phone: 8187005060

Generator Details: Year: 2006  
 TONS: 2.5284  
 TSD EPA ID: CAD009007626  
 Category Code: 151  
 Category Description: Asbestos containing waste  
 Method Description: DISPOSAL, LAND FILL

Year: 2006  
 TONS: 2.5284  
 TSD EPA ID: CAD009007626  
 Category Code: 151  
 Category Description: Asbestos containing waste  
 Method Description: LANDFILL

DATABASE	STATUS	DISTANCE	ELEVATION	MAP ID
HWIS-CA	Listed	0.23 miles S	351 ft (27 ft lower than site)	<b>141</b>
SITE NAME			MAPS	ID
COPPERFIELD INVESTMENT&DEVCOMP			<a href="#">1</a> , <a href="#">2</a> , <a href="#">3</a>	CAL000038256
ADDRESS			CITY	ZIP
6430 SUNSET BLVD SUITE 1508			LOS ANGELES	90028

**DETAILS**

Facility Information: EPA ID: CAL000038256  
 Facility County: 19  
 Mailing Street: 6430 SUNSET BLVD SUITE 1508  
 Mailing City: LOS ANGELES  
 Mailing State: CA  
 Mailing Zip: 900280000  
 Contact Name: COPPERFIELD INV CO  
 Contact Phone: 0000000000

Generator Details: Year: 1994  
 TONS: 160.9748  
 TSD EPA ID: CAD009007626  
 Category Code: 151  
 Category Description: Asbestos containing waste  
 Method Description: DISPOSAL, LAND FILL

Year: 1994  
 TONS: 160.9748  
 TSD EPA ID: CAD009007626  
 Category Code: 151  
 Category Description: Asbestos containing waste  
 Method Description: LANDFILL

DATABASE	STATUS	DISTANCE	ELEVATION	MAP ID
HWIS-CA	Listed	0.23 miles S	351 ft (27 ft lower than site)	<b>141</b>
SITE NAME			MAPS	ID
AMERICAN COMMUNICATION INSTITUTE			<a href="#">1</a> , <a href="#">2</a> , <a href="#">3</a>	CAL000173881
ADDRESS			CITY	ZIP
6430_W SUNSET BLVD, #501			HOLLYWOOD	90028

**DETAILS**

Facility Information: EPA ID: CAL000173881  
 Facility County: 19  
 Mailing Street: 6430 W SUNSET BLVD # 501  
 Mailing City: LOS ANGELES  
 Mailing State: CA  
 Mailing Zip: 900287901  
 Contact Name: ARTHURO RODRIGUEZ  
 Contact Phone: 3234626166

Generator Details: Year: 1997  
 TONS: 0.3127  
 TSD EPA ID: CAD981402522  
 Category Code: 541  
 Category Description: Photochemicals/photoprocessing waste  
 Method Description: RECYCLER

DATABASE	STATUS	DISTANCE	ELEVATION	MAP ID
HWIS-CA	Listed	0.23 miles S	351 ft (27 ft lower than site)	<b>141</b>
SITE NAME			MAPS	ID
S K B SUNSET LLC/SUNSET TOWER			<a href="#">1</a> , <a href="#">2</a> , <a href="#">3</a>	CAC002599319
ADDRESS			CITY	ZIP
6430 SUNSET BLVD			LOS ANGELES	90028



**DETAILS**

Facility Information: EPA ID: CAC002599319  
 Facility County: 19  
 Mailing Street: 6430 SUNSET BLVD  
 Mailing City: LOS ANGELES  
 Mailing State: CA  
 Mailing Zip: 900280000  
 Contact Name: MELISSA DROBIS  
 Contact Phone: 3234644558

Generator Details: Year: 2006  
 TONS: 33.712  
 TSD EPA ID: CAD009007626  
 Category Code: Not Reported  
 Category Description: Not Reported  
 Method Description: Not Reported

Year: 2006  
 TONS: Not Reported  
 TSD EPA ID: CAD009007626  
 Category Code: Not Reported  
 Category Description: Not Reported  
 Method Description: LANDFILL

Year: 2006  
 TONS: Not Reported  
 TSD EPA ID: CAD009007626

[More Details Link](#)

DATABASE	STATUS	DISTANCE	ELEVATION	MAP ID
HWIS-CA	Listed	0.23 miles S	351 ft (27 ft lower than site)	<b>141</b>
SITE NAME			MAPS	ID
B R C P SUNSET LLC			<a href="#">1</a> , <a href="#">2</a> , <a href="#">3</a>	CAC002615166
ADDRESS			CITY	ZIP
6430 SUNSET BLVD			LOS ANGELES	90028

**DETAILS**

Facility Information: EPA ID: CAC002615166  
 Facility County: 19  
 Mailing Street: 6430 SUNSET BLVD STE 460  
 Mailing City: LOS ANGELES  
 Mailing State: CA  
 Mailing Zip: 90028  
 Contact Name: CONNIE PARK/PROPERTY MGR  
 Contact Phone: 3234644558

Generator Details: Year: 2007  
 TONS: 5.2  
 TSD EPA ID: CAD009007626  
 Category Code: 151  
 Category Description: Asbestos containing waste  
 Method Description: Not Reported

Year: 2007  
 TONS: 55.2  
 TSD EPA ID: CAD009007626  
 Category Code: 151  
 Category Description: Asbestos containing waste  
 Method Description: LANDFILL OR SURFACE IMPOUNDMENT THAT WILL BE CLOSED AS LANDFILL( TO INCLUDE ON-SITE TREATMENT AND/OR STABILIZATION)

Year: 2007  
 TONS: Not Reported  
 TSD EPA ID: CAD009007626

[More Details Link](#)

DATABASE	STATUS	DISTANCE	ELEVATION	MAP ID
HWIS-CA	Listed	0.23 miles S	351 ft (27 ft lower than site)	<b>141</b>
SITE NAME			MAPS	ID
TRANSWESTERN BUILDING			<a href="#">1</a> , <a href="#">2</a> , <a href="#">3</a>	CAC002671562
ADDRESS			CITY	ZIP
6430 W SUNSET BLVD			LOS ANGELES	90028

**DETAILS**

Facility Information: EPA ID: CAC002671562  
 Facility County: 19  
 Mailing Street: 6430 W SUNSET BLVD  
 Mailing City: LOS ANGELES  
 Mailing State: CA  
 Mailing Zip: 900287901  
 Contact Name: CONNIE PARKS MCKINNEY  
 Contact Phone: 3234644558

Generator Details: Year: 2011  
 TONS: 1.6  
 TSD EPA ID: AZC950823111  
 Category Code: 151  
 Category Description: Asbestos containing waste  
 Method Description: LANDFILL OR SURFACE IMPOUNDMENT THAT WILL BE CLOSED AS LANDFILL( TO INCLUDE ON-SITE TREATMENT AND/OR STABILIZATION)

DATABASE	STATUS	DISTANCE	ELEVATION	MAP ID
HWIS-CA	Listed	0.23 miles S	351 ft (27 ft lower than site)	<b>141</b>
SITE NAME			MAPS	ID
B R C P SUNSET LLC			<a href="#">1</a> , <a href="#">2</a> , <a href="#">3</a>	CAC002619048
ADDRESS			CITY	ZIP
6430 SUNSET BLVD			LOS ANGELES	90028

**DETAILS**

Facility Information: EPA ID: CAC002619048  
 Facility County: 19  
 Mailing Street: 6430 SUNSET BLVD STE 460  
 Mailing City: LOS ANGELES  
 Mailing State: CA  
 Mailing Zip: 90028  
 Contact Name: LULU HADAWAR  
 Contact Phone: 3234644558

Generator Details: Year: 2007  
 TONS: 13.6  
 TSD EPA ID: CAD009007626  
 Category Code: 151  
 Category Description: Asbestos containing waste  
 Method Description: LANDFILL OR SURFACE IMPOUNDMENT THAT WILL BE CLOSED AS LANDFILL( TO INCLUDE ON-SITE TREATMENT AND/OR STABILIZATION)

DATABASE	STATUS	DISTANCE	ELEVATION	MAP ID
HWIS-CA	Listed	0.23 miles S	351 ft (27 ft lower than site)	<b>141</b>
SITE NAME			MAPS	ID
TRANSWESTERN MANAGEMENT			<a href="#">1</a> , <a href="#">2</a> , <a href="#">3</a>	CAC002654246
ADDRESS			CITY	ZIP
6430 W SUNSET BLVD STE 460			LOS ANGELES	90028

**DETAILS**

Facility Information: EPA ID: CAC002654246  
 Facility County: 19  
 Mailing Street: 6430 W SUNSET BLVD STE 460  
 Mailing City: LOS ANGELES  
 Mailing State: CA  
 Mailing Zip: 90028  
 Contact Name: LOULOU HADAWAR  
 Contact Phone: 3234644558

Generator Details: Year: 2010  
 TONS: 0.1  
 TSD EPA ID: NVT330010000  
 Category Code: 135  
 Category Description: Unspecified aqueous solution  
 Method Description: OTHER RECOVERY OF RECLAMATION FOR REUSE INCLUDING ACID REGENERATION, ORGANICS RECOVERY ECT

DATABASE	STATUS	DISTANCE	ELEVATION	MAP ID
HWIS-CA	Listed	0.23 miles S	351 ft (27 ft lower than site)	<b>141</b>
SITE NAME			MAPS	ID
CNN AMERICA INC			<a href="#">1</a> , <a href="#">2</a> , <a href="#">3</a>	CAC002643800
ADDRESS			CITY	ZIP
6430 W SUNSET BLVD STE 100			LOS ANGELES	90028

**DETAILS**

Facility Information: EPA ID: CAC002643800  
 Facility County: 19  
 Mailing Street: 6430 W SUNSET BLVD STE 100  
 Mailing City: LOS ANGELES  
 Mailing State: CA  
 Mailing Zip: 900287904  
 Contact Name: DENISE CHUNG  
 Contact Phone: 3239935217

Generator Details: Year: 2009  
 TONS: 0.03  
 TSD EPA ID: TXD077603371  
 Category Code: 741  
 Category Description: Liquids with halogenated organic compounds >= 1,000 Mg./L  
 Method Description: FUEL BLENDING PRIOR TO ENERGY RECOVERY AT ANOTHER SITE

DATABASE	STATUS	DISTANCE	ELEVATION	MAP ID
Hist-CalFID-CA	Listed	0.23 miles E	377 ft (1 ft lower than site)	<b>142</b>
SITE NAME			MAPS	ID
1X SIPRO			<a href="#">1</a> , <a href="#">2</a> , <a href="#">3</a>	7754427
ADDRESS			CITY	ZIP
1713 INAR			HOLLYWOOD	900280000
DETAILS				
Reported Date: 1998				

DATABASE	STATUS	DISTANCE	ELEVATION	MAP ID
Hist-CA	No Longer Listed	0.23 miles NW	384 ft (6 ft higher than site)	<b>143</b>
SITE NAME			MAPS	ID
CITY OF LOS ANGELES GENERAL SERVICES			<a href="#">1</a> , <a href="#">2</a> , <a href="#">3</a>	4520598C- CAC002568972
ADDRESS			CITY	ZIP
1718 N CHEROKEE AVE			LOS ANGELES	90028

**DETAILS**

No Additional Details Found

DATABASE	STATUS	DISTANCE	ELEVATION	MAP ID
HWIS-CA	Listed	0.23 miles NW	384 ft (6 ft higher than site)	<b>143</b>
SITE NAME			MAPS	ID
CITY OF LOS ANGELES GENERAL SERVICES			<a href="#">1</a> , <a href="#">2</a> , <a href="#">3</a>	CAC002568972
ADDRESS			CITY	ZIP
1718 N CHEROKEE AVE			LOS ANGELES	90028

**DETAILS**

Facility Information: EPA ID: CAC002568972  
 Facility County: 19  
 Mailing Street: 1718 N CHEROKEE AVE  
 Mailing City: LOS ANGELES  
 Mailing State: CA  
 Mailing Zip: 900280000  
 Contact Name: SHARI KUROKI MGMT ANALYST  
 Contact Phone: 2134737748

Generator Details: Year: 2003  
 TONS: 0.06255  
 TSD EPA ID: CAT080033681  
 Category Code: 491  
 Category Description: Unspecified sludge waste  
 Method Description: RECYCLER

DATABASE	STATUS	DISTANCE	ELEVATION	MAP ID
HWIS-CA	Listed	0.23 miles SE	364 ft (14 ft lower than site)	<b>144</b>
SITE NAME			MAPS	ID
BED BATH & BEYOND #384			<a href="#">1</a> , <a href="#">2</a> , <a href="#">3</a>	CAL000362302
ADDRESS			CITY	ZIP
1557 VINE ST			HOLLYWOOD	90028

**DETAILS**

Facility Information: EPA ID: CAL000362302  
 Facility County: 19  
 Mailing Street: 5151 SAN FELIPE  
 Mailing City: HOUSTON  
 Mailing State: TX  
 Mailing Zip: 770560000  
 Contact Name: CHRIS BAKER  
 Contact Phone: 7136257015

Generator Details: Year: 2014  
 TONS: 0.0135  
 TSD EPA ID: CAD008364432  
 Category Code: Not Reported  
 Category Description: Not Reported  
 Method Description: STORAGE, BULKING, AND/OR TRANSFER OFF SITE--NO TREATMENT/RECOVERY (H010-H129) OR (H131-H135)

Year: 2014  
 TONS: 0.0375  
 TSD EPA ID: CAD008364432  
 Category Code: 352  
 Category Description: Other organic solids  
 Method Description: STORAGE, BULKING, AND/OR TRANSFER OFF SITE--NO TREATMENT/RECOVERY (H010-H129) OR (H131-H135)

Year: 2014  
 TONS: 0.0305  
 TSD EPA ID: CAD008364432

[More Details Link](#)

DATABASE	STATUS	DISTANCE	ELEVATION	MAP ID
HWIS-CA	Listed	0.23 miles N	408 ft (30 ft higher than site)	<b>145</b>
SITE NAME			MAPS	ID
ERNESTO MOYA			<a href="#">1</a> , <a href="#">2</a> , <a href="#">3</a>	CAC002621711
ADDRESS			CITY	ZIP
1811 N CAHUENGA BLVD			HOLLYWOOD	90028



**DETAILS**

Facility Information: EPA ID: CAC002621711  
 Facility County: 19  
 Mailing Street: 1811 N CAHUENGA BLVD  
 Mailing City: HOLLYWOOD  
 Mailing State: CA  
 Mailing Zip: 900285001  
 Contact Name: ERNESTO MOYA  
 Contact Phone: 3234659535

Generator Details: Year: 2007  
 TONS: 0.03  
 TSD EPA ID: CAD044429835  
 Category Code: 331  
 Category Description: Off-specification, aged or surplus organics  
 Method Description: STORAGE, BULKING, AND/OR TRANSFER OFF SITE--NO TREATMENT/RECOVERY (H010-H129) OR (H131-H135)

DATABASE	STATUS	DISTANCE	ELEVATION	MAP ID
AIR-DIST-CA	Listed	0.23 miles E	367 ft (11 ft lower than site)	<b>146</b>
SITE NAME			MAPS	ID
SNYDER VINE OWNER, LLC			<a href="#">1</a> , <a href="#">2</a> , <a href="#">3</a>	180239-SC
ADDRESS			CITY	ZIP
1601 VINE ST			LOS ANGELES	90028

**DETAILS**

District: South Coast APCD  
 Business Info ID: 180239  
 County Code: LA  
 County: Los Angeles  
 Facility Status: ACTIVE  
 Number of Employees: 0  
 Location Zip Code Extension: Not Reported  
 Facility Representative First Name: JASON  
 Facility Representative Last Name: SHENG  
 Location Area Code: 714  
 Location Phone Number: 3579899  
 Location Phone Extension: Not Reported  
 Mailing Address: 1601 VINE ST  
 Mailing City: LOS ANGELES  
 Mailing State: CA  
 Mailing Zip Code: 90028  
 Mailing Zip Code Extension: Not Reported  
 Mailing Area Code: 714  
 Mailing Phone Number: 3579899  
 Mailing Phone Extension: Not Reported  
 Mailing Representative First Name: JASON  
 Mailing Representative Last Name: SHENG

DATABASE	STATUS	DISTANCE	ELEVATION	MAP ID
Hist-CA	No Longer Listed	0.23 miles N	409 ft (31 ft higher than site)	<b>147</b>
SITE NAME			MAPS	ID
Eco-Zone Recycling			<a href="#">1</a> , <a href="#">2</a> , <a href="#">3</a>	603DB3B1- RC141443.001
ADDRESS			CITY	ZIP
1804 WILCOX AVE			HOLLYWOOD	90028
DETAILS				
No Additional Details Found				

DATABASE	STATUS	DISTANCE	ELEVATION	MAP ID
Hist-Manufacturing	Listed	0.24 miles W	372 ft (6 ft lower than site)	<b>148</b>
SITE NAME			MAPS	ID
TRULINE			<a href="#">1</a> , <a href="#">2</a> , <a href="#">3</a>	978011-PD
ADDRESS			CITY	ZIP
1642 N CHEROKEE AVE			LOS ANGELES	90028-6212
DETAILS				
Listing Year: 1997 SIC Category: FISHING TACKLE-MANUFACTURERS SIC Code: 394914				

DATABASE	STATUS	DISTANCE	ELEVATION	MAP ID
Hist-Printers	Listed	0.24 miles W	375 ft (3 ft lower than site)	<b>149</b>
SITE NAME			MAPS	ID
ARMENIAN OBSERVER			<a href="#">1</a> , <a href="#">2</a> , <a href="#">3</a>	10110
ADDRESS			CITY	ZIP
6646 HOLLYWOOD BLVD			Los Angeles	90028
DETAILS				
Sic Code: 2711 Desc: Printer/Publisher/Comm./Retail Site Added: 2/2010				

DATABASE	STATUS	DISTANCE	ELEVATION	MAP ID
Hist-Printers	Listed	0.24 miles W	375 ft (3 ft lower than site)	<b>149</b>
SITE NAME			MAPS	ID
ARMENIAN OBSERVER			<a href="#">1</a> , <a href="#">2</a> , <a href="#">3</a>	1124371-PD
ADDRESS			CITY	ZIP
6646 HOLLYWOOD BLVD			LOS ANGELES	90028-6274

DETAILS				
Listing Year: 1997 SIC Category: NEWSPAPERS (PUBLISHERS) SIC Code: 271101				

DATABASE	STATUS	DISTANCE	ELEVATION	MAP ID
Hist-Printers	Listed	0.24 miles W	375 ft (3 ft lower than site)	<b>149</b>
SITE NAME			MAPS	ID
Armenian Observer			<a href="#">1</a> , <a href="#">2</a> , <a href="#">3</a>	20446
ADDRESS			CITY	ZIP
6646 Hollywood Blvd # 210			Los Angeles	90028

DETAILS				
Sic Code: 2711 Desc: Printer/Publisher/Comm./Retail Site Added: 2/2010				

DATABASE	STATUS	DISTANCE	ELEVATION	MAP ID
Hist-USTReg-CA	Listed	0.24 miles W	364 ft (14 ft lower than site)	<b>150</b>
SITE NAME			MAPS	ID
LAUSD			<a href="#">1</a> , <a href="#">2</a> , <a href="#">3</a>	4041739
ADDRESS			CITY	ZIP
6631 SELMA			LOS ANGELES	90015

DETAILS				
Reported Date: 1998				

DATABASE	STATUS	DISTANCE	ELEVATION	MAP ID
HWIS-CA	Listed	0.24 miles SW	358 ft (20 ft lower than site)	<b>151</b>
SITE NAME			MAPS	ID
HOME SAVINGS OF AMERICA			<a href="#">1</a> , <a href="#">2</a> , <a href="#">3</a>	CAC000959856
ADDRESS			CITY	ZIP
1525 CASSIL PLACE			LOS ANGELES	90028

**DETAILS**

Facility Information: EPA ID: CAC000959856  
 Facility County: 19  
 Mailing Street: 4900 RIVERGRADE RD  
 Mailing City: IRWINDALE  
 Mailing State: CA  
 Mailing Zip: 917060000  
 Contact Name: HOME SAVINGS OF AMERICA  
 Contact Phone: 0000000000

Generator Details: Year: 1994  
 TONS: 1.6856  
 TSD EPA ID: CAL000027741  
 Category Code: 151  
 Category Description: Asbestos containing waste  
 Method Description: DISPOSAL, LAND FILL

Year: 1994  
 TONS: 1.6856  
 TSD EPA ID: CAL000027741  
 Category Code: 151  
 Category Description: Asbestos containing waste  
 Method Description: LANDFILL

DATABASE	STATUS	DISTANCE	ELEVATION	MAP ID
Hist-CalFID-CA	Listed	0.24 miles E	373 ft (5 ft lower than site)	<b>152</b>
SITE NAME			MAPS	ID
1X HJT HOLLYWOOD LTD.			<a href="#">1</a> , <a href="#">2</a> , <a href="#">3</a>	7709005
ADDRESS			CITY	ZIP
1660 VINE ST			HOLLYWOOD	900280000

DETAILS
Reported Date: 1998

DATABASE	STATUS	DISTANCE	ELEVATION	MAP ID
AIR-DIST-CA	Listed	0.24 miles SE	358 ft (20 ft lower than site)	<b>153</b>
SITE NAME			MAPS	ID
6353 PARTNERS, LLP			<a href="#">1</a> , <a href="#">2</a> , <a href="#">3</a>	165062-SC
ADDRESS			CITY	ZIP
6353 SUNSET BLVD			LOS ANGELES	90028

DETAILS
District: South Coast APCD Business Info ID: 165062 County Code: LA County: Los Angeles Facility Status: ACTIVE Number of Employees: 0 Location Zip Code Extension: Not Reported Facility Representative First Name: ELIZABETH Facility Representative Last Name: MCDONALD Location Area Code: 323 Location Phone Number: 7692855 Location Phone Extension: Not Reported Mailing Address: 6353 SUNSET BLVD Mailing City: LOS ANGELES Mailing State: CA Mailing Zip Code: 90028 Mailing Zip Code Extension: Not Reported Mailing Area Code: 323 Mailing Phone Number: 7692855 Mailing Phone Extension: Not Reported Mailing Representative First Name: ELIZABETH Mailing Representative Last Name: MCDONALD

DATABASE	STATUS	DISTANCE	ELEVATION	MAP ID
AIR-DIST-CA	Listed	0.24 miles SE	358 ft (20 ft lower than site)	<b>153</b>
SITE NAME			MAPS	ID
MERCEDES-BENZ HOLLYWOOD INC			<a href="#">1</a> , <a href="#">2</a> , <a href="#">3</a>	72832-SC
ADDRESS			CITY	ZIP
6353 SUNSET BLVD			LOS ANGELES	90028

**DETAILS**

District: South Coast APCD  
 Business Info ID: 72832  
 County Code: LA  
 County: Los Angeles  
 Facility Status: OUT OF BUSINESS  
 Number of Employees: 0  
 Location Zip Code Extension: 7300  
 Facility Representative First Name: STEPHEN  
 Facility Representative Last Name: ZITTERKOPF  
 Location Area Code: 213  
 Location Phone Number: 4663141  
 Location Phone Extension: Not Reported  
 Mailing Address: 6353 SUNSET BLVD  
 Mailing City: LOS ANGELES  
 Mailing State: CA  
 Mailing Zip Code: 90028  
 Mailing Zip Code Extension: 7300  
 Mailing Area Code: 213  
 Mailing Phone Number: 4663141  
 Mailing Phone Extension: Not Reported  
 Mailing Representative First Name: STEPHEN  
 Mailing Representative Last Name: ZITTERKOPF

DATABASE	STATUS	DISTANCE	ELEVATION	MAP ID
Hist-CalFID-CA	Listed	0.24 miles SE	358 ft (20 ft lower than site)	<b>153</b>
SITE NAME			MAPS	ID
MERCEDES BENZ HOLLYWOOD INC			<a href="#">1</a> , <a href="#">2</a> , <a href="#">3</a>	267851
ADDRESS			CITY	ZIP
6353 SUNSET BLVD			HOLLYWOOD	900280000

DETAILS				
Reported Date: 1998				

DATABASE	STATUS	DISTANCE	ELEVATION	MAP ID
Hist-FINDS-US	Listed	0.24 miles SE	358 ft (20 ft lower than site)	<b>153</b>
SITE NAME			MAPS	ID
MERCEDES BENZ HOLLYWOOD INC			<a href="#">1</a> , <a href="#">2</a> , <a href="#">3</a>	267851
ADDRESS			CITY	ZIP
6353 SUNSET BLVD			HOLLYWOOD	90028

DETAILS				
Reported Date: 1998				

DATABASE	STATUS	DISTANCE	ELEVATION	MAP ID
HWIS-CA	Listed	0.24 miles SE	358 ft (20 ft lower than site)	<b>153</b>
SITE NAME			MAPS	ID
MERCEDES BENZ HOLLYWOOD INC			<a href="#">1</a> , <a href="#">2</a> , <a href="#">3</a>	CAD981369929
ADDRESS			CITY	ZIP
6353 SUNSET BLVD			HOLLYWOOD	90028



**DETAILS**

Facility Information: EPA ID: CAD981369929  
 Facility County: 19  
 Mailing Street: 1 MERCEDES DRIVE  
 Mailing City: MONTVALE  
 Mailing State: NJ  
 Mailing Zip: 076457317  
 Contact Name: MERCEDES-BENZ NORTH AMERICA ON  
 Contact Phone: 2015732799

Generator Details: Year: 1998  
 TONS: 0.65  
 TSD EPA ID: CAD982484933  
 Category Code: 512  
 Category Description: Other empty containers 30 gallons or more  
 Method Description: RECYCLER

Year: 1996  
 TONS: 0.834  
 TSD EPA ID: CAL000113451  
 Category Code: 343  
 Category Description: Unspecified organic liquid mixture  
 Method Description: TRANSFER STATION

Year: 1996  
 TONS: 2.919  
 TSD EPA ID: CAD028409019

[More Details Link](#)

DATABASE	STATUS	DISTANCE	ELEVATION	MAP ID
UST-CA	Listed	0.24 miles SE	358 ft (20 ft lower than site)	<b>153</b>
SITE NAME			MAPS	ID
MERCEDES-BENZ HOLLYWOOD			<a href="#">1</a> , <a href="#">2</a> , <a href="#">3</a>	547761
ADDRESS			CITY	ZIP
6353 W SUNSET BLVD			LOS ANGELES	90028

**DETAILS**

More Information on Site? Go to Following Link: <http://geotracker.waterboards.ca.gov/search.asp>  
 Global ID: 24060  
 COUNTY: Los Angeles  
 Permitting Agency: LOS ANGELES, CITY OF  
 Agency Provided Latitude: 34.10029  
 Agency Provided Longitude: -118.326706  
 PROJECT TYPE: Not Reported  
 RB Case Number: Not Reported  
 LOC Case Number: Not Reported  
 Case Worker: Not Reported  
 MTBE DATE: Not Reported  
 GW CONC (PPB): Not Reported  
 MATRIX: Not Reported

DATABASE	STATUS	DISTANCE	ELEVATION	MAP ID
Hist-Printers	Listed	0.24 miles SW	351 ft (27 ft lower than site)	<b>154</b>
SITE NAME			MAPS	ID
MATTHEWS-GRIFFITH MUSIC			<a href="#">1</a> , <a href="#">2</a> , <a href="#">3</a>	1175906-PD
ADDRESS			CITY	ZIP
6565 W SUNSET BLVD # 2			LOS ANGELES	90028-7206

**DETAILS**

Listing Year: 1997  
 SIC Category: MUSIC PUBLISHERS  
 SIC Code: 274104

DATABASE	STATUS	DISTANCE	ELEVATION	MAP ID
FRS-US	Listed	0.24 miles SW	352 ft (26 ft lower than site)	<b>155</b>
SITE NAME			MAPS	ID
HOLLYWOOD PRINTWORKS			<a href="#">1</a> , <a href="#">2</a> , <a href="#">3</a>	110002798321
ADDRESS			CITY	ZIP
6613 SUNSET BLVD			LOS ANGELES	90028-7151

**DETAILS**

Registry ID: 110002798321  
 FRS Facility Detail: [http://iaspub.epa.gov/enviro/fii\\_query\\_detail.disp\\_program\\_facility?p\\_registry\\_id=110002798321](http://iaspub.epa.gov/enviro/fii_query_detail.disp_program_facility?p_registry_id=110002798321)  
 Create Date: 01-MAR-2000 00:00:00  
 Update Date: 29-DEC-2014 09:00:46  
 Program System: RCRAINFO  
 Interest Types: SQG

DATABASE	STATUS	DISTANCE	ELEVATION	MAP ID
Hist-CalFID-CA	Listed	0.24 miles SW	352 ft (26 ft lower than site)	<b>155</b>
SITE NAME			MAPS	ID
PIP HOLLYWOOD PRINTING			<a href="#">1</a> , <a href="#">2</a> , <a href="#">3</a>	331646
ADDRESS			CITY	ZIP
6613 SUNSET BLVD			LOS ANGELES	900280000

**DETAILS**

Reported Date: 1998

DATABASE	STATUS	DISTANCE	ELEVATION	MAP ID
Hist-FINDS-US	Listed	0.24 miles SW	352 ft (26 ft lower than site)	<b>155</b>
SITE NAME			MAPS	ID
PIP HOLLYWOOD PRINTING			<a href="#">1</a> , <a href="#">2</a> , <a href="#">3</a>	331646
ADDRESS			CITY	ZIP
6613 SUNSET BLVD			LOS ANGELES	90028

**DETAILS**

Reported Date: 1998

DATABASE	STATUS	DISTANCE	ELEVATION	MAP ID
Hist-Printers	Listed	0.24 miles SW	352 ft (26 ft lower than site)	<b>155</b>
SITE NAME			MAPS	ID
HOLLYWOOD PRINTWORKS			<a href="#">1</a> , <a href="#">2</a> , <a href="#">3</a>	1156252-PD
ADDRESS			CITY	ZIP
6613 W SUNSET BLVD			LOS ANGELES	90028-7151
DETAILS				
Listing Year: 1997 SIC Category: COMMERCIAL PRINTING NEC SIC Code: 275998				

DATABASE	STATUS	DISTANCE	ELEVATION	MAP ID
Hist-US	No Longer Listed	0.24 miles SW	352 ft (26 ft lower than site)	<b>155</b>
SITE NAME			MAPS	ID
HOLLYWOOD PRINTWORKS			<a href="#">1</a> , <a href="#">2</a> , <a href="#">3</a>	5CB2F9E- CAD982348229
ADDRESS			CITY	ZIP
6613 SUNSET BLVD			LOS ANGELES	90028
DETAILS				
OrgDatabase: RCRA ArchDate: 3/23/2013				

DATABASE	STATUS	DISTANCE	ELEVATION	MAP ID
HWIS-CA	Listed	0.24 miles SW	352 ft (26 ft lower than site)	<b>155</b>
SITE NAME			MAPS	ID
PIP HOLLYWOOD PRINTING			<a href="#">1</a> , <a href="#">2</a> , <a href="#">3</a>	CAD982348229
ADDRESS			CITY	ZIP
6613 SUNSET BLVD			LOS ANGELES	90028
DETAILS				
<p>Facility Information: EPA ID: CAD982348229            Facility County: 19            Mailing Street: 6613 W SUNSET BLVD            Mailing City: LOS ANGELES            Mailing State: CA            Mailing Zip: 900287103            Contact Name: HENRY AND RUTH BLOOM            Contact Phone: 2134654144</p> <p>Generator Details: Year: 1998            TONS: 1.6471            TSD EPA ID: CAD981402522            Category Code: 541            Category Description: Photochemicals/photoprocessing waste            Method Description: RECYCLER</p> <p>Year: 1997            TONS: 4.1074            TSD EPA ID: CAD981402522            Category Code: 541            Category Description: Photochemicals/photoprocessing waste            Method Description: RECYCLER</p> <p>Year: 1997            TONS: 1.0425            TSD EPA ID: CAD981402522</p> <p><a href="#">More Details Link</a></p>				

DATABASE	STATUS	DISTANCE	ELEVATION	MAP ID
HWIS-CA	Listed	0.24 miles SW	352 ft (26 ft lower than site)	<b>155</b>
SITE NAME			MAPS	ID
HOLLYWOOD PRINTERS			<a href="#">1</a> , <a href="#">2</a> , <a href="#">3</a>	CAC001482856
ADDRESS			CITY	ZIP
6613 SUNSET BLVD.			HOLLYWOOD	90053
DETAILS				
<p>Facility Information: EPA ID: CAC001482856            Facility County: 19            Mailing Street: 6613 SUNSET BLVD.            Mailing City: HOLLYWOOD            Mailing State: CA            Mailing Zip: 900530000            Contact Name: HOLLYWOOD INC.            Contact Phone: 0000000000</p> <p>Generator Details: Year: 1998            TONS: 0.2085            TSD EPA ID: CAD000088252            Category Code: 213            Category Description: Hydrocarbon solvents (benzene, hexane, Stoddard, Etc.)            Method Description: TRANSFER STATION</p>				

DATABASE	STATUS	DISTANCE	ELEVATION	MAP ID
RCRA-SQG-US	Listed	0.24 miles SW	352 ft (26 ft lower than site)	<b>155</b>
SITE NAME			MAPS	ID
HOLLYWOOD PRINTWORKS			<a href="#">1</a> , <a href="#">2</a> , <a href="#">3</a>	CAD982348229
ADDRESS			CITY	ZIP
6613 SUNSET BLVD			LOS ANGELES	90028

### DETAILS

Additional details may be found online using the following link:  
[http://oaspub.epa.gov/enviro/fii\\_query\\_dtl\\_disp\\_program\\_facility?pgm\\_sys\\_id\\_in=CAD982348229&pgm\\_sys\\_acrnm\\_in=RCRAINFO](http://oaspub.epa.gov/enviro/fii_query_dtl_disp_program_facility?pgm_sys_id_in=CAD982348229&pgm_sys_acrnm_in=RCRAINFO)  
 Source Type: Notification  
 Generator Status Universe: SQG  
 Generator Status: Small Quantity Generator  
 Active Site Indicator: H----  
 Owner Name: FISHER AND ASSOCIATES INC  
 Operator Name: NOT REQUIRED  
 In Handler Universes: Y  
 In a Universe: Y  
 Short Term Generator: N  
 Importer Activity: N  
 Mixed Waste Generator: N  
 Transporter Activity: N  
 Transfer Facility: N  
 Recycler Activity: N  
 Onsite Burner Exemption: N  
 Furnace Exemption: N  
 Underground Injection Activity: N  
 Receives Waste From Off-site: N  
 Universal Waste: N  
 Universal Waste Destination Facility: N  
 Used Oil Universe: NNNNNNN  
 Federal Universal Waste: N  
 Active Site Federally Regulated TSD: -----  
 Active Site Converter TSD: -----  
 Active Site State Regulated TSD: -----

[More Details Link](#)

DATABASE	STATUS	DISTANCE	ELEVATION	MAP ID
AIR-DIST-CA	Listed	0.24 miles E	370 ft (8 ft lower than site)	<b>156</b>
SITE NAME			MAPS	ID
VINE STREET BAR & GRILL,FINE DINING,INC.			<a href="#">1</a> , <a href="#">2</a> , <a href="#">3</a>	73156-SC
ADDRESS			CITY	ZIP
1610 VINE ST			LOS ANGELES	90028

**DETAILS**

District: South Coast APCD  
 Business Info ID: 73156  
 County Code: LA  
 County: Los Angeles  
 Facility Status: ACTIVE  
 Number of Employees: 0  
 Location Zip Code Extension: 8803  
 Facility Representative First Name: Not Reported  
 Facility Representative Last Name: Not Reported  
 Location Area Code: Not Reported  
 Location Phone Number: Not Reported  
 Location Phone Extension: Not Reported  
 Mailing Address: 1610 VINE ST  
 Mailing City: LOS ANGELES  
 Mailing State: CA  
 Mailing Zip Code: 90028  
 Mailing Zip Code Extension: 8803  
 Mailing Area Code: Not Reported  
 Mailing Phone Number: Not Reported  
 Mailing Phone Extension: Not Reported  
 Mailing Representative First Name: Not Reported  
 Mailing Representative Last Name: Not Reported

DATABASE	STATUS	DISTANCE	ELEVATION	MAP ID
AIR-DIST-CA	Listed	0.24 miles SW	349 ft (29 ft lower than site)	<b>157</b>
SITE NAME			MAPS	ID
INTREPID SLUG INC. CAT & FIDDLE DBA			<a href="#">1</a> , <a href="#">2</a> , <a href="#">3</a>	71724-SC
ADDRESS			CITY	ZIP
6530 SUNSET BLVD			HOLLYWOOD	90028



**DETAILS**

District: South Coast APCD  
 Business Info ID: 71724  
 County Code: LA  
 County: Los Angeles  
 Facility Status: ACTIVE  
 Number of Employees: 0  
 Location Zip Code Extension: 7202  
 Facility Representative First Name: PAULA  
 Facility Representative Last Name: GARDNER  
 Location Area Code: 213  
 Location Phone Number: 4689045  
 Location Phone Extension: Not Reported  
 Mailing Address: 6530 SUNSET BLVD  
 Mailing City: HOLLYWOOD  
 Mailing State: CA  
 Mailing Zip Code: 90028  
 Mailing Zip Code Extension: 7202  
 Mailing Area Code: 213  
 Mailing Phone Number: 4689045  
 Mailing Phone Extension: Not Reported  
 Mailing Representative First Name: PAULA  
 Mailing Representative Last Name: GARDNER

DATABASE	STATUS	DISTANCE	ELEVATION	MAP ID
CDL-CA	Listed	0.24 miles NW	401 ft (23 ft higher than site)	<b>158</b>
SITE NAME			MAPS	ID
1818 N WHETLEY AVE, APT 108			<a href="#">1</a> , <a href="#">2</a> , <a href="#">3</a>	1999-01-070
ADDRESS			CITY	ZIP
1818 N WHETLEY AVE, APT 108			HOLLYWOOD	90028

**DETAILS**

CLUE: 1999-01-070  
 Lab Type: Illegal Drug Lab  
 Lab Type Definition: Location where an illegal drug lab was operated or drug lab equipment and/or materials were stored.  
 DTSC Removal Date: 1/14/1999  
 COUNTY: LOS ANGELES

DATABASE	STATUS	DISTANCE	ELEVATION	MAP ID
Hist-CA	No Longer Listed	0.24 miles NW	401 ft (23 ft higher than site)	<b>158</b>
SITE NAME			MAPS	ID
1818 N WHETLEY AVE, APT 108			<a href="#">1</a> , <a href="#">2</a> , <a href="#">3</a>	D99C64AA-199901070
ADDRESS			CITY	ZIP
1818 N WHETLEY AVE, APT 108			HOLLYWOOD	90028
DETAILS				
No Additional Details Found				

DATABASE	STATUS	DISTANCE	ELEVATION	MAP ID
AIR-DIST-CA	Listed	0.24 miles E	367 ft (11 ft lower than site)	<b>159</b>
SITE NAME			MAPS	ID
MOLLY'S BURGER			<a href="#">1</a> , <a href="#">2</a> , <a href="#">3</a>	108289-SC
ADDRESS			CITY	ZIP
1605 N VINE ST			LOS ANGELES	90028

**DETAILS**

District: South Coast APCD  
 Business Info ID: 108289  
 County Code: LA  
 County: Los Angeles  
 Facility Status: ACTIVE  
 Number of Employees: 0  
 Location Zip Code Extension: Not Reported  
 Facility Representative First Name: YOUNG  
 Facility Representative Last Name: KIM  
 Location Area Code: 213  
 Location Phone Number: 4628005  
 Location Phone Extension: Not Reported  
 Mailing Address: 1605 N VINE ST  
 Mailing City: LOS ANGELES  
 Mailing State: CA  
 Mailing Zip Code: 90028  
 Mailing Zip Code Extension: Not Reported  
 Mailing Area Code: 213  
 Mailing Phone Number: 4628005  
 Mailing Phone Extension: Not Reported  
 Mailing Representative First Name: YOUNG  
 Mailing Representative Last Name: KIM

DATABASE	STATUS	DISTANCE	ELEVATION	MAP ID
AIR-DIST-CA	Listed	0.24 miles E	367 ft (11 ft lower than site)	<b>159</b>
SITE NAME			MAPS	ID
MOLLY'S BURGER			<a href="#">1</a> , <a href="#">2</a> , <a href="#">3</a>	67982-SC
ADDRESS			CITY	ZIP
1605 VINE ST			LOS ANGELES	90028

**DETAILS**

District: South Coast APCD  
 Business Info ID: 67982  
 County Code: LA  
 County: Los Angeles  
 Facility Status: SOLD  
 Number of Employees: 0  
 Location Zip Code Extension: 8802  
 Facility Representative First Name: Not Reported  
 Facility Representative Last Name: Not Reported  
 Location Area Code: Not Reported  
 Location Phone Number: Not Reported  
 Location Phone Extension: Not Reported  
 Mailing Address: 1605 VINE ST  
 Mailing City: LOS ANGELES  
 Mailing State: CA  
 Mailing Zip Code: 90028  
 Mailing Zip Code Extension: 8802  
 Mailing Area Code: Not Reported  
 Mailing Phone Number: Not Reported  
 Mailing Phone Extension: Not Reported  
 Mailing Representative First Name: Not Reported  
 Mailing Representative Last Name: Not Reported

DATABASE	STATUS	DISTANCE	ELEVATION	MAP ID
AIR-DIST-CA	Listed	0.24 miles E	367 ft (11 ft lower than site)	<b>159</b>
SITE NAME			MAPS	ID
MOLLY'S BURGERS			<a href="#">1</a> , <a href="#">2</a> , <a href="#">3</a>	98862-SC
ADDRESS			CITY	ZIP
1605 VINE ST			LOS ANGELES	90028

**DETAILS**

District: South Coast APCD  
 Business Info ID: 98862  
 County Code: LA  
 County: Los Angeles  
 Facility Status: ACTIVE  
 Number of Employees: 0  
 Location Zip Code Extension: 8802  
 Facility Representative First Name: CHANN  
 Facility Representative Last Name: SUK  
 Location Area Code: 213  
 Location Phone Number: 4628005  
 Location Phone Extension: Not Reported  
 Mailing Address: 1605 N VINE ST  
 Mailing City: HOLLYWOOD  
 Mailing State: CA  
 Mailing Zip Code: 90028  
 Mailing Zip Code Extension: Not Reported  
 Mailing Area Code: 213  
 Mailing Phone Number: 4628005  
 Mailing Phone Extension: Not Reported  
 Mailing Representative First Name: CHANN  
 Mailing Representative Last Name: SUK

DATABASE	STATUS	DISTANCE	ELEVATION	MAP ID
CHMIRS-CA	Listed	0.24 miles E	376 ft (2 ft lower than site)	<b>160</b>
SITE NAME			MAPS	ID
L.A. Co. Fire			<a href="#">1</a> , <a href="#">2</a> , <a href="#">3</a>	39919
ADDRESS			CITY	ZIP
Vine at Hollywood			Los Angeles	

**DETAILS**

Control#: 00-4451  
 Notified Date: 10/1/2000 12:48:13 PM  
 Agency: L.A. Co. Fire  
 1# Substance: Motor oil  
 1# Quantity: Not Reported  
 1# Measure: Not Reported  
 1# Type: Not Reported  
 1# Other: Not Reported  
 1# Pipeline: Not Reported  
 1# Vessel >= 300 Tons: Not Reported  
 2# Substance: Not Reported  
 2# Quantity: Not Reported  
 2# Measure: Not Reported  
 2# Type: Not Reported  
 2# Other: Not Reported  
 2# Pipeline: Not Reported  
 2# Vessel >= 300 Tons: Not Reported  
 3# Substance: Not Reported  
 3# Quantity: Not Reported  
 3# Measure: Not Reported  
 3# Type: Not Reported  
 3# Other: Not Reported  
 3# Pipeline: Not Reported  
 3# Vessel >= 300 Tons: Not Reported  
 Description: Leaked from vehicle at traffic accident.  
 Contained: Yes  
 Water?: Yes

[More Details Link](#)

DATABASE	STATUS	DISTANCE	ELEVATION	MAP ID
Hist-Printers	Listed	0.24 miles SW	348 ft (30 ft lower than site)	<b>161</b>
SITE NAME			MAPS	ID
AUDIO ACTION			<a href="#">1</a> , <a href="#">2</a> , <a href="#">3</a>	1125934-PD
ADDRESS			CITY	ZIP
6534 W SUNSET BLVD			LOS ANGELES	90028-7202

**DETAILS**

Listing Year: 1997  
 SIC Category: MUSIC PUBLISHERS  
 SIC Code: 274104

DATABASE	STATUS	DISTANCE	ELEVATION	MAP ID
Hist-Petroleum	Listed	0.24 miles SW	352 ft (26 ft lower than site)	<b>162</b>
SITE NAME			MAPS	ID
Fuel 2000 Records Inc			<a href="#">1</a> , <a href="#">2</a> , <a href="#">3</a>	13410
ADDRESS			CITY	ZIP
6607 W Sunset Blvd			Los Angeles	90028
DETAILS				
Category: Oils Fuel Wholesale & Manufacturers				

DATABASE	STATUS	DISTANCE	ELEVATION	MAP ID
HWIS-CA	Listed	0.24 miles E	377 ft (1 ft lower than site)	<b>163</b>
SITE NAME			MAPS	ID
HOLLYWOOD VINE DENTAL OFFICE			<a href="#">1</a> , <a href="#">2</a> , <a href="#">3</a>	CAL000178111
ADDRESS			CITY	ZIP
1702 N VINE ST			LOS ANGELES	90028

**DETAILS**

Facility Information: EPA ID: CAL000178111  
 Facility County: 19  
 Mailing Street: 5280 HOLLYWOOD BLVD  
 Mailing City: LOS ANGELES  
 Mailing State: CA  
 Mailing Zip: 900270000  
 Contact Name: DR GARY VILSHANSKY  
 Contact Phone: 2134699169

Generator Details: Year: 1998  
 TONS: 0.0001  
 TSD EPA ID: CAD028409019  
 Category Code: 181  
 Category Description: Other inorganic solid waste  
 Method Description: TRANSFER STATION

Year: 1997  
 TONS: 0  
 TSD EPA ID: CAD050806850  
 Category Code: 725  
 Category Description: Liquids with mercury >= 20 Mg./L  
 Method Description: TRANSFER STATION

DATABASE	STATUS	DISTANCE	ELEVATION	MAP ID
AIR-DIST-CA	Listed	0.25 miles E	378 ft (0 ft higher than site)	<b>164</b>
SITE NAME			MAPS	ID
INTERNATIONAL RESTAURANT BY DESIGN INC			<a href="#">1</a> , <a href="#">2</a> , <a href="#">3</a>	81202-SC
ADDRESS			CITY	ZIP
1707 N VINE ST			HOLLYWOOD	90028



**DETAILS**

District: South Coast APCD  
 Business Info ID: 81202  
 County Code: LA  
 County: Los Angeles  
 Facility Status: ACTIVE  
 Number of Employees: 0  
 Location Zip Code Extension: 5210  
 Facility Representative First Name: M.  
 Facility Representative Last Name: ERNST  
 Location Area Code: 213  
 Location Phone Number: 4616659  
 Location Phone Extension: Not Reported  
 Mailing Address: 11684 VENTURA BLVD #233  
 Mailing City: STUDIO CITY  
 Mailing State: CA  
 Mailing Zip Code: 91604  
 Mailing Zip Code Extension: 2613  
 Mailing Area Code: 213  
 Mailing Phone Number: 4616659  
 Mailing Phone Extension: Not Reported  
 Mailing Representative First Name: M.  
 Mailing Representative Last Name: ERNST

DATABASE	STATUS	DISTANCE	ELEVATION	MAP ID
HWIS-CA	Listed	0.25 miles E	370 ft (8 ft lower than site)	<b>165</b>
SITE NAME			MAPS	ID
HEI/GC HOLLYWOOD & VINE HOTEL LLC			<a href="#">1</a> , <a href="#">2</a> , <a href="#">3</a>	CAC002615308
ADDRESS			CITY	ZIP
1636-1642 VINE ST			LOS ANGELES	90028

**DETAILS**

Facility Information: EPA ID: CAC002615308  
 Facility County: 19  
 Mailing Street: 2651 N HARWOOD ST STE 400  
 Mailing City: DALLAS  
 Mailing State: TX  
 Mailing Zip: 75201  
 Contact Name: SANJIB SAH  
 Contact Phone: 4158455785

Generator Details: Year: 2007  
 TONS: 0.8  
 TSD EPA ID: CAD000900762  
 Category Code: 151  
 Category Description: Asbestos containing waste  
 Method Description: LANDFILL OR SURFACE IMPOUNDMENT THAT WILL BE CLOSED AS LANDFILL( TO INCLUDE ON-SITE TREATMENT AND/OR STABILIZATION)

DATABASE	STATUS	DISTANCE	ELEVATION	MAP ID
Hist-Manufacturing	Listed	0.25 miles E	370 ft (8 ft lower than site)	<b>165</b>
SITE NAME			MAPS	ID
HOLLYWOOD IMPORT HOUSE			<a href="#">1</a> , <a href="#">2</a> , <a href="#">3</a>	855354-PD
ADDRESS			CITY	ZIP
1638 VINE ST			LOS ANGELES	90028-8803

**DETAILS**

Listing Year: 1997  
 SIC Category: BRASS PRODUCTS (MANUFACTURERS)  
 SIC Code: 344601

DATABASE	STATUS	DISTANCE	ELEVATION	MAP ID
Hist-CalFID-CA	Listed	0.25 miles NW	395 ft (17 ft higher than site)	<b>166</b>
SITE NAME			MAPS	ID
ROGER BRADSHAW			<a href="#">1</a> , <a href="#">2</a> , <a href="#">3</a>	4046520
ADDRESS			CITY	ZIP
1811 N. WHITLEY			HOLLYWOOD	902050000
DETAILS				
Reported Date: 1998				

DATABASE	STATUS	DISTANCE	ELEVATION	MAP ID
Hist-USTReg-CA	Listed	0.25 miles NW	395 ft (17 ft higher than site)	<b>166</b>
SITE NAME			MAPS	ID
ROGER BRADSHAW			<a href="#">1</a> , <a href="#">2</a> , <a href="#">3</a>	4046520
ADDRESS			CITY	ZIP
1811 S WHITLEY			LOS ANGELES	90028
DETAILS				
Reported Date: 1998				

DATABASE	STATUS	DISTANCE	ELEVATION	MAP ID
FRS-US	Listed	0.25 miles E	376 ft (2 ft lower than site)	<b>167</b>
SITE NAME			MAPS	ID
CENTER STAGE ADVERTISING			<a href="#">1</a> , <a href="#">2</a> , <a href="#">3</a>	110002829477
ADDRESS			CITY	ZIP
6283 HOLLYWOOD BLVD			LOS ANGELES	90028

**DETAILS**

Registry ID: 110002829477  
 FRS Facility Detail: [http://iaspub.epa.gov/enviro/fii\\_query\\_detail.disp\\_program\\_facility?p\\_registry\\_id=110002829477](http://iaspub.epa.gov/enviro/fii_query_detail.disp_program_facility?p_registry_id=110002829477)  
 Create Date: 01-MAR-2000 00:00:00  
 Update Date: 08-AUG-2010 16:55:55  
 Program System: RCRAINFO  
 Interest Types: SQG

DATABASE	STATUS	DISTANCE	ELEVATION	MAP ID
Hist-CalFID-CA	Listed	0.25 miles E	376 ft (2 ft lower than site)	<b>167</b>
SITE NAME			MAPS	ID
CENTER STAGE ADVERTISING			<a href="#">1</a> , <a href="#">2</a> , <a href="#">3</a>	1600968
ADDRESS			CITY	ZIP
6283 HOLLYWOOD BLVD			LOS ANGELES	900280000

**DETAILS**

Reported Date: 1998

DATABASE	STATUS	DISTANCE	ELEVATION	MAP ID
Hist-FINDS-US	Listed	0.25 miles E	376 ft (2 ft lower than site)	<b>167</b>
SITE NAME			MAPS	ID
CENTER STAGE ADVERTISING			<a href="#">1</a> , <a href="#">2</a> , <a href="#">3</a>	1600968
ADDRESS			CITY	ZIP
6283 HOLLYWOOD BLVD			LOS ANGELES	90028

**DETAILS**

Reported Date: 1998

DATABASE	STATUS	DISTANCE	ELEVATION	MAP ID
Hist-US	No Longer Listed	0.25 miles E	376 ft (2 ft lower than site)	<b>167</b>
SITE NAME			MAPS	ID
CENTER STAGE ADVERTISING			<a href="#">1</a> , <a href="#">2</a> , <a href="#">3</a>	5CB2F9E- CAD982491029
ADDRESS			CITY	ZIP
6283 HOLLYWOOD BLVD			LOS ANGELES	90028
DETAILS				
OrgDatabase: RCRA ArchDate: 3/23/2013				

DATABASE	STATUS	DISTANCE	ELEVATION	MAP ID
HWIS-CA	Listed	0.25 miles E	376 ft (2 ft lower than site)	<b>167</b>
SITE NAME			MAPS	ID
CENTER STAGE ADVERTISING			<a href="#">1</a> , <a href="#">2</a> , <a href="#">3</a>	CAD982491029
ADDRESS			CITY	ZIP
6283 HOLLYWOOD BLVD			LOS ANGELES	90028

**DETAILS**

Facility Information: EPA ID: CAD982491029  
 Facility County: 19  
 Mailing Street: 6233 HOLLYWOOD BLVD  
 Mailing City: LOS ANGELES  
 Mailing State: CA  
 Mailing Zip: 900285326  
 Contact Name: JAMES M NEDERLANDER  
 Contact Phone: 4155551212

Generator Details: Year: 1998  
 TONS: 0.0083  
 TSD EPA ID: CAD108040858  
 Category Code: 541  
 Category Description: Photochemicals/photoprocessing waste  
 Method Description: RECYCLER

Year: 1997  
 TONS: 0.0333  
 TSD EPA ID: CAD108040858  
 Category Code: 541  
 Category Description: Photochemicals/photoprocessing waste  
 Method Description: RECYCLER

Year: 1996  
 TONS: 0.1124  
 TSD EPA ID: CAD108040858

[More Details Link](#)

DATABASE	STATUS	DISTANCE	ELEVATION	MAP ID
RCRA-SQG-US	Listed	0.25 miles E	376 ft (2 ft lower than site)	<b>167</b>
SITE NAME			MAPS	ID
CENTER STAGE ADVERTISING			<a href="#">1</a> , <a href="#">2</a> , <a href="#">3</a>	CAD982491029
ADDRESS			CITY	ZIP
6283 HOLLYWOOD BLVD			LOS ANGELES	90028

**DETAILS**

Additional details may be found online using the following link:  
[http://oaspub.epa.gov/enviro/fii\\_query\\_dtl.disp\\_program\\_facility?pgm\\_sys\\_id\\_in=CAD982491029&pgm\\_sys\\_acrnm\\_in=RCRAINFO](http://oaspub.epa.gov/enviro/fii_query_dtl.disp_program_facility?pgm_sys_id_in=CAD982491029&pgm_sys_acrnm_in=RCRAINFO)  
 Source Type: Notification  
 Generator Status Universe: SQG  
 Generator Status: Small Quantity Generator  
 NAICS1: ADVERTISING AGENCIES  
 Active Site Indicator: H----  
 Owner Name: JAMES M NEDERLANDER  
 Operator Name: NOT REQUIRED  
 In Handler Universes: Y  
 In a Universe: Y  
 Short Term Generator: N  
 Importer Activity: N  
 Mixed Waste Generator: N  
 Transporter Activity: N  
 Transfer Facility: N  
 Recycler Activity: N  
 Onsite Burner Exemption: N  
 Furnace Exemption: N  
 Underground Injection Activity: N  
 Receives Waste From Off-site: N  
 Universal Waste: N  
 Universal Waste Destination Facility: N  
 Used Oil Universe: NNNNNNN  
 Federal Universal Waste: N  
 Active Site Federally Regulated TSD: -----  
 Active Site Converter TSD: -----

[More Details Link](#)

DATABASE	STATUS	DISTANCE	ELEVATION	MAP ID
HWIS-CA	Listed	0.25 miles S	351 ft (27 ft lower than site)	<b>168</b>
SITE NAME			MAPS	ID
6400 LLC & FCS,LLC			<a href="#">1</a> , <a href="#">2</a> , <a href="#">3</a>	CAC001383552
ADDRESS			CITY	ZIP
6400 SUNSET BLVD			LOS ANGELES	90028

**DETAILS**

Facility Information: EPA ID: CAC001383552  
 Facility County: 19  
 Mailing Street: 2219 PONTIUS AVE  
 Mailing City: LOS ANGELES  
 Mailing State: CA  
 Mailing Zip: 900640000  
 Contact Name: YOAV SHMUELY  
 Contact Phone: 3104785877

Generator Details: Year: 1999  
 TONS: 16.856  
 TSD EPA ID: AZC950823111  
 Category Code: 151  
 Category Description: Asbestos containing waste  
 Method Description: LANDFILL

Year: 1999  
 TONS: 16.856  
 TSD EPA ID: AZC950823111  
 Category Code: 151  
 Category Description: Asbestos containing waste  
 Method Description: DISPOSAL, LAND FILL

DATABASE	STATUS	DISTANCE	ELEVATION	MAP ID
DryCleaners-CA	Listed	0.25 miles N	410 ft (32 ft higher than site)	<b>169</b>
SITE NAME			MAPS	ID
CHAMP GOLDEN TOUCH CLEANERS			<a href="#">1</a> , <a href="#">3</a>	CAD981616592
ADDRESS			CITY	ZIP
1821 CAHAUMGA			HOLLYWOOD	900280000



**DETAILS**

EPA ID: CAD981616592  
 Create Date: 4/10/1987  
 Facility Act Ind: N  
 Inact Date: 1/1/1995  
 Facility Street2: Not Reported  
 County: Los Angeles  
 Mailing Name: Not Reported  
 Facility Mailing Address: 1821 CAHUNGA  
 Facility Mailing Address 2: Not Reported  
 Facility Mailing City: HOLLYWOOD  
 Facility Mailing State: CA  
 Facility Mailing Zip Code: 900280000  
 Region Code: 3  
 Owner Name: --  
 Owner Address: --  
 Owner Address2: Not Reported  
 Owner City: --  
 Owner State: 99  
 Owner Zip Code: --  
 Owner Phone Number: 0000000000  
 Owner Fax Number: Not Reported  
 Contact Name: INACT SURVEY 94  
 Contact Address: --  
 Contact Address2: Not Reported  
 Contact City: --  
 Contact State: 99  
 Contact Zip Code: --

[More Details Link](#)

DATABASE	STATUS	DISTANCE	ELEVATION	MAP ID
FRS-US	Listed	0.25 miles N	410 ft (32 ft higher than site)	<b>169</b>
SITE NAME			MAPS	ID
CHAMP GOLDEN TOUCH CLEANERS			<a href="#">1</a> , <a href="#">3</a>	110002725365
ADDRESS			CITY	ZIP
1821 CAHAUMGA			HOLLYWOOD	90028-5001

**DETAILS**

Registry ID: 110002725365  
 FRS Facility Detail: [http://iaspub.epa.gov/enviro/fii\\_query\\_detail.disp\\_program\\_facility?p\\_registry\\_id=110002725365](http://iaspub.epa.gov/enviro/fii_query_detail.disp_program_facility?p_registry_id=110002725365)  
 Create Date: 01-MAR-2000 00:00:00  
 Update Date: 29-DEC-2014 08:58:19  
 Program System: RCRAINFO  
 Interest Types: SQG

DATABASE	STATUS	DISTANCE	ELEVATION	MAP ID
Hist-CalFID-CA	Listed	0.25 miles N	410 ft (32 ft higher than site)	<b>169</b>
SITE NAME			MAPS	ID
CHAMP GOLDEN TOUCH CLEANERS			<a href="#">1</a> , <a href="#">3</a>	76794
ADDRESS			CITY	ZIP
1821 CAHAUMGA			HOLLYWOOD	900280000
DETAILS				
Reported Date: 1998				

DATABASE	STATUS	DISTANCE	ELEVATION	MAP ID
Hist-FINDS-US	Listed	0.25 miles N	410 ft (32 ft higher than site)	<b>169</b>
SITE NAME			MAPS	ID
CHAMP GOLDEN TOUCH CLEANERS			<a href="#">1</a> , <a href="#">3</a>	76794
ADDRESS			CITY	ZIP
1821 CAHAUMGA			HOLLYWOOD	90028
DETAILS				
Reported Date: 1998				

DATABASE	STATUS	DISTANCE	ELEVATION	MAP ID
Hist-US	No Longer Listed	0.25 miles N	410 ft (32 ft higher than site)	<b>169</b>
SITE NAME			MAPS	ID
CHAMP GOLDEN TOUCH CLEANERS			<a href="#">1</a> , <a href="#">3</a>	5CB2F9E- CAD981616592
ADDRESS			CITY	ZIP
1821 CAHAUMGA			HOLLYWOOD	90028
DETAILS				
OrgDatabase: RCRA ArchDate: 3/23/2013				

DATABASE	STATUS	DISTANCE	ELEVATION	MAP ID
RCRA-SQG-US	Listed	0.25 miles N	410 ft (32 ft higher than site)	<b>169</b>
SITE NAME			MAPS	ID
CHAMP GOLDEN TOUCH CLEANERS			<a href="#">1</a> , <a href="#">3</a>	CAD981616592
ADDRESS			CITY	ZIP
1821 CAHAUMGA			HOLLYWOOD	90028

**DETAILS**

Additional details may be found online using the following link:  
[http://oaspub.epa.gov/enviro/fii\\_query\\_dtl.disp\\_program\\_facility?pgm\\_sys\\_id\\_in=CAD981616592&pgm\\_sys\\_acrnm\\_in=RCRAINFO](http://oaspub.epa.gov/enviro/fii_query_dtl.disp_program_facility?pgm_sys_id_in=CAD981616592&pgm_sys_acrnm_in=RCRAINFO)  
 Source Type: Implementer  
 Generator Status Universe: SQG  
 Generator Status: Small Quantity Generator  
 Active Site Indicator: H----  
 Operator Name: NOT REQUIRED  
 In Handler Universes: Y  
 In a Universe: Y  
 Short Term Generator: N  
 Importer Activity: N  
 Mixed Waste Generator: N  
 Transporter Activity: N  
 Transfer Facility: N  
 Recycler Activity: N  
 Onsite Burner Exemption: N  
 Furnace Exemption: N  
 Underground Injection Activity: N  
 Receives Waste From Off-site: N  
 Universal Waste: N  
 Universal Waste Destination Facility: N  
 Used Oil Universe: NNNNNNN  
 Federal Universal Waste: N  
 Active Site Federally Regulated TSD: -----  
 Active Site Converter TSD: -----  
 Active Site State Regulated TSD: -----  
 Federal Indicator: ---

[More Details Link](#)

DATABASE	STATUS	DISTANCE	ELEVATION	MAP ID
Hist-Printers	Listed	0.25 miles SE	355 ft (23 ft lower than site)	<b>170</b>
SITE NAME			MAPS	ID
BODYFACTORY.COM			<a href="#">1</a> , <a href="#">3</a>	77041
ADDRESS			CITY	ZIP
6366 W SUNSET BLVD			Los Angeles	90028
DETAILS				
Sic Code: 2741 Desc: Printer/Publisher/Comm./Retail Site Added: 2/2010				

DATABASE	STATUS	DISTANCE	ELEVATION	MAP ID
AIR-DIST-CA	Listed	0.25 miles W	378 ft (0 ft higher than site)	<b>171</b>
SITE NAME			MAPS	ID
TACO LICO			<a href="#">1</a> , <a href="#">3</a>	74991-SC
ADDRESS			CITY	ZIP
6655 HOLLYWOOD BLVD #10			LOS ANGELES	90028

**DETAILS**

District: South Coast APCD  
 Business Info ID: 74991  
 County Code: LA  
 County: Los Angeles  
 Facility Status: OUT OF BUSINESS  
 Number of Employees: 0  
 Location Zip Code Extension: 6220  
 Facility Representative First Name: Not Reported  
 Facility Representative Last Name: Not Reported  
 Location Area Code: Not Reported  
 Location Phone Number: Not Reported  
 Location Phone Extension: Not Reported  
 Mailing Address: 6655 HOLLYWOOD BLVD #10  
 Mailing City: LOS ANGELES  
 Mailing State: CA  
 Mailing Zip Code: 90028  
 Mailing Zip Code Extension: 6220  
 Mailing Area Code: Not Reported  
 Mailing Phone Number: Not Reported  
 Mailing Phone Extension: Not Reported  
 Mailing Representative First Name: Not Reported  
 Mailing Representative Last Name: Not Reported

DATABASE	STATUS	DISTANCE	ELEVATION	MAP ID
AIR-DIST-CA	Listed	0.25 miles SE	355 ft (23 ft lower than site)	<b>172</b>
SITE NAME			MAPS	ID
MERCEDEZ BENZ OF NORTH AMERICA			<a href="#">1</a> , <a href="#">3</a>	86237-SC
ADDRESS			CITY	ZIP
6357 SUNSET BLVD			HOLLYWOOD	90028

**DETAILS**

District: South Coast APCD  
 Business Info ID: 86237  
 County Code: LA  
 County: Los Angeles  
 Facility Status: ACTIVE  
 Number of Employees: 98  
 Location Zip Code Extension: Not Reported  
 Facility Representative First Name: UNKNOWN  
 Facility Representative Last Name: J.GIAQUNITA/REG15  
 Location Area Code: 213  
 Location Phone Number: 4683000  
 Location Phone Extension: Not Reported  
 Mailing Address: 6357 SUNSET BLVD  
 Mailing City: HOLLYWOOD  
 Mailing State: CA  
 Mailing Zip Code: 90028  
 Mailing Zip Code Extension: Not Reported  
 Mailing Area Code: 213  
 Mailing Phone Number: 4683000  
 Mailing Phone Extension: Not Reported  
 Mailing Representative First Name: UNKNOWN  
 Mailing Representative Last Name: J.GIAQUNITA/REG15

DATABASE	STATUS	DISTANCE	ELEVATION	MAP ID
Hist-CalFID-CA	Listed	0.25 miles NW	388 ft (10 ft higher than site)	<b>173</b>
SITE NAME			MAPS	ID
1X THE CHEROKEE APTS.			<a href="#">1</a> , <a href="#">3</a>	7761100
ADDRESS			CITY	ZIP
1746 N. CHEROKEE AVE			LOS ANGELES	
DETAILS				
Reported Date: 1998				

DATABASE	STATUS	DISTANCE	ELEVATION	MAP ID
Hist-Printers	Listed	0.25 miles SW	351 ft (27 ft lower than site)	<b>174</b>
SITE NAME			MAPS	ID
L A COLOR LABS INC			<a href="#">1</a> , <a href="#">3</a>	1168999-PD
ADDRESS			CITY	ZIP
6602 W SUNSET BLVD			LOS ANGELES	90028-7104
DETAILS				
Listing Year: 1997 SIC Category: PHOTO FINISHING-RETAIL SIC Code: 738401				

DATABASE	STATUS	DISTANCE	ELEVATION	MAP ID
HWIS-CA	Listed	0.25 miles SW	351 ft (27 ft lower than site)	<b>174</b>
SITE NAME			MAPS	ID
LA COLOR LABS INC.			<a href="#">1</a> , <a href="#">3</a>	CAL000120820
ADDRESS			CITY	ZIP
6602 SUNSET BLVD			HOLLYWOOD	90028

**DETAILS**

Facility Information: EPA ID: CAL000120820  
 Facility County: 19  
 Mailing Street: 6602 SUNSET BLVD  
 Mailing City: HOLLYWOOD  
 Mailing State: CA  
 Mailing Zip: 900280000  
 Contact Name: LA COLOR LABS INC.  
 Contact Phone: 0000000000

Generator Details: Year: 1999  
 TONS: 0.0625  
 TSD EPA ID: CAD981402522  
 Category Code: 541  
 Category Description: Photochemicals/photoprocessing waste  
 Method Description: RECYCLER

Year: 1997  
 TONS: 0.0625  
 TSD EPA ID: CAL000121946  
 Category Code: 541  
 Category Description: Photochemicals/photoprocessing waste  
 Method Description: RECYCLER

DATABASE	STATUS	DISTANCE	ELEVATION	MAP ID
HWIS-CA	Listed	0.25 miles SW	351 ft (27 ft lower than site)	<b>174</b>
SITE NAME			MAPS	ID
LA COLOR LAB INC			<a href="#">1</a> , <a href="#">3</a>	CAL000137750
ADDRESS			CITY	ZIP
6602 SUNSET BLVD			HOLLYWOOD	90028



**DETAILS**

Facility Information: EPA ID: CAL000137750  
 Facility County: 19  
 Mailing Street: 6602 W SUNSET BLVD  
 Mailing City: LOS ANGELES  
 Mailing State: CA  
 Mailing Zip: 900287104  
 Contact Name: L A COLOR LABS INC  
 Contact Phone: 3234671010

Generator Details: Year: 2001  
 TONS: 2.23  
 TSD EPA ID: AZR000035915  
 Category Code: 221  
 Category Description: Waste oil and mixed oil  
 Method Description: RECYCLER

Year: 2001  
 TONS: 0.45  
 TSD EPA ID: AZR000035915  
 Category Code: 221  
 Category Description: Waste oil and mixed oil  
 Method Description: Not Reported

Year: 1998  
 TONS: 0.6201  
 TSD EPA ID: CAT000613976

[More Details Link](#)

DATABASE	STATUS	DISTANCE	ELEVATION	MAP ID
AIR-DIST-CA	Listed	0.25 miles SE	360 ft (18 ft lower than site)	<b>175</b>
SITE NAME			MAPS	ID
KABUKI RESTAURANTS, INC			<a href="#">1</a> , <a href="#">3</a>	140812-SC
ADDRESS			CITY	ZIP
1545 N VINE ST			HOLLYWOOD	90028

**DETAILS**

District: South Coast APCD  
 Business Info ID: 140812  
 County Code: LA  
 County: Los Angeles  
 Facility Status: ACTIVE  
 Number of Employees: 0  
 Location Zip Code Extension: Not Reported  
 Facility Representative First Name: LAUREN  
 Facility Representative Last Name: LEE  
 Location Area Code: 213  
 Location Phone Number: 3659828  
 Location Phone Extension: Not Reported  
 Mailing Address: 4465 WILSHIRE BLVD #100  
 Mailing City: LOS ANGELES  
 Mailing State: CA  
 Mailing Zip Code: 90010  
 Mailing Zip Code Extension: Not Reported  
 Mailing Area Code: 213  
 Mailing Phone Number: 3659828  
 Mailing Phone Extension: Not Reported  
 Mailing Representative First Name: LAUREN  
 Mailing Representative Last Name: LEE

DATABASE	STATUS	DISTANCE	ELEVATION	MAP ID
AIR-DIST-CA	Listed	0.25 miles W	363 ft (15 ft lower than site)	<b>176</b>
SITE NAME			MAPS	ID
BOB SMITH VOLKSWAGEN			<a href="#">1</a> , <a href="#">3</a>	5949-SC
ADDRESS			CITY	ZIP
1614 N CHEROKEE AVE			LOS ANGELES	90028

**DETAILS**

District: South Coast APCD  
 Business Info ID: 5949  
 County Code: LA  
 County: Los Angeles  
 Facility Status: OUT OF BUSINESS  
 Number of Employees: 0  
 Location Zip Code Extension: 6212  
 Facility Representative First Name: Not Reported  
 Facility Representative Last Name: Not Reported  
 Location Area Code: Not Reported  
 Location Phone Number: Not Reported  
 Location Phone Extension: Not Reported  
 Mailing Address: 1750 N CAHUENGA  
 Mailing City: HOLLYWOOD  
 Mailing State: CA  
 Mailing Zip Code: 90028  
 Mailing Zip Code Extension: 6212  
 Mailing Area Code: Not Reported  
 Mailing Phone Number: Not Reported  
 Mailing Phone Extension: Not Reported  
 Mailing Representative First Name: Not Reported  
 Mailing Representative Last Name: Not Reported

DATABASE	STATUS	DISTANCE	ELEVATION	MAP ID
Hist-Metal Plating	Listed	0.25 miles SW	348 ft (30 ft lower than site)	<b>177</b>
SITE NAME			MAPS	ID
Bipack Inc			<a href="#">1</a> , <a href="#">3</a>	81
ADDRESS			CITY	ZIP
6550 W Sunset Blvd			Los Angeles	90028
DETAILS				
Year Listed: 2012 Category: Metal Platers				

DATABASE	STATUS	DISTANCE	ELEVATION	MAP ID
AIR-DIST-CA	Listed	0.25 miles W	363 ft (15 ft lower than site)	<b>178</b>
SITE NAME			MAPS	ID
DAN'S RADIATOR & BODY SHOP			<a href="#">1</a> , <a href="#">3</a>	17598-SC
ADDRESS			CITY	ZIP
1610 N CHEROKEE AVE			HOLLYWOOD	90028

**DETAILS**

District: South Coast APCD  
 Business Info ID: 17598  
 County Code: LA  
 County: Los Angeles  
 Facility Status: OUT OF BUSINESS  
 Number of Employees: 0  
 Location Zip Code Extension: Not Reported  
 Facility Representative First Name: Not Reported  
 Facility Representative Last Name: Not Reported  
 Location Area Code: Not Reported  
 Location Phone Number: Not Reported  
 Location Phone Extension: Not Reported  
 Mailing Address: 1610 N CHEROKEE AVE  
 Mailing City: HOLLYWOOD  
 Mailing State: CA  
 Mailing Zip Code: 90028  
 Mailing Zip Code Extension: Not Reported  
 Mailing Area Code: Not Reported  
 Mailing Phone Number: Not Reported  
 Mailing Phone Extension: Not Reported  
 Mailing Representative First Name: Not Reported  
 Mailing Representative Last Name: Not Reported

DATABASE	STATUS	DISTANCE	ELEVATION	MAP ID
AIR-DIST-CA	Listed	0.25 miles W	363 ft (15 ft lower than site)	<b>178</b>
SITE NAME			MAPS	ID
MBS MOSES BODY SHOP			<a href="#">1</a> , <a href="#">3</a>	43591-SC
ADDRESS			CITY	ZIP
1610 N CHEROKEE AVE			HOLLYWOOD	90028

**DETAILS**

District: South Coast APCD  
 Business Info ID: 43591  
 County Code: LA  
 County: Los Angeles  
 Facility Status: OUT OF BUSINESS  
 Number of Employees: 0  
 Location Zip Code Extension: 6212  
 Facility Representative First Name: MOSES  
 Facility Representative Last Name: MIKAILIAN  
 Location Area Code: 818  
 Location Phone Number: 4646573  
 Location Phone Extension: Not Reported  
 Mailing Address: 1610 N CHEROKEE AVE  
 Mailing City: HOLLYWOOD  
 Mailing State: CA  
 Mailing Zip Code: 90028  
 Mailing Zip Code Extension: 6212  
 Mailing Area Code: 818  
 Mailing Phone Number: 4646573  
 Mailing Phone Extension: Not Reported  
 Mailing Representative First Name: MOSES  
 Mailing Representative Last Name: MIKAILIAN

DATABASE	STATUS	DISTANCE	ELEVATION	MAP ID
AIR-DIST-CA	Listed	0.25 miles W	363 ft (15 ft lower than site)	<b>178</b>
SITE NAME			MAPS	ID
DAN'S RADIATOR & BODY SHOP			<a href="#">1</a> , <a href="#">3</a>	39418-SC
ADDRESS			CITY	ZIP
1610 N CHEROKEE AVE			LOS ANGELES	90028

**DETAILS**

District: South Coast APCD  
 Business Info ID: 39418  
 County Code: LA  
 County: Los Angeles  
 Facility Status: OUT OF BUSINESS  
 Number of Employees: 0  
 Location Zip Code Extension: 6212  
 Facility Representative First Name: BORIS  
 Facility Representative Last Name: SHAPIRO  
 Location Area Code: 213  
 Location Phone Number: 4697201  
 Location Phone Extension: Not Reported  
 Mailing Address: 224 OREGON ST  
 Mailing City: EL SEGUNDO  
 Mailing State: CA  
 Mailing Zip Code: 90245  
 Mailing Zip Code Extension: 4214  
 Mailing Area Code: 213  
 Mailing Phone Number: 4697201  
 Mailing Phone Extension: Not Reported  
 Mailing Representative First Name: BORIS  
 Mailing Representative Last Name: SHAPIRO

DATABASE	STATUS	DISTANCE	ELEVATION	MAP ID
FRS-US	Listed	0.25 miles W	363 ft (15 ft lower than site)	<b>178</b>
SITE NAME			MAPS	ID
MOSES BODY SHOP			<a href="#">1</a> , <a href="#">3</a>	110002776933
ADDRESS			CITY	ZIP
1610 CHEROKEE AVE			LOS ANGELES	90028

**DETAILS**

Registry ID: 110002776933  
 FRS Facility Detail: [http://iaspub.epa.gov/enviro/fii\\_query\\_detail.disp\\_program\\_facility?p\\_registry\\_id=110002776933](http://iaspub.epa.gov/enviro/fii_query_detail.disp_program_facility?p_registry_id=110002776933)  
 Create Date: 01-MAR-2000 00:00:00  
 Update Date: 08-AUG-2010 16:51:26  
 Program System: RCRAINFO  
 Interest Types: SQG

DATABASE	STATUS	DISTANCE	ELEVATION	MAP ID
Hist-CalFID-CA	Listed	0.25 miles W	363 ft (15 ft lower than site)	<b>178</b>
SITE NAME			MAPS	ID
MOSES BODY SHOP			<a href="#">1</a> , <a href="#">3</a>	284699
ADDRESS			CITY	ZIP
1610 CHEROKEE AVE			LOS ANGELES	900280000
DETAILS				
Reported Date: 1998				

DATABASE	STATUS	DISTANCE	ELEVATION	MAP ID
Hist-FINDS-US	Listed	0.25 miles W	363 ft (15 ft lower than site)	<b>178</b>
SITE NAME			MAPS	ID
MOSES BODY SHOP			<a href="#">1</a> , <a href="#">3</a>	284699
ADDRESS			CITY	ZIP
1610 CHEROKEE AVE			LOS ANGELES	90028
DETAILS				
Reported Date: 1998				

DATABASE	STATUS	DISTANCE	ELEVATION	MAP ID
RCRA-SQG-US	Listed	0.25 miles W	363 ft (15 ft lower than site)	<b>178</b>
SITE NAME			MAPS	ID
MOSES BODY SHOP			<a href="#">1</a> , <a href="#">3</a>	CAD982015406
ADDRESS			CITY	ZIP
1610 CHEROKEE AVE			LOS ANGELES	90028

**DETAILS**

Additional details may be found online using the following link:  
[http://oaspub.epa.gov/enviro/fii\\_query\\_dtl\\_disp\\_program\\_facility?pgm\\_sys\\_id\\_in=CAD982015406&pgm\\_sys\\_acrnm\\_in=RCRAINFO](http://oaspub.epa.gov/enviro/fii_query_dtl_disp_program_facility?pgm_sys_id_in=CAD982015406&pgm_sys_acrnm_in=RCRAINFO)  
 Source Type: Notification  
 Generator Status Universe: SQG  
 Generator Status: Small Quantity Generator  
 Active Site Indicator: H----  
 Owner Name: MIKAILIAN MOSES  
 Operator Name: NOT REQUIRED  
 In Handler Universes: Y  
 In a Universe: Y  
 Short Term Generator: N  
 Importer Activity: N  
 Mixed Waste Generator: N  
 Transporter Activity: N  
 Transfer Facility: N  
 Recycler Activity: N  
 Onsite Burner Exemption: N  
 Furnace Exemption: N  
 Underground Injection Activity: N  
 Receives Waste From Off-site: N  
 Universal Waste: N  
 Universal Waste Destination Facility: N  
 Used Oil Universe: NNNNNNN  
 Federal Universal Waste: N  
 Active Site Federally Regulated TSD: -----  
 Active Site Converter TSD: -----  
 Active Site State Regulated TSD: -----

[More Details Link](#)

DATABASE	STATUS	DISTANCE	ELEVATION	MAP ID
FRS-US	Listed	0.25 miles SE	358 ft (20 ft lower than site)	<b>179</b>
SITE NAME			MAPS	ID
WALGREENS #15278			<a href="#">1</a> , <a href="#">3</a>	110062907314
ADDRESS			CITY	ZIP
1501 VINE ST			LOS ANGELES	



**DETAILS**

Registry ID: 110062907314  
 FRS Facility Detail: [http://iaspub.epa.gov/enviro/fii\\_query\\_detail.disp\\_program\\_facility?p\\_registry\\_id=110062907314](http://iaspub.epa.gov/enviro/fii_query_detail.disp_program_facility?p_registry_id=110062907314)  
 Create Date: 03-DEC-2014 15:56:18  
 Update Date: 27-JAN-2015 13:25:08  
 Program System: BR, RCRAINFO  
 Interest Types: CESQG, HAZARDOUS WASTE BIENNIAL REPORTER

DATABASE	STATUS	DISTANCE	ELEVATION	MAP ID
HWIS-CA	Listed	0.25 miles SE	358 ft (20 ft lower than site)	<b>179</b>
SITE NAME			MAPS	ID
WALGREENS #15278			<a href="#">1</a> , <a href="#">3</a>	CAL000381894
ADDRESS			CITY	ZIP
1501 VINE ST			LOS ANGELES	90028

**DETAILS**

Facility Information: EPA ID: CAL000381894  
 Facility County: 19  
 Mailing Street: 3207 Grey Hawk Ct., Suite 200  
 Mailing City: Carlsbad  
 Mailing State: CA  
 Mailing Zip: 920100000  
 Contact Name: Karina Romero  
 Contact Phone: 7606028700

Generator Details: Year: 2014  
 TONS: 0.0395  
 TSD EPA ID: INR000110197  
 Category Code: 181  
 Category Description: Other inorganic solid waste  
 Method Description: Not Reported

Year: 2014  
 TONS: 0.003  
 TSD EPA ID: CAD008364432  
 Category Code: 311  
 Category Description: Pharmaceutical waste  
 Method Description: STORAGE, BULKING, AND/OR TRANSFER OFF SITE--NO TREATMENT/RECOVERY (H010-H129) OR (H131-H135)

Year: 2014  
 TONS: 0.0025  
 TSD EPA ID: CAD008364432

[More Details Link](#)

DATABASE	STATUS	DISTANCE	ELEVATION	MAP ID
RCRA-CESQG-US	Listed	0.25 miles SE	358 ft (20 ft lower than site)	<b>179</b>
SITE NAME			MAPS	ID
WALGREENS #15278			<a href="#">1</a> , <a href="#">3</a>	CAL000381894
ADDRESS			CITY	ZIP
1501 VINE ST			LOS ANGELES	90028

**DETAILS**

Additional details may be found online using the following link:  
[http://oaspub.epa.gov/enviro/fii\\_query\\_dtl\\_disp\\_program\\_facility?pgm\\_sys\\_id\\_in=CAL000381894&pgm\\_sys\\_acrnm\\_in=RCRAINFO](http://oaspub.epa.gov/enviro/fii_query_dtl_disp_program_facility?pgm_sys_id_in=CAL000381894&pgm_sys_acrnm_in=RCRAINFO)  
 Source Type: A  
 Generator Status Universe: CEG  
 Generator Status: Conditionally Exempt Small Quantity Generator  
 NAICS1: PHARMACIES AND DRUG STORES  
 Active Site Indicator: H----  
 Owner Name: WM SUNSET & VINE LLC  
 Operator Name: WALGREEN CO.  
 In Handler Universes: Y  
 In a Universe: Y  
 Short Term Generator: N  
 Importer Activity: N  
 Mixed Waste Generator: N  
 Transporter Activity: N  
 Transfer Facility: N  
 Recycler Activity: N  
 Onsite Burner Exemption: N  
 Furnace Exemption: N  
 Underground Injection Activity: N  
 Receives Waste From Off-site: N  
 Universal Waste: N  
 Universal Waste Destination Facility: N  
 Used Oil Universe: NNNNNNN  
 Federal Universal Waste: N  
 Active Site Federally Regulated TSD: -----  
 Active Site Converter TSD: -----

[More Details Link](#)

DATABASE	STATUS	DISTANCE	ELEVATION	MAP ID
AIR-DIST-CA	Listed	0.25 miles SE	361 ft (17 ft lower than site)	<b>180</b>
SITE NAME			MAPS	ID
WM SUNSET AND VINE LLC.			<a href="#">1</a> , <a href="#">3</a>	154621-SC
ADDRESS			CITY	ZIP
1555 N VINE ST			LOS ANGELES	90028

**DETAILS**

District: South Coast APCD  
 Business Info ID: 154621  
 County Code: LA  
 County: Los Angeles  
 Facility Status: ACTIVE  
 Number of Employees: 0  
 Location Zip Code Extension: Not Reported  
 Facility Representative First Name: CHRISTINE  
 Facility Representative Last Name: HOFFSTADT  
 Location Area Code: 323  
 Location Phone Number: 4641555  
 Location Phone Extension: Not Reported  
 Mailing Address: 1555 N VINE ST ATTN: CHRISTINE HOFFSTADT  
 Mailing City: LOS ANGELES  
 Mailing State: CA  
 Mailing Zip Code: 90028  
 Mailing Zip Code Extension: Not Reported  
 Mailing Area Code: 323  
 Mailing Phone Number: 4641555  
 Mailing Phone Extension: Not Reported  
 Mailing Representative First Name: CHRISTINE  
 Mailing Representative Last Name: HOFFSTADT

DATABASE	STATUS	DISTANCE	ELEVATION	MAP ID
AIR-DIST-CA	Listed	0.25 miles SE	361 ft (17 ft lower than site)	<b>180</b>
SITE NAME			MAPS	ID
HW/CJUF HOLLYWOOD, LLC.			<a href="#">1</a> , <a href="#">3</a>	137791-SC
ADDRESS			CITY	ZIP
1555 N VINE ST			LOS ANGELES	90028

**DETAILS**

District: South Coast APCD  
 Business Info ID: 137791  
 County Code: LA  
 County: Los Angeles  
 Facility Status: SOLD  
 Number of Employees: 0  
 Location Zip Code Extension: Not Reported  
 Facility Representative First Name: MARK  
 Facility Representative Last Name: BACHLI  
 Location Area Code: 310  
 Location Phone Number: 3954250  
 Location Phone Extension: Not Reported  
 Mailing Address: 1555 N VINE ST ATTN: CHRISTINE HOFFSTADT  
 Mailing City: HOLLYWOOD  
 Mailing State: CA  
 Mailing Zip Code: 90028  
 Mailing Zip Code Extension: Not Reported  
 Mailing Area Code: 310  
 Mailing Phone Number: 3954250  
 Mailing Phone Extension: Not Reported  
 Mailing Representative First Name: MARK  
 Mailing Representative Last Name: BACHLI

DATABASE	STATUS	DISTANCE	ELEVATION	MAP ID
AIR-DIST-CA	Listed	0.26 miles E	374 ft (4 ft lower than site)	<b>181</b>
SITE NAME			MAPS	ID
TAFT OWNER PARTNERS, LLC			<a href="#">1</a> , <a href="#">3</a>	170204-SC
ADDRESS			CITY	ZIP
1680 N VINE ST			HOLLYWOOD	90028

**DETAILS**

District: South Coast APCD  
 Business Info ID: 170204  
 County Code: LA  
 County: Los Angeles  
 Facility Status: ACTIVE  
 Number of Employees: 0  
 Location Zip Code Extension: Not Reported  
 Facility Representative First Name: LISA  
 Facility Representative Last Name: HOOD  
 Location Area Code: 323  
 Location Phone Number: 4651400  
 Location Phone Extension: Not Reported  
 Mailing Address: 1680 VINE ST #410 ATTN: VALERIE CAMACHO  
 Mailing City: HOLLYWOOD  
 Mailing State: CA  
 Mailing Zip Code: 90028  
 Mailing Zip Code Extension: Not Reported  
 Mailing Area Code: 323  
 Mailing Phone Number: 4651400  
 Mailing Phone Extension: Not Reported  
 Mailing Representative First Name: VALERIE  
 Mailing Representative Last Name: CAMACHO

DATABASE	STATUS	DISTANCE	ELEVATION	MAP ID
AIR-DIST-CA	Listed	0.26 miles E	374 ft (4 ft lower than site)	<b>181</b>
SITE NAME			MAPS	ID
1680 VINE INVESTMENT CO., LLC.			<a href="#">1</a> , <a href="#">3</a>	138902-SC
ADDRESS			CITY	ZIP
1680 N VINE ST			HOLLYWOOD	90028

**DETAILS**

District: South Coast APCD  
 Business Info ID: 138902  
 County Code: LA  
 County: Los Angeles  
 Facility Status: SOLD  
 Number of Employees: 0  
 Location Zip Code Extension: Not Reported  
 Facility Representative First Name: JIL  
 Facility Representative Last Name: ROBINSON  
 Location Area Code: 323  
 Location Phone Number: 4651400  
 Location Phone Extension: Not Reported  
 Mailing Address: 1680 N VINE ST #800  
 Mailing City: HOLLYWOOD  
 Mailing State: CA  
 Mailing Zip Code: 90028  
 Mailing Zip Code Extension: Not Reported  
 Mailing Area Code: 323  
 Mailing Phone Number: 4651400  
 Mailing Phone Extension: Not Reported  
 Mailing Representative First Name: JIL  
 Mailing Representative Last Name: ROBINSON

DATABASE	STATUS	DISTANCE	ELEVATION	MAP ID
Hist-CA	No Longer Listed	0.26 miles E	374 ft (4 ft lower than site)	<b>181</b>
SITE NAME			MAPS	ID
1X 1680 NORTH VINE INVESTMENT CO.			<a href="#">1</a> , <a href="#">3</a>	4520598C- CAC000118677
ADDRESS			CITY	ZIP
1680 NORTH VINE STREET			HOLLYWOOD	90028
DETAILS				
No Additional Details Found				

DATABASE	STATUS	DISTANCE	ELEVATION	MAP ID
Hist-CA	No Longer Listed	0.26 miles E	374 ft (4 ft lower than site)	<b>181</b>
SITE NAME			MAPS	ID
WEB CORE BUILDERS LLC			<a href="#">1</a> , <a href="#">3</a>	54FDFFFA-CAC002640054
ADDRESS			CITY	ZIP
1680 VINE ST STE 416			LOS ANGELES	90028
DETAILS				
Previous List: HWIS-CA Archived: 4/2/2012				

DATABASE	STATUS	DISTANCE	ELEVATION	MAP ID
Hist-CA	No Longer Listed	0.26 miles E	374 ft (4 ft lower than site)	<b>181</b>
SITE NAME			MAPS	ID
SAID ALY DDS MPH			<a href="#">1</a> , <a href="#">3</a>	679442E0-CAL000178871
ADDRESS			CITY	ZIP
1680 N VINE ST			HOLLYWOOD	90028



**DETAILS**

Original Database: HWIS-CA  
 Archive Date: 10/23/2013  
 Year: 2007  
 CAT\_DESC: Unspecified aqueous solution  
 CODE\_VALUE\_DESC: DISCHARGE TO SEWER/POTW OR NPDES(WITH PRIOR STORAGE--WITH OR WITHOUT TREATMENT)  
 TONS: 0.02  
 Year: 2001  
 CAT\_DESC: Other inorganic solid waste  
 CODE\_VALUE\_DESC: TRANSFER STATION  
 TONS: 0  
 Year: 2001  
 CAT\_DESC: Oxygenated solvents (acetone, butanol, ethyl acetate, etc.)  
 CODE\_VALUE\_DESC: TRANSFER STATION  
 TONS: 0  
 Year: 2000  
 CAT\_DESC: Oxygenated solvents (acetone, butanol, ethyl acetate, etc.)  
 CODE\_VALUE\_DESC: TRANSFER STATION  
 TONS: 0.0041  
 Year: 1999  
 CAT\_DESC: Other inorganic solid waste  
 CODE\_VALUE\_DESC: TRANSFER STATION  
 TONS: 0.0001

DATABASE	STATUS	DISTANCE	ELEVATION	MAP ID
Hist-CalFID-CA	Listed	0.26 miles E	374 ft (4 ft lower than site)	<b>181</b>
SITE NAME			MAPS	ID
1X M&S MANAGEMENT COMPANY			<a href="#">1</a> , <a href="#">3</a>	7751016
ADDRESS			CITY	ZIP
1680 N. VINE ST			HOLLYWOOD	900280000
DETAILS				
Reported Date: 1998				

DATABASE	STATUS	DISTANCE	ELEVATION	MAP ID
Hist-CalFID-CA	Listed	0.26 miles E	374 ft (4 ft lower than site)	<b>181</b>
SITE NAME			MAPS	ID
1X 1680 NORTH VINE INVESTMENT CO.			<a href="#">1</a> , <a href="#">3</a>	7751015
ADDRESS			CITY	ZIP
1680 N. VINE ST			HOLLYWOOD	900280000
DETAILS				
Reported Date: 1998				

DATABASE	STATUS	DISTANCE	ELEVATION	MAP ID
Hist-CalFID-CA	Listed	0.26 miles E	374 ft (4 ft lower than site)	<b>181</b>
SITE NAME			MAPS	ID
VANGUARD PHOTOGRAPHY			<a href="#">1</a> , <a href="#">3</a>	7751017
ADDRESS			CITY	ZIP
1680 N. VINE ST			HOLLYWOOD	900280000
DETAILS				
Reported Date: 1998				

DATABASE	STATUS	DISTANCE	ELEVATION	MAP ID
Hist-Manufacturing	Listed	0.26 miles E	374 ft (4 ft lower than site)	<b>181</b>
SITE NAME			MAPS	ID
A THRU Z SIGN CO			<a href="#">1</a> , <a href="#">3</a>	773373-PD
ADDRESS			CITY	ZIP
1680 VINE ST			LOS ANGELES	90028-8804

DETAILS				
Listing Year: 1997 SIC Category: SIGNS (MANUFACTURERS) SIC Code: 399302				

DATABASE	STATUS	DISTANCE	ELEVATION	MAP ID
Hist-Manufacturing	Listed	0.26 miles E	374 ft (4 ft lower than site)	<b>181</b>
SITE NAME			MAPS	ID
INTERNATIONAL PRODUCTS CORP			<a href="#">1</a> , <a href="#">3</a>	863098-PD
ADDRESS			CITY	ZIP
1680 VINE ST			LOS ANGELES	90028-8804

DETAILS				
Listing Year: 1997 SIC Category: COMPUTER SUPPLIES & PARTS-MANUFACTURERS SIC Code: 357701				

DATABASE	STATUS	DISTANCE	ELEVATION	MAP ID
Hist-Manufacturing	Listed	0.26 miles E	374 ft (4 ft lower than site)	<b>181</b>
SITE NAME			MAPS	ID
Arcanum Entertainment			<a href="#">1</a> , <a href="#">3</a>	23126
ADDRESS			CITY	ZIP
1680 Vine St			Los Angeles	90028-8804

DETAILS				
Site Added: 1/1/2013				

DATABASE	STATUS	DISTANCE	ELEVATION	MAP ID
Hist-Printers	Listed	0.26 miles E	374 ft (4 ft lower than site)	<b>181</b>
SITE NAME			MAPS	ID
URB MAGAZINE			<a href="#">1</a> , <a href="#">3</a>	1227422-PD
ADDRESS			CITY	ZIP
1680 VINE ST			LOS ANGELES	90028-8804
DETAILS				
Listing Year: 1997 SIC Category: PUBLISHERS-PERIODICAL SIC Code: 272102				

DATABASE	STATUS	DISTANCE	ELEVATION	MAP ID
Hist-Printers	Listed	0.26 miles E	374 ft (4 ft lower than site)	<b>181</b>
SITE NAME			MAPS	ID
Arcanum Entertainment			<a href="#">1</a> , <a href="#">3</a>	190311
ADDRESS			CITY	ZIP
1680 Vine St			Los Angeles	90028
DETAILS				
Sic Code: 2759 Desc: Printer/Publisher/Comm./Retail Site Added: 2/2010				

DATABASE	STATUS	DISTANCE	ELEVATION	MAP ID
HWIS-CA	Listed	0.26 miles E	374 ft (4 ft lower than site)	<b>181</b>
SITE NAME			MAPS	ID
1X 1680 NORTH VINE INVESTMENT CO.			<a href="#">1</a> , <a href="#">3</a>	CAC000118677
ADDRESS			CITY	ZIP
1680 NORTH VINE STREET			HOLLYWOOD	90028

**DETAILS**

Facility Information: EPA ID: CAC000118677  
 Facility County: 19  
 Mailing Street: 1680 NORTH VINE STREET  
 Mailing City: HOLLYWOOD  
 Mailing State: CA  
 Mailing Zip: 900280000  
 Contact Name: JULIE PRIEST, PROP MGR  
 Contact Phone: 2134651400

Generator Details: Year: 2004  
 TONS: 0.75  
 TSD EPA ID: CAD008364432  
 Category Code: 214  
 Category Description: Unspecified solvent mixture  
 Method Description: TREATMENT, TANK

Year: 2004  
 TONS: 0.0225  
 TSD EPA ID: CAD008364432  
 Category Code: 551  
 Category Description: Laboratory waste chemicals  
 Method Description: TRANSFER STATION

Year: 2004  
 TONS: 1.25  
 TSD EPA ID: CAD008364432

[More Details Link](#)

DATABASE	STATUS	DISTANCE	ELEVATION	MAP ID
HWIS-CA	Listed	0.26 miles E	374 ft (4 ft lower than site)	<b>181</b>
SITE NAME			MAPS	ID
TAFT OWNER PARTNERS LLC			<a href="#">1</a> , <a href="#">3</a>	CAC002690424
ADDRESS			CITY	ZIP
1680 VINE ST			LOS ANGELES	90028

**DETAILS**

Facility Information: EPA ID: CAC002690424  
 Facility County: 19  
 Mailing Street: 1901 AVENUE OF THE STARS STE 1465  
 Mailing City: LOS ANGELES  
 Mailing State: CA  
 Mailing Zip: 90067  
 Contact Name: LAURA DOERGESS  
 Contact Phone: 3108078405

Generator Details: Year: 2012  
 TONS: 16.8  
 TSD EPA ID: CAD009007626  
 Category Code: 151  
 Category Description: Asbestos containing waste  
 Method Description: LANDFILL OR SURFACE IMPOUNDMENT THAT WILL BE CLOSED AS LANDFILL( TO INCLUDE ON-SITE TREATMENT AND/OR STABILIZATION)

DATABASE	STATUS	DISTANCE	ELEVATION	MAP ID
HWIS-CA	Listed	0.26 miles E	374 ft (4 ft lower than site)	<b>181</b>
SITE NAME			MAPS	ID
WEB CORE BUILDERS LLC			<a href="#">1</a> , <a href="#">3</a>	CAC002640054
ADDRESS			CITY	ZIP
1680 VINE ST STE 416			LOS ANGELES	90028

**DETAILS**

Facility Information: EPA ID: CAC002640054  
 Facility County: 19  
 Mailing Street: 550 S HOPE ST STE 2100  
 Mailing City: LOS ANGELES  
 Mailing State: CA  
 Mailing Zip: 900712625  
 Contact Name: TERRY WARD  
 Contact Phone: 6508235665

Generator Details: Year: 2009  
 TONS: 0.66  
 TSD EPA ID: CAR000157206  
 Category Code: 331  
 Category Description: Off-specification, aged or surplus organics  
 Method Description: BIOLOGICAL TREATMENT WITH OR WITHOUT PRECITATION

Year: 2009  
 TONS: 0.495  
 TSD EPA ID: CAR000157206  
 Category Code: 331  
 Category Description: Off-specification, aged or surplus organics  
 Method Description: Not Reported

DATABASE	STATUS	DISTANCE	ELEVATION	MAP ID
HWIS-CA	Listed	0.26 miles E	374 ft (4 ft lower than site)	<b>181</b>
SITE NAME			MAPS	ID
TAFT OWNER PARTNERS LLC/TAFT BUILDING			<a href="#">1</a> , <a href="#">3</a>	CAL000378641
ADDRESS			CITY	ZIP
1680N VINE ST			LOS ANGELES	90028

**DETAILS**

Facility Information: EPA ID: CAL000378641  
 Facility County: 19  
 Mailing Street: 1901 AVENUE OF THE STARS STE 1465  
 Mailing City: LOS ANGELES  
 Mailing State: CA  
 Mailing Zip: 900676064  
 Contact Name: JAY GLAUBACH  
 Contact Phone: 3107340888

Generator Details: Year: 2014  
 TONS: 1.2  
 TSD EPA ID: AZC950823111  
 Category Code: 151  
 Category Description: Asbestos containing waste  
 Method Description: LANDFILL OR SURFACE IMPOUNDMENT THAT WILL BE CLOSED AS LANDFILL( TO INCLUDE ON-SITE TREATMENT AND/OR STABILIZATION)

Year: 2013  
 TONS: 2  
 TSD EPA ID: CAD009007626  
 Category Code: 151  
 Category Description: Asbestos containing waste  
 Method Description: LANDFILL OR SURFACE IMPOUNDMENT THAT WILL BE CLOSED AS LANDFILL( TO INCLUDE ON-SITE TREATMENT AND/OR STABILIZATION)

Year: 2013  
 TONS: 4  
 TSD EPA ID: AZC950823111

[More Details Link](#)

DATABASE	STATUS	DISTANCE	ELEVATION	MAP ID
HWIS-CA	Listed	0.26 miles E	374 ft (4 ft lower than site)	<b>181</b>
SITE NAME			MAPS	ID
1680 VINE INVESTMENT CO LLC			<a href="#">1</a> , <a href="#">3</a>	CAC002637009
ADDRESS			CITY	ZIP
1680 N VINE ST STE 1200			HOLLYWOOD	90028



**DETAILS**

Facility Information: EPA ID: CAC002637009  
 Facility County: 19  
 Mailing Street: 1680 N VINE ST STE 1200  
 Mailing City: HOLLYWOOD  
 Mailing State: CA  
 Mailing Zip: 90028  
 Contact Name: JILL ROBINSON  
 Contact Phone: 3234651400

Generator Details: Year: 2008  
 TONS: 0.4  
 TSD EPA ID: CAD009007626  
 Category Code: 151  
 Category Description: Asbestos containing waste  
 Method Description: LANDFILL OR SURFACE IMPOUNDMENT THAT WILL BE CLOSED AS LANDFILL( TO INCLUDE ON-SITE TREATMENT AND/OR STABILIZATION)

DATABASE	STATUS	DISTANCE	ELEVATION	MAP ID
HWIS-CA	Listed	0.26 miles E	374 ft (4 ft lower than site)	<b>181</b>
SITE NAME			MAPS	ID
1680 VINE INVESTMENT COMPANY LLC			<a href="#">1</a> , <a href="#">3</a>	CAC002600671
ADDRESS			CITY	ZIP
1680 N VINE ST			HOLLYWOOD	90028

**DETAILS**

Facility Information: EPA ID: CAC002600671  
 Facility County: 19  
 Mailing Street: 1680 N VINE ST STE 800  
 Mailing City: HOLLYWOOD  
 Mailing State: CA  
 Mailing Zip: 900280000  
 Contact Name: JIL ROBINSON  
 Contact Phone: 3234651400

Generator Details: Year: 2006  
 TONS: 0.025  
 TSD EPA ID: CAD009007626  
 Category Code: 151  
 Category Description: Asbestos containing waste  
 Method Description: LANDFILL OR SURFACE IMPOUNDMENT THAT WILL BE CLOSED AS LANDFILL( TO INCLUDE ON-SITE TREATMENT AND/OR STABILIZATION)

Year: 2006  
 TONS: 0.67424  
 TSD EPA ID: CAD009007626  
 Category Code: 151  
 Category Description: Asbestos containing waste  
 Method Description: LANDFILL

Year: 2006  
 TONS: 0.67424  
 TSD EPA ID: CAD009007626

[More Details Link](#)

DATABASE	STATUS	DISTANCE	ELEVATION	MAP ID
HWIS-CA	Listed	0.26 miles E	374 ft (4 ft lower than site)	<b>181</b>
SITE NAME			MAPS	ID
SAID ALY DDS MPH			<a href="#">1</a> , <a href="#">3</a>	CAL000178871
ADDRESS			CITY	ZIP
1680 N VINE ST			HOLLYWOOD	90028

**DETAILS**

Facility Information: EPA ID: CAL000178871  
 Facility County: 19  
 Mailing Street: 1680 VINE ST STE 1020  
 Mailing City: LOS ANGELES  
 Mailing State: CA  
 Mailing Zip: 900288836  
 Contact Name: DR SAID ALY  
 Contact Phone: 3234642033

Generator Details: Year: 2007  
 TONS: 0.021  
 TSD EPA ID: CAD028409019  
 Category Code: 135  
 Category Description: Unspecified aqueous solution  
 Method Description: DISCHARGE TO SEWER/POTW OR NPDES(WITH PRIOR STORAGE--WITH OR WITHOUT TREATMENT)

Year: 2002  
 TONS: 0.0001  
 TSD EPA ID: CAL000212588  
 Category Code: 181  
 Category Description: Other inorganic solid waste  
 Method Description: Not Reported

Year: 2002  
 TONS: 0.0066  
 TSD EPA ID: CAL000212588

[More Details Link](#)

DATABASE	STATUS	DISTANCE	ELEVATION	MAP ID
Hist-Convenience	Listed	0.26 miles E	375 ft (3 ft lower than site)	<b>182</b>
SITE NAME			MAPS	ID
HOLLY VINE SHOPPE			<a href="#">1</a> , <a href="#">3</a>	233853-PD
ADDRESS			CITY	ZIP
6290 HOLLYWOOD BLVD			LOS ANGELES	90028-5309

**DETAILS**

Listing Year: 1997  
 SIC Category: CONVENIENCE STORES  
 SIC Code: 541103

DATABASE	STATUS	DISTANCE	ELEVATION	MAP ID
Hist-Convenience	Listed	0.26 miles N	412 ft (34 ft higher than site)	<b>183</b>
SITE NAME			MAPS	ID
7-ELEVEN FOOD STORE			<a href="#">1</a> , <a href="#">3</a>	211823-PD
ADDRESS			CITY	ZIP
1810 N CAHUENGA BLVD			LOS ANGELES	90028-5055
DETAILS				
Listing Year: 1997 SIC Category: CONVENIENCE STORES SIC Code: 541103				

DATABASE	STATUS	DISTANCE	ELEVATION	MAP ID
Hist-Service Stations	Listed	0.26 miles N	412 ft (34 ft higher than site)	<b>183</b>
SITE NAME			MAPS	ID
7-Eleven			<a href="#">1</a> , <a href="#">3</a>	153686
ADDRESS			CITY	ZIP
1810 N Cahuenga Blvd			Los Angeles	90028
DETAILS				
Site Added: 1/1/2013				

DATABASE	STATUS	DISTANCE	ELEVATION	MAP ID
AIR-DIST-CA	Listed	0.26 miles SW	348 ft (30 ft lower than site)	<b>184</b>
SITE NAME			MAPS	ID
STUDIO FRAME SHOP			<a href="#">1</a> , <a href="#">3</a>	8208-SC
ADDRESS			CITY	ZIP
1450 N SEWARD ST			LOS ANGELES	90038

**DETAILS**

District: South Coast APCD  
 Business Info ID: 8208  
 County Code: LA  
 County: Los Angeles  
 Facility Status: OUT OF BUSINESS  
 Number of Employees: 0  
 Location Zip Code Extension: Not Reported  
 Facility Representative First Name: Not Reported  
 Facility Representative Last Name: Not Reported  
 Location Area Code: Not Reported  
 Location Phone Number: Not Reported  
 Location Phone Extension: Not Reported  
 Mailing Address: 1450 N SEWARD ST  
 Mailing City: LOS ANGELES  
 Mailing State: CA  
 Mailing Zip Code: 90038  
 Mailing Zip Code Extension: Not Reported  
 Mailing Area Code: Not Reported  
 Mailing Phone Number: Not Reported  
 Mailing Phone Extension: Not Reported  
 Mailing Representative First Name: Not Reported  
 Mailing Representative Last Name: Not Reported

DATABASE	STATUS	DISTANCE	ELEVATION	MAP ID
AIR-DIST-CA	Listed	0.26 miles E	378 ft (0 ft higher than site)	<b>185</b>
SITE NAME			MAPS	ID
TAISEI CONSTRUCTION HOLLYWOOD/VINE			<a href="#">1</a> , <a href="#">3</a>	148280-SC
ADDRESS			CITY	ZIP
6263 HOLLYWOOD BLVD #210			LOS ANGELES	90028

**DETAILS**

District: South Coast APCD  
 Business Info ID: 148280  
 County Code: LA  
 County: Los Angeles  
 Facility Status: OUT OF BUSINESS  
 Number of Employees: 0  
 Location Zip Code Extension: 5310  
 Facility Representative First Name: MIKE  
 Facility Representative Last Name: DEREVERE  
 Location Area Code: 323  
 Location Phone Number: 4647250  
 Location Phone Extension: Not Reported  
 Mailing Address: 6263 HOLLYWOOD BLVD #210  
 Mailing City: LOS ANGELES  
 Mailing State: CA  
 Mailing Zip Code: 90028  
 Mailing Zip Code Extension: 5310  
 Mailing Area Code: 323  
 Mailing Phone Number: 4647250  
 Mailing Phone Extension: Not Reported  
 Mailing Representative First Name: MIKE  
 Mailing Representative Last Name: DEREVERE

DATABASE	STATUS	DISTANCE	ELEVATION	MAP ID
AIR-DIST-CA	Listed	0.26 miles E	378 ft (0 ft higher than site)	<b>185</b>
SITE NAME			MAPS	ID
DILLON'S IRISH PUB, GREEN GUYS 1, LLC			<a href="#">1</a> , <a href="#">3</a>	160249-SC
ADDRESS			CITY	ZIP
6263 HOLLYWOOD BLVD			LOS ANGELES	90028

**DETAILS**

District: South Coast APCD  
 Business Info ID: 160249  
 County Code: LA  
 County: Los Angeles  
 Facility Status: ACTIVE  
 Number of Employees: 0  
 Location Zip Code Extension: Not Reported  
 Facility Representative First Name: OMAR  
 Facility Representative Last Name: MOSS  
 Location Area Code: 323  
 Location Phone Number: 8552730  
 Location Phone Extension: Not Reported  
 Mailing Address: 1680 VINE ST SUITE 1206  
 Mailing City: LOS ANGELES  
 Mailing State: CA  
 Mailing Zip Code: 90028  
 Mailing Zip Code Extension: Not Reported  
 Mailing Area Code: 323  
 Mailing Phone Number: 8552730  
 Mailing Phone Extension: Not Reported  
 Mailing Representative First Name: OMAR  
 Mailing Representative Last Name: MOSS

DATABASE	STATUS	DISTANCE	ELEVATION	MAP ID
Hist-CA	No Longer Listed	0.26 miles E	378 ft (0 ft higher than site)	<b>185</b>
SITE NAME			MAPS	ID
VINEWOOD LLC			<a href="#">1</a> , <a href="#">3</a>	4520598C- CAC002598526
ADDRESS			CITY	ZIP
6263 HOLLYWOOD BLVD			HOLLYWOOD	90028
DETAILS				
No Additional Details Found				

DATABASE	STATUS	DISTANCE	ELEVATION	MAP ID
HWIS-CA	Listed	0.26 miles E	378 ft (0 ft higher than site)	<b>185</b>
SITE NAME			MAPS	ID
VINEWOOD LLC			<a href="#">1, 3</a>	CAC002598526
ADDRESS			CITY	ZIP
6263 HOLLYWOOD BLVD			HOLLYWOOD	90028
DETAILS				
<p>Facility Information: EPA ID: CAC002598526  Facility County: 19  Mailing Street: 10880 WILSHIRE BLVD STE 1400  Mailing City: LOS ANGELES  Mailing State: CA  Mailing Zip: 90024  Contact Name: RON REEVES  Contact Phone: 7148801530</p> <p>Generator Details: Year: 2005  TONS: 4.214  TSD EPA ID: CAD009007626  Category Code: 151  Category Description: Asbestos containing waste  Method Description: LANDFILL</p> <p>Year: 2005  TONS: 2.0625  TSD EPA ID: CAD028409019  Category Code: 151  Category Description: Asbestos containing waste  Method Description: TRANSFER STATION</p> <p>Year: 2005  TONS: 4.214  TSD EPA ID: CAD009007626</p> <p><a href="#">More Details Link</a></p>				



DATABASE	STATUS	DISTANCE	ELEVATION	MAP ID
Hist-Printers	Listed	0.26 miles NW	403 ft (25 ft higher than site)	<b>186</b>
SITE NAME			MAPS	ID
M C FILM			<a href="#">1</a> , <a href="#">3</a>	1173627-PD
ADDRESS			CITY	ZIP
1820 WHITLEY AVE			LOS ANGELES	90028-4229
DETAILS				
Listing Year: 1997 SIC Category: MOTION PICTURE FILM (WHOLESALE) SIC Code: 504303				

DATABASE	STATUS	DISTANCE	ELEVATION	MAP ID
AIR-DIST-CA	Listed	0.26 miles S	347 ft (31 ft lower than site)	<b>187</b>
SITE NAME			MAPS	ID
CUSHMAN & WAKEFIELD OF CA, SUNSET TOWER			<a href="#">1</a> , <a href="#">3</a>	142402-SC
ADDRESS			CITY	ZIP
1439 N CAHUENGA BLVD			HOLLYWOOD	90028

**DETAILS**

District: South Coast APCD  
 Business Info ID: 142402  
 County Code: LA  
 County: Los Angeles  
 Facility Status: SOLD  
 Number of Employees: 2  
 Location Zip Code Extension: Not Reported  
 Facility Representative First Name: LIZ  
 Facility Representative Last Name: PARKER  
 Location Area Code: 323  
 Location Phone Number: 4644558  
 Location Phone Extension: Not Reported  
 Mailing Address: 6430 SUNSET BLVD 460  
 Mailing City: HOLLYWOOD  
 Mailing State: CA  
 Mailing Zip Code: 90028  
 Mailing Zip Code Extension: Not Reported  
 Mailing Area Code: 323  
 Mailing Phone Number: 4644558  
 Mailing Phone Extension: Not Reported  
 Mailing Representative First Name: LIZ  
 Mailing Representative Last Name: PARKER

DATABASE	STATUS	DISTANCE	ELEVATION	MAP ID
AIR-DIST-CA	Listed	0.26 miles S	347 ft (31 ft lower than site)	<b>187</b>
SITE NAME			MAPS	ID
M & S MANAGEMENT CO			<a href="#">1</a> , <a href="#">3</a>	134727-SC
ADDRESS			CITY	ZIP
1439 N CAHUENGA BLVD			HOLLYWOOD	90028

**DETAILS**

District: South Coast APCD  
 Business Info ID: 134727  
 County Code: LA  
 County: Los Angeles  
 Facility Status: SOLD  
 Number of Employees: 0  
 Location Zip Code Extension: Not Reported  
 Facility Representative First Name: MICHELE  
 Facility Representative Last Name: STARK  
 Location Area Code: 323  
 Location Phone Number: 4644441  
 Location Phone Extension: Not Reported  
 Mailing Address: 6430 SUNSET BLVD 460  
 Mailing City: HOLLYWOOD  
 Mailing State: CA  
 Mailing Zip Code: 90028  
 Mailing Zip Code Extension: Not Reported  
 Mailing Area Code: 323  
 Mailing Phone Number: 4644441  
 Mailing Phone Extension: Not Reported  
 Mailing Representative First Name: MICHELE  
 Mailing Representative Last Name: STARK

DATABASE	STATUS	DISTANCE	ELEVATION	MAP ID
AIR-DIST-CA	Listed	0.26 miles S	347 ft (31 ft lower than site)	<b>187</b>
SITE NAME			MAPS	ID
M & S MANAGEMENT CO INC			<a href="#">1</a> , <a href="#">3</a>	135915-SC
ADDRESS			CITY	ZIP
1439 N CAHUENGA			HOLLYWOOD	90028

**DETAILS**

District: South Coast APCD  
 Business Info ID: 135915  
 County Code: LA  
 County: Los Angeles  
 Facility Status: OUT OF BUSINESS  
 Number of Employees: 0  
 Location Zip Code Extension: Not Reported  
 Facility Representative First Name: MICHELE  
 Facility Representative Last Name: STURK  
 Location Area Code: 323  
 Location Phone Number: 4644441  
 Location Phone Extension: Not Reported  
 Mailing Address: 6430 SUNSET BLVD #460  
 Mailing City: HOLLYWOOD  
 Mailing State: CA  
 Mailing Zip Code: 90028  
 Mailing Zip Code Extension: Not Reported  
 Mailing Area Code: 323  
 Mailing Phone Number: 4644441  
 Mailing Phone Extension: Not Reported  
 Mailing Representative First Name: MICHELE  
 Mailing Representative Last Name: STURK

DATABASE	STATUS	DISTANCE	ELEVATION	MAP ID
AIR-DIST-CA	Listed	0.26 miles S	347 ft (31 ft lower than site)	<b>187</b>
SITE NAME			MAPS	ID
COPPERFIELD INVESTMENT & DEVELOPMENT CO.			<a href="#">1</a> , <a href="#">3</a>	69411-SC
ADDRESS			CITY	ZIP
1439 CAHUENGA			HOLLYWOOD	90028

**DETAILS**

District: South Coast APCD  
 Business Info ID: 69411  
 County Code: LA  
 County: Los Angeles  
 Facility Status: OUT OF BUSINESS  
 Number of Employees: 0  
 Location Zip Code Extension: 8125  
 Facility Representative First Name: LLOYD  
 Facility Representative Last Name: GEORGE  
 Location Area Code: 213  
 Location Phone Number: 4644441  
 Location Phone Extension: Not Reported  
 Mailing Address: 6430 SUNSET BLVD STE 1508  
 Mailing City: HOLLYWOOD  
 Mailing State: CA  
 Mailing Zip Code: 90028  
 Mailing Zip Code Extension: 8016  
 Mailing Area Code: 213  
 Mailing Phone Number: 4644441  
 Mailing Phone Extension: Not Reported  
 Mailing Representative First Name: LLOYD  
 Mailing Representative Last Name: GEORGE

DATABASE	STATUS	DISTANCE	ELEVATION	MAP ID
DCF2-CA	Listed	0.26 miles N	413 ft (35 ft higher than site)	<b>188</b>
SITE NAME			MAPS	ID
Song Sok Jin			<a href="#">1</a> , <a href="#">3</a>	61978
ADDRESS			CITY	ZIP
1820 N Cahuenga Blvd			Los Angeles	90028

**DETAILS**

County: Los Angeles  
 Executive First Name: Maria  
 Executive Last Name: Alrai  
 Professional Title: Not Reported  
 Executive Title: Manager  
 Executive Gender: Female  
 Executive Biography: Not Reported  
 ZIP Four: 5055  
 Carrier Route: C003  
 Delivery Point Barcode: 204  
 Metro Area: LA-Long Bch, CA  
 Neighborhood: Hollywood Hills West  
 Phone Number Combined: (323) 462-2664  
 Fax Number Combined: 0  
 Toll Free Number Combined: 0  
 Website: Not Reported  
 Company Description: Not Reported  
 Primary SIC Code: 721501  
 Primary SIC Description: Laundries-Self Service  
 Primary SIC Ad Size: Not Reported  
 Primary SIC Year Appeared: 2004  
 SIC Code 1: 508732  
 SIC Code 1 Description: Washing Machs Dryers/Ironers-Coin (Whls)  
 SIC Code 1 Ad Size: Not Reported  
 SIC Code 1 Year Appeared: Not Reported  
 SIC Code 2: 721201  
 SIC Code 2 Description: Cleaners

[More Details Link](#)

DATABASE	STATUS	DISTANCE	ELEVATION	MAP ID
DCF2-CA	Listed	0.26 miles NE	414 ft (36 ft higher than site)	<b>189</b>
SITE NAME			MAPS	ID
Casablanca Cleaner			<a href="#">1</a> , <a href="#">3</a>	53461
ADDRESS			CITY	ZIP
6363 Yucca St			Los Angeles	90028

**DETAILS**

County: Los Angeles  
 Executive First Name: Oganis  
 Executive Last Name: Nalbandyan  
 Professional Title: Not Reported  
 Executive Title: Owner  
 Executive Gender: Male  
 Executive Biography: Not Reported  
 ZIP Four: 5057  
 Carrier Route: C064  
 Delivery Point Barcode: 635  
 Metro Area: LA-Long Bch, CA  
 Neighborhood: Hollywood United  
 Phone Number Combined: (323) 957-1726  
 Fax Number Combined: 0  
 Toll Free Number Combined: 0  
 Website: Not Reported  
 Company Description: Not Reported  
 Primary SIC Code: 721201  
 Primary SIC Description: Cleaners  
 Primary SIC Ad Size: Regular  
 Primary SIC Year Appeared: 2011  
 SIC Code 1: 721201  
 SIC Code 1 Description: Cleaners  
 SIC Code 1 Ad Size: Not Reported  
 SIC Code 1 Year Appeared: Not Reported  
 SIC Code 2: Not Reported  
 SIC Code 2 Description: Not Reported

[More Details Link](#)

DATABASE	STATUS	DISTANCE	ELEVATION	MAP ID
Hist-Cleaners	Listed	0.26 miles NE	414 ft (36 ft higher than site)	<b>189</b>
SITE NAME			MAPS	ID
Casablanca Cleaners			<a href="#">1</a> , <a href="#">3</a>	76241
ADDRESS			CITY	ZIP
6363 Yucca St			Los Angeles	
DETAILS				
Site Added: 1/1/2013				

DATABASE	STATUS	DISTANCE	ELEVATION	MAP ID
CHMIRS-CA	Listed	0.26 miles SE	357 ft (21 ft lower than site)	<b>190</b>
SITE NAME			MAPS	ID
Los Angeles Dept. of Water and Power			<a href="#">1</a> , <a href="#">3</a>	68702
ADDRESS			CITY	ZIP
1509 Vine St.			Los Angeles	90012

**DETAILS**

Control#: 04-6525  
 Notified Date: 12/13/2004 3:39:01 PM  
 Agency: Los Angeles Dept. of Water and Power  
 1# Substance: Mineral Oil  
 1# Quantity: Not Reported  
 1# Measure: Not Reported  
 1# Type: Not Reported  
 1# Other: Not Reported  
 1# Pipeline: Not Reported  
 1# Vessel >= 300 Tons: Not Reported  
 2# Substance: Not Reported  
 2# Quantity: Not Reported  
 2# Measure: Not Reported  
 2# Type: Not Reported  
 2# Other: Not Reported  
 2# Pipeline: Not Reported  
 2# Vessel >= 300 Tons: Not Reported  
 3# Substance: Not Reported  
 3# Quantity: Not Reported  
 3# Measure: Not Reported  
 3# Type: Not Reported  
 3# Other: Not Reported  
 3# Pipeline: Not Reported  
 3# Vessel >= 300 Tons: Not Reported  
 Description: The spill was due to a fire in transformer vault. The spill was contained to the vault.  
 Contained: Unknown  
 Water?: Not Reported  
[More Details Link](#)



DATABASE	STATUS	DISTANCE	ELEVATION	MAP ID
ERNS-US	Listed	0.26 miles SE	357 ft (21 ft lower than site)	<b>190</b>
SITE NAME			MAPS	ID
Not Reported by Agency			<a href="#">1, 3</a>	744161
ADDRESS			CITY	ZIP
1509 VINE ST			LOS ANGELES	
DETAILS				
<p>Incident Common Information</p> <p>Sequence Number: 744161</p> <p>Description of Incident: A VAULTED TRANSFORMER CAUGHT FIRE CAUSING A RELEASE INSIDE THE VAULT.</p> <p>Type of Incident: FIXED</p> <p>Cause of Incident: EQUIPMENT FAILURE</p> <p>Incident Date/Time: 12/13/2004 6:36:00 AM</p> <p>Incident Date Time Group: OCCURRED</p> <p>Incident Location: Not Reported</p> <p>Location County: LOS ANGELES</p> <p>Distance from City: Not Reported</p> <p>Distance Units of Measure: Not Reported</p> <p>Direction from City: Not Reported</p> <p>Lat Deg: Not Reported</p> <p>Lat Min: Not Reported</p> <p>Lat Sec: Not Reported</p> <p>Lat Quad: Not Reported</p> <p>Long Deg: Not Reported</p> <p>Long Min: Not Reported</p> <p>Long Sec: Not Reported</p> <p>Long Quad: Not Reported</p> <p>Location Section: Not Reported</p> <p>Location Township: Not Reported</p> <p>Location Range: Not Reported</p> <p>Potential Flag: Not Reported</p> <p>Specific Incident Information</p> <p><a href="#">More Details Link</a></p>				

DATABASE	STATUS	DISTANCE	ELEVATION	MAP ID
AIR-DIST-CA	Listed	0.26 miles E	378 ft (0 ft higher than site)	<b>191</b>
SITE NAME			MAPS	ID
THE LOFTS HOLLYWOOD/VINE			<a href="#">1</a> , <a href="#">3</a>	168312-SC
ADDRESS			CITY	ZIP
6253 HOLLYWOOD BLVD			LOS ANGELES	90028

**DETAILS**

District: South Coast APCD  
 Business Info ID: 168312  
 County Code: LA  
 County: Los Angeles  
 Facility Status: ACTIVE  
 Number of Employees: 0  
 Location Zip Code Extension: Not Reported  
 Facility Representative First Name: MICHAEL  
 Facility Representative Last Name: MCLEOD  
 Location Area Code: 818  
 Location Phone Number: 7932007  
 Location Phone Extension: Not Reported  
 Mailing Address: 4730 WOODMAN AVE STE 200  
 Mailing City: SHERMAN OAKS  
 Mailing State: CA  
 Mailing Zip Code: 91423  
 Mailing Zip Code Extension: Not Reported  
 Mailing Area Code: 818  
 Mailing Phone Number: 7932007  
 Mailing Phone Extension: Not Reported  
 Mailing Representative First Name: MICHAEL  
 Mailing Representative Last Name: MCLEOD

DATABASE	STATUS	DISTANCE	ELEVATION	MAP ID
Hist-Printers	Listed	0.26 miles E	378 ft (0 ft higher than site)	<b>191</b>
SITE NAME			MAPS	ID
HANDSOME LOSER MUSIC PUBLISHNG			<a href="#">1</a> , <a href="#">3</a>	1153672-PD
ADDRESS			CITY	ZIP
6253 HOLLYWOOD BLVD			LOS ANGELES	90028-5325

DETAILS				
Listing Year: 1997 SIC Category: MUSIC PUBLISHERS SIC Code: 274104				

DATABASE	STATUS	DISTANCE	ELEVATION	MAP ID
Hist-Printers	Listed	0.26 miles E	378 ft (0 ft higher than site)	<b>191</b>
SITE NAME			MAPS	ID
SEVEN ARTS PRESS INC			<a href="#">1</a> , <a href="#">3</a>	1211776-PD
ADDRESS			CITY	ZIP
6253 HOLLYWOOD BLVD			LOS ANGELES	90028-5325

DETAILS				
Listing Year: 1997 SIC Category: PUBLISHERS-BOOK SIC Code: 273101				

DATABASE	STATUS	DISTANCE	ELEVATION	MAP ID
HWIS-CA	Listed	0.26 miles E	378 ft (0 ft higher than site)	<b>191</b>
SITE NAME			MAPS	ID
HOLLYVINE			<a href="#">1</a> , <a href="#">3</a>	CAC002376231
ADDRESS			CITY	ZIP
6253 HOLLYWOOD AVE			HOLLYWOOD	90028

**DETAILS**

Facility Information: EPA ID: CAC002376231  
 Facility County: 19  
 Mailing Street: 6253 HOLLYWOOD AVE STE 604  
 Mailing City: HOLLYWOOD  
 Mailing State: CA  
 Mailing Zip: 900280000  
 Contact Name: FRED WATERHOUSE  
 Contact Phone: 3235781965

Generator Details: Year: 2001  
 TONS: 12.64  
 TSD EPA ID: CAD009007626  
 Category Code: 151  
 Category Description: Asbestos containing waste  
 Method Description: DISPOSAL, LAND FILL

Year: 2001  
 TONS: 12.64  
 TSD EPA ID: CAD009007626  
 Category Code: 151  
 Category Description: Asbestos containing waste  
 Method Description: LANDFILL

DATABASE	STATUS	DISTANCE	ELEVATION	MAP ID
HWIS-CA	Listed	0.26 miles E	378 ft (0 ft higher than site)	<b>191</b>
SITE NAME			MAPS	ID
VINEWOOD LLC			<a href="#">1</a> , <a href="#">3</a>	CAC002276937
ADDRESS			CITY	ZIP
6253 HOLLYWOOD BLVD			HOLLYWOOD	90028

**DETAILS**

Facility Information: EPA ID: CAC002276937  
 Facility County: 19  
 Mailing Street: 6253 HOLLYWOOD BLVD  
 Mailing City: HOLLYWOOD  
 Mailing State: CA  
 Mailing Zip: 900280000  
 Contact Name: VINEWOOD LLC  
 Contact Phone: 3102880350

Generator Details: Year: 2000  
 TONS: 25.28  
 TSD EPA ID: CAD000007626  
 Category Code: 151  
 Category Description: Asbestos containing waste  
 Method Description: Not Reported

Year: 2000  
 TONS: 34.55  
 TSD EPA ID: CAD009007626  
 Category Code: 151  
 Category Description: Asbestos containing waste  
 Method Description: DISPOSAL, LAND FILL

Year: 2000  
 TONS: 34.55  
 TSD EPA ID: CAD009007626

[More Details Link](#)

DATABASE	STATUS	DISTANCE	ELEVATION	MAP ID
HWIS-CA	Listed	0.26 miles E	378 ft (0 ft higher than site)	<b>191</b>
SITE NAME			MAPS	ID
LUISITA T. GO DMD			<a href="#">1</a> , <a href="#">3</a>	CAL000147179
ADDRESS			CITY	ZIP
6253 HOLLYWOOD BLVD #1030			HOLLYWOOD	90028

**DETAILS**

Facility Information: EPA ID: CAL000147179  
 Facility County: 19  
 Mailing Street: 6253 HOLLYWOOD BLVD #1030  
 Mailing City: HOLLYWOOD  
 Mailing State: CA  
 Mailing Zip: 900280000  
 Contact Name: LUISITA T. GO DMD  
 Contact Phone: 2134675506

Generator Details: Year: 1998  
 TONS: 0.0208  
 TSD EPA ID: CAD108040858  
 Category Code: 541  
 Category Description: Photochemicals/photoprocessing waste  
 Method Description: RECYCLER

DATABASE	STATUS	DISTANCE	ELEVATION	MAP ID
CHMIRS-CA	Listed	0.26 miles W	380 ft (2 ft higher than site)	<b>192</b>
SITE NAME			MAPS	ID
NRC			<a href="#">1</a> , <a href="#">3</a>	46710
ADDRESS			CITY	ZIP
1715 North Cherokee			Hollywood	

**DETAILS**

Control#: 01-5060  
 Notified Date: 9/5/2001 1:42:39 PM  
 Agency: NRC  
 1# Substance: Diesel fumes;;;  
 1# Quantity: Not Reported  
 1# Measure: Not Reported  
 1# Type: Not Reported  
 1# Other: Not Reported  
 1# Pipeline: Not Reported  
 1# Vessel >= 300 Tons: Not Reported  
 2# Substance: Not Reported  
 2# Quantity: Not Reported  
 2# Measure: Not Reported  
 2# Type: Not Reported  
 2# Other: Not Reported  
 2# Pipeline: Not Reported  
 2# Vessel >= 300 Tons: Not Reported  
 3# Substance: Not Reported  
 3# Quantity: Not Reported  
 3# Measure: Not Reported  
 3# Type: Not Reported  
 3# Other: Not Reported  
 3# Pipeline: Not Reported  
 3# Vessel >= 300 Tons: Not Reported

Description: Per the NRC report, while cutting down a tree, the responsible party left the company truck running allowing diesel fumes to release into neighboring homes.

Contained: Unknown

Water?: No

[More Details Link](#)

DATABASE	STATUS	DISTANCE	ELEVATION	MAP ID
Hist-Printers	Listed	0.26 miles S	345 ft (33 ft lower than site)	<b>193</b>
SITE NAME			MAPS	ID
COMMUNITY MAILERS & PRINTERS			<a href="#">1</a> , <a href="#">3</a>	1238647-PD
ADDRESS			CITY	ZIP
1428 WILCOX AVE			LOS ANGELES	90028-8124

**DETAILS**

Listing Year: 1997  
 SIC Category: COMMERCIAL PRINTING NEC  
 SIC Code: 275998

DATABASE	STATUS	DISTANCE	ELEVATION	MAP ID
AIR-DIST-CA	Listed	0.26 miles E	376 ft (2 ft lower than site)	<b>194</b>
SITE NAME			MAPS	ID
URBAN COYOTES INC			<a href="#">1</a> , <a href="#">3</a>	74901-SC
ADDRESS			CITY	ZIP
6284 HOLLYWOOD BLVD			HOLLYWOOD	90028

#### DETAILS

District: South Coast APCD  
 Business Info ID: 74901  
 County Code: LA  
 County: Los Angeles  
 Facility Status: ACTIVE  
 Number of Employees: 0  
 Location Zip Code Extension: 5309  
 Facility Representative First Name: DOLORES  
 Facility Representative Last Name: ZOLADZ-WYLIE  
 Location Area Code: 818  
 Location Phone Number: 8848588  
 Location Phone Extension: Not Reported  
 Mailing Address: 5854 ROUND MEADOW RD  
 Mailing City: HIDDEN HILLS  
 Mailing State: CA  
 Mailing Zip Code: 91302  
 Mailing Zip Code Extension: 1286  
 Mailing Area Code: 818  
 Mailing Phone Number: 8848588  
 Mailing Phone Extension: Not Reported  
 Mailing Representative First Name: DOLORES  
 Mailing Representative Last Name: ZOLADZ-WYLIE

DATABASE	STATUS	DISTANCE	ELEVATION	MAP ID
AIR-DIST-CA	Listed	0.26 miles N	411 ft (33 ft higher than site)	<b>195</b>
SITE NAME			MAPS	ID
GOLDEN TOUCH CLEANERS			<a href="#">1</a> , <a href="#">3</a>	54720-SC
ADDRESS			CITY	ZIP
1823 CAHUENGA			HOLLYWOOD	90028



**DETAILS**

District: South Coast APCD  
 Business Info ID: 54720  
 County Code: LA  
 County: Los Angeles  
 Facility Status: OUT OF BUSINESS  
 Number of Employees: 0  
 Location Zip Code Extension: 5001  
 Facility Representative First Name: C.  
 Facility Representative Last Name: GREEN  
 Location Area Code: 213  
 Location Phone Number: 4672700  
 Location Phone Extension: Not Reported  
 Mailing Address: 1823 CAHUENGA  
 Mailing City: HOLLYWOOD  
 Mailing State: CA  
 Mailing Zip Code: 90028  
 Mailing Zip Code Extension: 5001  
 Mailing Area Code: 213  
 Mailing Phone Number: 4672700  
 Mailing Phone Extension: Not Reported  
 Mailing Representative First Name: C.  
 Mailing Representative Last Name: GREEN

DATABASE	STATUS	DISTANCE	ELEVATION	MAP ID
HWIS-CA	Listed	0.27 miles S	345 ft (33 ft lower than site)	<b>196</b>
SITE NAME			MAPS	ID
WILCOX HOLLYWOOD LLC			<a href="#">1</a> , <a href="#">3</a>	CAC002608100
ADDRESS			CITY	ZIP
1424-1433 COLE RD			HOLLYWOOD	90028

**DETAILS**

Facility Information: EPA ID: CAC002608100  
 Facility County: 19  
 Mailing Street: 1317 5TH ST  
 Mailing City: SANTA MONICA  
 Mailing State: CA  
 Mailing Zip: 90401  
 Contact Name: JOHN CHEUNG  
 Contact Phone: 3103954250

Generator Details: Year: 2006  
 TONS: 12  
 TSD EPA ID: CAD009007626  
 Category Code: 151  
 Category Description: Asbestos containing waste  
 Method Description: LANDFILL OR SURFACE IMPOUNDMENT THAT WILL BE CLOSED AS LANDFILL( TO INCLUDE ON-SITE TREATMENT AND/OR STABILIZATION)

DATABASE	STATUS	DISTANCE	ELEVATION	MAP ID
HWIS-CA	Listed	0.27 miles SE	359 ft (19 ft lower than site)	<b>197</b>
SITE NAME			MAPS	ID
HW MARKET PLACE LLC			<a href="#">1</a> , <a href="#">3</a>	CAC002212865
ADDRESS			CITY	ZIP
1541 NORTH VINE ST			HOLLYWOOD	90028

**DETAILS**

Facility Information: EPA ID: CAC002212865  
 Facility County: 19  
 Mailing Street: 2029 CENTURY PARK EAST STE 1510  
 Mailing City: LOS ANGELES  
 Mailing State: CA  
 Mailing Zip: 900670000  
 Contact Name: GARY MOREHEAD  
 Contact Phone: 3105535060

Generator Details: Year: 2002  
 TONS: 0.16856  
 TSD EPA ID: CAD009007626  
 Category Code: 151  
 Category Description: Asbestos containing waste  
 Method Description: DISPOSAL, LAND FILL

Year: 2002  
 TONS: 0.16856  
 TSD EPA ID: CAD009007626  
 Category Code: 151  
 Category Description: Asbestos containing waste  
 Method Description: LANDFILL

Year: 2001  
 TONS: 486.29  
 TSD EPA ID: CAD009007626

[More Details Link](#)

DATABASE	STATUS	DISTANCE	ELEVATION	MAP ID
AIR-DIST-CA	Listed	0.27 miles W	378 ft (0 ft higher than site)	<b>198</b>
SITE NAME			MAPS	ID
MUSSO & FRANK GRILL			<a href="#">1</a> , <a href="#">3</a>	73158-SC
ADDRESS			CITY	ZIP
6667 HOLLYWOOD BLVD			LOS ANGELES	90028

**DETAILS**

District: South Coast APCD  
 Business Info ID: 73158  
 County Code: LA  
 County: Los Angeles  
 Facility Status: ACTIVE  
 Number of Employees: 0  
 Location Zip Code Extension: 6292  
 Facility Representative First Name: JUAN  
 Facility Representative Last Name: GARCIA  
 Location Area Code: 213  
 Location Phone Number: 4673360  
 Location Phone Extension: Not Reported  
 Mailing Address: 6667 HOLLYWOOD BLVD  
 Mailing City: LOS ANGELES  
 Mailing State: CA  
 Mailing Zip Code: 90028  
 Mailing Zip Code Extension: 6292  
 Mailing Area Code: 213  
 Mailing Phone Number: 4673360  
 Mailing Phone Extension: Not Reported  
 Mailing Representative First Name: JUAN  
 Mailing Representative Last Name: GARCIA

DATABASE	STATUS	DISTANCE	ELEVATION	MAP ID
Hist-CA	No Longer Listed	0.27 miles SW	347 ft (31 ft lower than site)	<b>199</b>
SITE NAME			MAPS	ID
Township Saloon			<a href="#">1</a> , <a href="#">3</a>	6711B0F-26346
ADDRESS			CITY	ZIP
6612 W Sunset Blvd			Los Angeles	90028

**DETAILS**

Original Database: DCF2-CA  
 Last Agency Status: Listed  
 Archive Date: 06/01/2015  
 Executive First Name: George  
 Executive Last Name: Aboudaoud  
 Professional Title: Not Reported  
 Executive Title: Owner  
 Executive Gender: Male  
 Executive Biography: Not Reported  
 ZIP Four: 7104  
 Carrier Route: C022  
 Delivery Point Barcode: 126  
 County: Los Angeles  
 Metro Area: Los Angeles-Long Beach, CA  
 Neighborhood: Central Hollywood  
 Phone Number Combined: (323) 464-5700  
 Fax Number Combined: 0  
 Toll Free Number Combined: 0  
 Website: Townshipsaloon.Com  
 Company Description: Not Reported  
 Primary SIC Code: 721202  
 Primary SIC Description: Valet Service  
 Primary SIC Ad Size: Regular  
 Primary SIC Year Appeared: 2009  
 SIC Code 1: 721202  
 SIC Code 1 Description: Valet Service  
 SIC Code 1 Ad Size: Not Reported

[More Details Link](#)

DATABASE	STATUS	DISTANCE	ELEVATION	MAP ID
HWIS-CA	Listed	0.27 miles SW	347 ft (31 ft lower than site)	<b>199</b>
SITE NAME			MAPS	ID
PHOTOKING LAB			<a href="#">1</a> , <a href="#">3</a>	CAL000123387
ADDRESS			CITY	ZIP
6612 SUNSET BLVD			HOLLYWOOD	90028

**DETAILS**

Facility Information: EPA ID: CAL000123387  
 Facility County: 19  
 Mailing Street: 6612 SUNSET BLVD  
 Mailing City: HOLLYWOOD  
 Mailing State: CA  
 Mailing Zip: 900287104  
 Contact Name: ERIC Y KING  
 Contact Phone: 2134662977

Generator Details: Year: 1996  
 TONS: 0.0525  
 TSD EPA ID: CAD981402522  
 Category Code: 171  
 Category Description: Metal sludge (see 121)  
 Method Description: RECYCLER

Year: 1995  
 TONS: 0.025  
 TSD EPA ID: CAD981402522  
 Category Code: 171  
 Category Description: Metal sludge (see 121)  
 Method Description: RECYCLER

Year: 1994  
 TONS: 0.025  
 TSD EPA ID: CAD981402522

[More Details Link](#)

DATABASE	STATUS	DISTANCE	ELEVATION	MAP ID
Hist-Vehicle-Washing	Listed	0.28 miles NE	389 ft (11 ft higher than site)	<b>200</b>
SITE NAME			MAPS	ID
MANUEL AUTO DETAIL			<a href="#">1</a> , <a href="#">3</a>	349395-PD
ADDRESS			CITY	ZIP
1745 VINE ST			LOS ANGELES	90028-5248

**DETAILS**

Listing Year: 1997  
 SIC Category: AUTOMOBILE DETAIL & CLEAN-UP SERVICE  
 SIC Code: 754203

DATABASE	STATUS	DISTANCE	ELEVATION	MAP ID
Hist-Trucking	Listed	0.28 miles NW	384 ft (6 ft higher than site)	<b>201</b>
SITE NAME			MAPS	ID
Adbarr Food Delivery			<a href="#">1</a> , <a href="#">3</a>	21475
ADDRESS			CITY	ZIP
1733 N Cherokee Ave # 32			Los Angeles	90028
DETAILS				
Sic Code: 4212 Desc: Trucking/Shipping/Delivery, Storage Site Added: 2/2010				

DATABASE	STATUS	DISTANCE	ELEVATION	MAP ID
HWIS-CA	Listed	0.28 miles NW	384 ft (6 ft higher than site)	<b>201</b>
SITE NAME			MAPS	ID
CHAMPION CHEROKEE VILLA LLC			<a href="#">1</a> , <a href="#">3</a>	CAC002722907
ADDRESS			CITY	ZIP
1733 N CHEROKEE AVE APT 3			LOS ANGELES	90028

**DETAILS**

Facility Information: EPA ID: CAC002722907  
 Facility County: 19  
 Mailing Street: 11601 WILSHIRE BLVD STE 1650  
 Mailing City: LOS ANGELES  
 Mailing State: CA  
 Mailing Zip: 900251752  
 Contact Name: JUSTIN SCHUMAN  
 Contact Phone: 3104729475

Generator Details: Year: 2013  
 TONS: 0.05  
 TSD EPA ID: NVT330010000  
 Category Code: 181  
 Category Description: Other inorganic solid waste  
 Method Description: LANDFILL OR SURFACE IMPOUNDMENT THAT WILL BE CLOSED AS LANDFILL( TO INCLUDE ON-SITE TREATMENT AND/OR STABILIZATION)

DATABASE	STATUS	DISTANCE	ELEVATION	MAP ID
Hist-CA	No Longer Listed	0.28 miles SW	347 ft (31 ft lower than site)	<b>202</b>
SITE NAME			MAPS	ID
CITIZEN COMITION ON HUMAN RIGHTS INTERNATIONAL			<a href="#">1</a> , <a href="#">3</a>	4520598C- CAC002574149
ADDRESS			CITY	ZIP
6616 SUNSET BLVD			HOLLYWOOD	90028

**DETAILS**

No Additional Details Found



DATABASE	STATUS	DISTANCE	ELEVATION	MAP ID
HWIS-CA	Listed	0.28 miles SW	347 ft (31 ft lower than site)	<b>202</b>
SITE NAME			MAPS	ID
CITIZEN COMITION ON HUMAN RIGHTS INTERNATIONAL			<a href="#">1</a> , <a href="#">3</a>	CAC002574149
ADDRESS			CITY	ZIP
6616 SUNSET BLVD			HOLLYWOOD	90028
DETAILS				
<p>Facility Information: EPA ID: CAC002574149            Facility County: 19            Mailing Street: 6616 SUNSET BLVD            Mailing City: HOLLYWOOD            Mailing State: CA            Mailing Zip: 90028            Contact Name: LORA GARRISON            Contact Phone: 3234674242</p> <p>Generator Details: Year: 2004            TONS: 2.4            TSD EPA ID: CAT080033681            Category Code: 352            Category Description: Other organic solids            Method Description: LANDFILL</p> <p>Year: 2004            TONS: 2.4            TSD EPA ID: CAT080033681            Category Code: 352            Category Description: Other organic solids            Method Description: DISPOSAL, LAND FILL</p>				

DATABASE	STATUS	DISTANCE	ELEVATION	MAP ID
Hist-Salvage	Listed	0.28 miles W	373 ft (5 ft lower than site)	<b>203</b>
SITE NAME			MAPS	ID
Supply Sergeant			<a href="#">1</a> , <a href="#">3</a>	5056
ADDRESS			CITY	ZIP
6664 Hollywood Blvd			Los Angeles	90028

DETAILS
Category: Salvage Yards Site Added: 11/2012

DATABASE	STATUS	DISTANCE	ELEVATION	MAP ID
AIR-DIST-CA	Listed	0.28 miles E	372 ft (6 ft lower than site)	<b>204</b>
SITE NAME			MAPS	ID
HEI/GC HOLLYWOOD & VINE PROJECTS LLC			<a href="#">1</a> , <a href="#">3</a>	155907-SC
ADDRESS			CITY	ZIP
6250 HOLLYWOOD BLVD			LOS ANGELES	90028

DETAILS
District: South Coast APCD Business Info ID: 155907 County Code: LA County: Los Angeles Facility Status: ACTIVE Number of Employees: 0 Location Zip Code Extension: Not Reported Facility Representative First Name: EDWARD Facility Representative Last Name: KRACHIE Location Area Code: 323 Location Phone Number: 7981351 Location Phone Extension: Not Reported Mailing Address: 6250 HOLLYWOOD BLVD ATTN: EDWARD KRACHIE Mailing City: HOLLYWOOD Mailing State: CA Mailing Zip Code: 90028 Mailing Zip Code Extension: Not Reported Mailing Area Code: 323 Mailing Phone Number: 7981351 Mailing Phone Extension: Not Reported Mailing Representative First Name: EDWARD Mailing Representative Last Name: KRACHIE

DATABASE	STATUS	DISTANCE	ELEVATION	MAP ID
Hist-CA	No Longer Listed	0.28 miles E	372 ft (6 ft lower than site)	<b>204</b>
SITE NAME			MAPS	ID
Hollywood & Vine			<a href="#">1, 3</a>	319277
ADDRESS			CITY	ZIP
6250 W Hollywood Blvd			Los Angeles	90028

**DETAILS**

Original Database: NPDES-SW-CA  
 Last Agency Status: Listed  
 Archive Date: 06/01/16  
 No Longer Listed-Registered Meas ID: 319277  
 Registered Meas Type: Construction  
 WDID: 4 19C345360  
 Received Date: 5/9/2008  
 Processed Date: 1/19/2007  
 Termination Date: 9/2/2010  
 Status Code Name: Terminated  
 Status Date: 9/2/2010  
 REGION: 4  
 County Code: 19  
 Place Size: 2  
 Place Size Unit: Acres  
 Facility County: Los Angeles  
 Facility Contact Name: Scott Rynders  
 Facility Contact Title: Not Reported  
 Facility Contact Phone: 949-261-2100  
 Facility Contact Phone Extension: Not Reported  
 Facility Contact Email Address: Not Reported  
 Operator Name: Legacy Partners Hollywood & Vine LLC  
 Operator Address: 5141 California Ave Suite 100  
 Operator City: Irvine  
 Operator State: California  
 Operator Zip: 92617  
 Operator Contact Name: Scott Rynders

[More Details Link](#)

DATABASE	STATUS	DISTANCE	ELEVATION	MAP ID
Hist-CA	No Longer Listed	0.28 miles E	372 ft (6 ft lower than site)	<b>204</b>
SITE NAME			MAPS	ID
Hollywood & Vine			<a href="#">1, 3</a>	319265
ADDRESS			CITY	ZIP
6250 Hollywood Blvd			Los Angeles	90028
DETAILS				
<p>Original Database: NPDES-SW-CA            Last Agency Status: Listed            Archive Date: 06/01/16            No Longer Listed-Registered Meas ID: 319265            Registered Meas Type: Construction            WDID: 4 19C345358            Received Date: 5/9/2008            Processed Date: 1/19/2007            Termination Date: 9/2/2010            Status Code Name: Terminated            Status Date: 9/2/2010            REGION: 4            County Code: 19            Place Size: 2            Place Size Unit: Acres            Facility County: Los Angeles            Facility Contact Name: Jeff Cohen            Facility Contact Title: Not Reported            Facility Contact Phone: 214-922-4300            Facility Contact Phone Extension: Not Reported            Facility Contact Email Address: Not Reported            Operator Name: HEI GC Hollywood &amp; Vine Hotel LLC Condominiums LLC            Operator Address: Not Reported            Operator City: Not Reported            Operator State: Not Reported            Operator Zip: Not Reported            Operator Contact Name: Not Reported</p> <p><a href="#">More Details Link</a></p>				

DATABASE	STATUS	DISTANCE	ELEVATION	MAP ID
HWIS-CA	Listed	0.28 miles NE	405 ft (27 ft higher than site)	<b>205</b>
SITE NAME			MAPS	ID
WERNFORF ASSOCIATES			<a href="#">1</a> , <a href="#">3</a>	CAC001048896
ADDRESS			CITY	ZIP
6315 YUCCA ST			HOLLYWOOD	90028
DETAILS				
<p>Facility Information: EPA ID: CAC001048896            Facility County: 19            Mailing Street: 6315 YUCCA ST            Mailing City: HOLLYWOOD            Mailing State: CA            Mailing Zip: 900280000            Contact Name: STEVE WERNDORF            Contact Phone: 0000000000</p> <p>Generator Details: Year: 1995            TONS: 0.1251            TSD EPA ID: CAD108040858            Category Code: 541            Category Description: Photochemicals/photoprocessing waste            Method Description: RECYCLER</p>				

DATABASE	STATUS	DISTANCE	ELEVATION	MAP ID
Hist-Printers	Listed	0.28 miles S	346 ft (32 ft lower than site)	<b>206</b>
SITE NAME			MAPS	ID
ALAN GORDON ENTERPRISES INC			<a href="#">1</a> , <a href="#">3</a>	1119785-PD
ADDRESS			CITY	ZIP
1430 N CAHUENGA BLVD			LOS ANGELES	90028-8193

**DETAILS**

Listing Year: 1997  
 SIC Category: MOTION PICTURE EQUIP & SUPPLIES (WHOL)  
 SIC Code: 504304

DATABASE	STATUS	DISTANCE	ELEVATION	MAP ID
AIR-DIST-CA	Listed	0.28 miles E	369 ft (9 ft lower than site)	<b>207</b>
SITE NAME			MAPS	ID
1600 VINE STREET APARTMENTS			<a href="#">1</a> , <a href="#">3</a>	155852-SC
ADDRESS			CITY	ZIP
1600 VINE ST			LOS ANGELES	90028

**DETAILS**

District: South Coast APCD  
 Business Info ID: 155852  
 County Code: LA  
 County: Los Angeles  
 Facility Status: ACTIVE  
 Number of Employees: 0  
 Location Zip Code Extension: Not Reported  
 Facility Representative First Name: THEALE  
 Facility Representative Last Name: HAUPT  
 Location Area Code: 310  
 Location Phone Number: 3502557  
 Location Phone Extension: Not Reported  
 Mailing Address: 1600 VINE ST  
 Mailing City: LOS ANGELES  
 Mailing State: CA  
 Mailing Zip Code: 90028  
 Mailing Zip Code Extension: Not Reported  
 Mailing Area Code: 310  
 Mailing Phone Number: 3502557  
 Mailing Phone Extension: Not Reported  
 Mailing Representative First Name: THEALE  
 Mailing Representative Last Name: HAUPT

DATABASE	STATUS	DISTANCE	ELEVATION	MAP ID
AIR-DIST-CA	Listed	0.28 miles E	369 ft (9 ft lower than site)	<b>207</b>
SITE NAME			MAPS	ID
TRADER JOE'S #206 LOS ANGELES			<a href="#">1</a> , <a href="#">3</a>	167340-SC
ADDRESS			CITY	ZIP
1600 N VINE ST			LOS ANGELES	90028

**DETAILS**

District: South Coast APCD  
 Business Info ID: 167340  
 County Code: LA  
 County: Los Angeles  
 Facility Status: ACTIVE  
 Number of Employees: 0  
 Location Zip Code Extension: Not Reported  
 Facility Representative First Name: ED  
 Facility Representative Last Name: HIRSCH  
 Location Area Code: 323  
 Location Phone Number: 8560689  
 Location Phone Extension: Not Reported  
 Mailing Address: P.O. BOX 5049  
 Mailing City: MONROVIA  
 Mailing State: CA  
 Mailing Zip Code: 91017  
 Mailing Zip Code Extension: Not Reported  
 Mailing Area Code: 626  
 Mailing Phone Number: 5993776  
 Mailing Phone Extension: Not Reported  
 Mailing Representative First Name: DAVE  
 Mailing Representative Last Name: HERTZEL

DATABASE	STATUS	DISTANCE	ELEVATION	MAP ID
AIR-DIST-CA	Listed	0.28 miles E	369 ft (9 ft lower than site)	<b>207</b>
SITE NAME			MAPS	ID
LEGACY PARTNERS HOLLYWOOD & VINE, LP			<a href="#">1</a> , <a href="#">3</a>	165966-SC
ADDRESS			CITY	ZIP
1600 VINE ST			LOS ANGELES	90028

**DETAILS**

District: South Coast APCD  
 Business Info ID: 165966  
 County Code: LA  
 County: Los Angeles  
 Facility Status: ACTIVE  
 Number of Employees: 0  
 Location Zip Code Extension: Not Reported  
 Facility Representative First Name: AUGUSTINE  
 Facility Representative Last Name: UM  
 Location Area Code: 323  
 Location Phone Number: 4620400  
 Location Phone Extension: Not Reported  
 Mailing Address: P.O. BOX 7653 NXS# 47462-V0000472 LEGACY  
 Mailing City: MERRIFIELD  
 Mailing State: VA  
 Mailing Zip Code: 22116  
 Mailing Zip Code Extension: 7653  
 Mailing Area Code: 323  
 Mailing Phone Number: 4620400  
 Mailing Phone Extension: Not Reported  
 Mailing Representative First Name: AUGUSTINE  
 Mailing Representative Last Name: UM

DATABASE	STATUS	DISTANCE	ELEVATION	MAP ID
DCF2-CA	Listed	0.28 miles E	369 ft (9 ft lower than site)	<b>207</b>
SITE NAME			MAPS	ID
Bubbles Dry Cleaners			<a href="#">1</a> , <a href="#">3</a>	53104
ADDRESS			CITY	ZIP
1600 Vine St			Los Angeles	90028



**DETAILS**

County: Los Angeles  
 Executive First Name: Not Reported  
 Executive Last Name: Not Reported  
 Professional Title: Not Reported  
 Executive Title: Not Reported  
 Executive Gender: Not Reported  
 Executive Biography: Not Reported  
 ZIP Four: 8818  
 Carrier Route: C041  
 Delivery Point Barcode: 998  
 Metro Area: LA-Long Bch, CA  
 Neighborhood: Central Hollywood  
 Phone Number Combined: (323) 461-6050  
 Fax Number Combined: 0  
 Toll Free Number Combined: 0  
 Website: Bubblesdrycleaners.Co  
 Company Description: Not Reported  
 Primary SIC Code: 721201  
 Primary SIC Description: Cleaners  
 Primary SIC Ad Size: Not Reported  
 Primary SIC Year Appeared: 2011  
 SIC Code 1: 508715  
 SIC Code 1 Description: Cleaners & Dyers Equipment (Whls)  
 SIC Code 1 Ad Size: Not Reported  
 SIC Code 1 Year Appeared: Not Reported  
 SIC Code 2: 721201  
 SIC Code 2 Description: Cleaners

[More Details Link](#)

DATABASE	STATUS	DISTANCE	ELEVATION	MAP ID
Hist-Auto Dealers	Listed	0.28 miles S	344 ft (34 ft lower than site)	<b>208</b>
SITE NAME			MAPS	ID
Stepans Automotive			<a href="#">1</a> , <a href="#">3</a>	211999
ADDRESS			CITY	ZIP
1425 N Cahuenga Blvd			Los Angeles	90028
DETAILS				
Site Added: 1/1/2013				

DATABASE	STATUS	DISTANCE	ELEVATION	MAP ID
Hist-Auto Repair	Listed	0.28 miles S	344 ft (34 ft lower than site)	<b>208</b>
SITE NAME			MAPS	ID
STEPANS AUTOMOTIVE			<a href="#">1</a> , <a href="#">3</a>	578765-PD
ADDRESS			CITY	ZIP
1425 N CAHUENGA BLVD			LOS ANGELES	90028-8125
DETAILS				
Listing Year: 1997 SIC Category: AUTOMOBILE BODY-REPAIRING & PAINTING SIC Code: 753201				

DATABASE	STATUS	DISTANCE	ELEVATION	MAP ID
HWIS-CA	Listed	0.28 miles S	344 ft (34 ft lower than site)	<b>208</b>
SITE NAME			MAPS	ID
STEPANS AUTOMOTIVE			<a href="#">1</a> , <a href="#">3</a>	CAL000042779
ADDRESS			CITY	ZIP
1425 NORTH CAHUENGA BLVD			HOLLYWOOD	90028

**DETAILS**

Facility Information: EPA ID: CAL000042779  
 Facility County: 19  
 Mailing Street: 1425 N CAHUENGA BLVD  
 Mailing City: LOS ANGELES  
 Mailing State: CA  
 Mailing Zip: 900288125  
 Contact Name: MASSACHI ALBERT  
 Contact Phone: 0000000000

Generator Details: Year: 2014  
 TONS: 0.1251  
 TSD EPA ID: CAD008252405  
 Category Code: 133  
 Category Description: Aqueous solution with total organic residues 10 percent or more  
 Method Description: FUEL BLENDING PRIOR TO ENERGY RECOVERY AT ANOTHER SITE

Year: 1999  
 TONS: 0.0417  
 TSD EPA ID: CAT000613935  
 Category Code: 134  
 Category Description: Aqueous solution with total organic residues less than 10 percent  
 Method Description: TRANSFER STATION

Year: 1998  
 TONS: 0.0625  
 TSD EPA ID: CAT000613893

[More Details Link](#)

DATABASE	STATUS	DISTANCE	ELEVATION	MAP ID
HWIS-CA	Listed	0.28 miles S	344 ft (34 ft lower than site)	<b>208</b>
SITE NAME			MAPS	ID
STEPAN AUTO SVC			<a href="#">1</a> , <a href="#">3</a>	CAL000001093
ADDRESS			CITY	ZIP
1425 N CAHUENGA			HOLLYWOOD	90028

**DETAILS**

Facility Information: EPA ID: CAL000001093  
 Facility County: 19  
 Mailing Street: 1425 N CAHUENGA BLVD  
 Mailing City: LOS ANGELES  
 Mailing State: CA  
 Mailing Zip: 900288125  
 Contact Name: Not Reported  
 Contact Phone: 0000000000

Generator Details: Year: 1995  
 TONS: 0.492  
 TSD EPA ID: CAD008252405  
 Category Code: 214  
 Category Description: Unspecified solvent mixture  
 Method Description: RECYCLER

DATABASE	STATUS	DISTANCE	ELEVATION	MAP ID
Hist-CalFID-CA	Listed	0.28 miles NE	399 ft (21 ft higher than site)	<b>209</b>
SITE NAME			MAPS	ID
1X TOY, MARSHA			<a href="#">1</a> , <a href="#">3</a>	7708925
ADDRESS			CITY	ZIP
1777 N. VINE ST			HOLLYWOOD	900280000
DETAILS				
Reported Date: 1998				

DATABASE	STATUS	DISTANCE	ELEVATION	MAP ID
HWIS-CA	Listed	0.28 miles NE	399 ft (21 ft higher than site)	<b>209</b>
SITE NAME			MAPS	ID
LOUIS AND SUZANNE WENZLAFF DDS			<a href="#">1</a> , <a href="#">3</a>	CAL000100571
ADDRESS			CITY	ZIP
1777 N VINE ST STE 404			HOLLYWOOD	90028

**DETAILS**

Facility Information: EPA ID: CAL000100571  
 Facility County: 19  
 Mailing Street: 1777 VINE ST STE 404  
 Mailing City: LOS ANGELES  
 Mailing State: CA  
 Mailing Zip: 900280000  
 Contact Name: LOUIS AND SUZANNE WENZLAFF DDS  
 Contact Phone: 0000000000

Generator Details: Year: 2004  
 TONS: 0.0099  
 TSD EPA ID: CAL000175030  
 Category Code: 212  
 Category Description: Oxygenated solvents (acetone, butanol, ethyl acetate, etc.)  
 Method Description: TRANSFER STATION

Year: 2004  
 TONS: 0.01668  
 TSD EPA ID: CAL000175030  
 Category Code: 181  
 Category Description: Other inorganic solid waste  
 Method Description: TRANSFER STATION

Year: 2001  
 TONS: 0.02  
 TSD EPA ID: CAD028409019

[More Details Link](#)

DATABASE	STATUS	DISTANCE	ELEVATION	MAP ID
HWIS-CA	Listed	0.28 miles NE	399 ft (21 ft higher than site)	<b>209</b>
SITE NAME			MAPS	ID
GILBERTO HENRIQUES DDS			<a href="#">1</a> , <a href="#">3</a>	CAL000100592
ADDRESS			CITY	ZIP
1777 N VINE STREET SUITE 407			HOLLYWOOD	90028

**DETAILS**

Facility Information: EPA ID: CAL000100592  
 Facility County: 19  
 Mailing Street: 1777 N VINE STREET SUITE 407  
 Mailing City: HOLLYWOOD  
 Mailing State: CA  
 Mailing Zip: 900280000  
 Contact Name: GILBERTO HENRIQUES  
 Contact Phone: 0000000000

Generator Details: Year: 1995  
 TONS: 0.0041  
 TSD EPA ID: CAD981402522  
 Category Code: 541  
 Category Description: Photochemicals/photoprocessing waste  
 Method Description: RECYCLER

DATABASE	STATUS	DISTANCE	ELEVATION	MAP ID
HWIS-CA	Listed	0.28 miles NE	399 ft (21 ft higher than site)	<b>209</b>
SITE NAME			MAPS	ID
AMDA			<a href="#">1</a> , <a href="#">3</a>	CAC002710128
ADDRESS			CITY	ZIP
1777 VINE ST			HOLLYWOOD	90028

**DETAILS**

Facility Information: EPA ID: CAC002710128  
 Facility County: 19  
 Mailing Street: 211 W 61ST ST  
 Mailing City: NEW YORK  
 Mailing State: NY  
 Mailing Zip: 100237832  
 Contact Name: DINO RODRIGUEZ  
 Contact Phone: 9095461354

Generator Details: Year: 2012  
 TONS: 0.9174  
 TSD EPA ID: CAD982444481  
 Category Code: 223  
 Category Description: Unspecified oil-containing waste  
 Method Description: STORAGE, BULKING, AND/OR TRANSFER OFF SITE--NO TREATMENT/RECOVERY (H010-H129) OR (H131-H135)

DATABASE	STATUS	DISTANCE	ELEVATION	MAP ID
HWIS-CA	Listed	0.29 miles E	366 ft (12 ft lower than site)	<b>210</b>
SITE NAME			MAPS	ID
HJT HOLLYWOOD			<a href="#">1</a> , <a href="#">3</a>	CAC002226657
ADDRESS			CITY	ZIP
6277 SELMA AVE			HOLLYWOOD	90028

**DETAILS**

Facility Information: EPA ID: CAC002226657  
 Facility County: 19  
 Mailing Street: PO BOX 7836  
 Mailing City: NEWPORT BEACH  
 Mailing State: CA  
 Mailing Zip: 926580000  
 Contact Name: HJT HOLLYWOOD  
 Contact Phone: 0000000000

Generator Details: Year: 2000  
 TONS: 2.52  
 TSD EPA ID: AZC950823111  
 Category Code: 151  
 Category Description: Asbestos containing waste  
 Method Description: Not Reported

DATABASE	STATUS	DISTANCE	ELEVATION	MAP ID
AIR-DIST-CA	Listed	0.29 miles SE	351 ft (27 ft lower than site)	<b>211</b>
SITE NAME			MAPS	ID
WELLS FARGO BANK / BE 199626			<a href="#">1</a> , <a href="#">3</a>	125203-SC
ADDRESS			CITY	ZIP
6320 W SUNSET BLVD			HOLLYWOOD	90028



**DETAILS**

District: South Coast APCD  
 Business Info ID: 125203  
 County Code: LA  
 County: Los Angeles  
 Facility Status: ACTIVE  
 Number of Employees: 0  
 Location Zip Code Extension: Not Reported  
 Facility Representative First Name: MARK E.  
 Facility Representative Last Name: NOONAN  
 Location Area Code: 415  
 Location Phone Number: 3965919  
 Location Phone Extension: Not Reported  
 Mailing Address: 333 MARKET ST 11TH FL. (MAC A0109-110)  
 Mailing City: SAN FRANCISCO  
 Mailing State: CA  
 Mailing Zip Code: 94105  
 Mailing Zip Code Extension: Not Reported  
 Mailing Area Code: 415  
 Mailing Phone Number: 3965919  
 Mailing Phone Extension: Not Reported  
 Mailing Representative First Name: MARK E.  
 Mailing Representative Last Name: NOONAN

DATABASE	STATUS	DISTANCE	ELEVATION	MAP ID
Hist-CalFID-CA	Listed	0.29 miles SE	351 ft (27 ft lower than site)	<b>211</b>
SITE NAME			MAPS	ID
1X WELLS FARGO BANK			<a href="#">1</a> , <a href="#">3</a>	7712044
ADDRESS			CITY	ZIP
6320 SUNSET BLVD			HOLLYWOOD	900280000
DETAILS				
Reported Date: 1998				

DATABASE	STATUS	DISTANCE	ELEVATION	MAP ID
HWIS-CA	Listed	0.29 miles E	379 ft (1 ft higher than site)	<b>212</b>
SITE NAME			MAPS	ID
PANTAGES THEATRE			<a href="#">1</a> , <a href="#">3</a>	CAC002320665
ADDRESS			CITY	ZIP
6233 HOLLYWOOD BLVD			HOLLYWOOD	90028

#### DETAILS

Facility Information: EPA ID: CAC002320665  
 Facility County: 19  
 Mailing Street: 6233 HOLLYWOOD BLVD  
 Mailing City: HOLLYWOOD  
 Mailing State: CA  
 Mailing Zip: 900280000  
 Contact Name: JAMES NEDERLANDER  
 Contact Phone: 0000000000

Generator Details: Year: 2003  
 TONS: 0.114  
 TSD EPA ID: CAD050806850  
 Category Code: 221  
 Category Description: Waste oil and mixed oil  
 Method Description: TRANSFER STATION

Year: 2000  
 TONS: 0.04  
 TSD EPA ID: CAD050806850  
 Category Code: 512  
 Category Description: Other empty containers 30 gallons or more  
 Method Description: TRANSFER STATION

DATABASE	STATUS	DISTANCE	ELEVATION	MAP ID
HWIS-CA	Listed	0.29 miles E	379 ft (1 ft higher than site)	<b>212</b>
SITE NAME			MAPS	ID
PANTAGES THEATRE			<a href="#">1</a> , <a href="#">3</a>	CAL000223684
ADDRESS			CITY	ZIP
6233 HOLLYWOOD BLVD			HOLLYWOOD	90028

**DETAILS**

Facility Information: EPA ID: CAL000223684  
 Facility County: 19  
 Mailing Street: 6233 HOLLYWOOD BLVD  
 Mailing City: HOLLYWOOD  
 Mailing State: CA  
 Mailing Zip: 900280000  
 Contact Name: SCOTT MADRIGAL - HEAD CRPNTR  
 Contact Phone: 3234681782

Generator Details: Year: 2010  
 TONS: 0.005  
 TSD EPA ID: OHD083377010  
 Category Code: 214  
 Category Description: Unspecified solvent mixture  
 Method Description: FUEL BLENDING PRIOR TO ENERGY RECOVERY AT ANOTHER SITE

Year: 2010  
 TONS: 0.0105  
 TSD EPA ID: OHD083377010  
 Category Code: 214  
 Category Description: Unspecified solvent mixture  
 Method Description: ENERGY RECOVERY AT THIS SITE--USE AS FUEL(INCLUDES ON-SITE FUEL BLENDING)

Year: 2010  
 TONS: 0.0225  
 TSD EPA ID: OHD083377010

[More Details Link](#)

DATABASE	STATUS	DISTANCE	ELEVATION	MAP ID
HWIS-CA	Listed	0.29 miles E	379 ft (1 ft higher than site)	<b>212</b>
SITE NAME			MAPS	ID
EVERGREEN STUDIO INC			<a href="#">1</a> , <a href="#">3</a>	CAC001182128
ADDRESS			CITY	ZIP
6233 HOLLYWOOD BLVD			HOLLYWOOD	90038

**DETAILS**

Facility Information: EPA ID: CAC001182128  
 Facility County: 19  
 Mailing Street: 6233 HOLLYWOOD BLVD  
 Mailing City: HOLLYWOOD  
 Mailing State: CA  
 Mailing Zip: 900380000  
 Contact Name: EVERGREEN STUDIO INC  
 Contact Phone: 2139246733

Generator Details: Year: 2000  
 TONS: 0.87  
 TSD EPA ID: CAD008252405  
 Category Code: 214  
 Category Description: Unspecified solvent mixture  
 Method Description: RECYCLER

DATABASE	STATUS	DISTANCE	ELEVATION	MAP ID
AIR-DIST-CA	Listed	0.29 miles SE	353 ft (25 ft lower than site)	<b>213</b>
SITE NAME			MAPS	ID
PICA PICA TALOS AL CARBON			<a href="#">1</a> , <a href="#">3</a>	66279-SC
ADDRESS			CITY	ZIP
6315 W SUNSET BLVD			WEST HOLLYWOOD	90028

**DETAILS**

District: South Coast APCD  
 Business Info ID: 66279  
 County Code: LA  
 County: Los Angeles  
 Facility Status: ACTIVE  
 Number of Employees: 0  
 Location Zip Code Extension: 7317  
 Facility Representative First Name: DAVID  
 Facility Representative Last Name: AGUIRRE  
 Location Area Code: 213  
 Location Phone Number: 4646295  
 Location Phone Extension: Not Reported  
 Mailing Address: 6315 W SUNSET BLVD  
 Mailing City: WEST HOLLYWOOD  
 Mailing State: CA  
 Mailing Zip Code: 90028  
 Mailing Zip Code Extension: 7317  
 Mailing Area Code: 213  
 Mailing Phone Number: 4646295  
 Mailing Phone Extension: Not Reported  
 Mailing Representative First Name: DAVID  
 Mailing Representative Last Name: AGUIRRE

DATABASE	STATUS	DISTANCE	ELEVATION	MAP ID
AIR-DIST-CA	Listed	0.29 miles NW	423 ft (45 ft higher than site)	<b>214</b>
SITE NAME			MAPS	ID
HOLLYWOOD ARDMORE APARTMENTS INC			<a href="#">1</a> , <a href="#">3</a>	14775-SC
ADDRESS			CITY	ZIP
1850 N WHITLEY AVE			HOLLYWOOD	90028

**DETAILS**

District: South Coast APCD  
 Business Info ID: 14775  
 County Code: LA  
 County: Los Angeles  
 Facility Status: ACTIVE  
 Number of Employees: 0  
 Location Zip Code Extension: 4968  
 Facility Representative First Name: SHIRLEY  
 Facility Representative Last Name: GURKE  
 Location Area Code: 213  
 Location Phone Number: 4696207  
 Location Phone Extension: Not Reported  
 Mailing Address: 1850 N WHITLEY AVE  
 Mailing City: HOLLYWOOD  
 Mailing State: CA  
 Mailing Zip Code: 90028  
 Mailing Zip Code Extension: 4968  
 Mailing Area Code: 213  
 Mailing Phone Number: 4696207  
 Mailing Phone Extension: Not Reported  
 Mailing Representative First Name: SHIRLEY  
 Mailing Representative Last Name: GURKE

DATABASE	STATUS	DISTANCE	ELEVATION	MAP ID
AIR-DIST-CA	Listed	0.29 miles NW	423 ft (45 ft higher than site)	<b>214</b>
SITE NAME			MAPS	ID
HOLLYWOOD ARDMORE APARTMENTS			<a href="#">1</a> , <a href="#">3</a>	159895-SC
ADDRESS			CITY	ZIP
1850 N WHITLEY AVE			HOLLYWOOD	90028

**DETAILS**

District: South Coast APCD  
 Business Info ID: 159895  
 County Code: LA  
 County: Los Angeles  
 Facility Status: ACTIVE  
 Number of Employees: 0  
 Location Zip Code Extension: Not Reported  
 Facility Representative First Name: HISAKO  
 Facility Representative Last Name: UYEDA  
 Location Area Code: 323  
 Location Phone Number: 8604826  
 Location Phone Extension: Not Reported  
 Mailing Address: 1850 N WHITLEY AVE  
 Mailing City: HOLLYWOOD  
 Mailing State: CA  
 Mailing Zip Code: 90028  
 Mailing Zip Code Extension: Not Reported  
 Mailing Area Code: 323  
 Mailing Phone Number: 8604826  
 Mailing Phone Extension: Not Reported  
 Mailing Representative First Name: HISAKO  
 Mailing Representative Last Name: UYEDA

DATABASE	STATUS	DISTANCE	ELEVATION	MAP ID
Hist-CalFID-CA	Listed	0.29 miles NW	423 ft (45 ft higher than site)	<b>214</b>
SITE NAME			MAPS	ID
1X HOLLYWOOD ARDMORE CO-OP - INC			<a href="#">1</a> , <a href="#">3</a>	5720087
ADDRESS			CITY	ZIP
1850 N. WHILEY AVE			HOLLYWOOD	900280000
DETAILS				
Reported Date: 1998				

DATABASE	STATUS	DISTANCE	ELEVATION	MAP ID
HWIS-CA	Listed	0.29 miles NW	423 ft (45 ft higher than site)	<b>214</b>
SITE NAME			MAPS	ID
ARDMORE APARTMENTS			<a href="#">1</a> , <a href="#">3</a>	CAC000715976
ADDRESS			CITY	ZIP
1850 NORTH WHITLEY			HOLLYWOOD	90028
DETAILS				
<p>Facility Information: EPA ID: CAC000715976            Facility County: 19            Mailing Street: 1850 NORTH WHITLEY            Mailing City: HOLLYWOOD            Mailing State: CA            Mailing Zip: 900280000            Contact Name: BILL WITTER            Contact Phone: 7145623174</p> <p>Generator Details: Year: 1994            TONS: 0.7714            TSD EPA ID: CAD000088252            Category Code: 222            Category Description: Oil/water separation sludge            Method Description: TRANSFER STATION</p> <p>Year: 1994            TONS: 0.0458            TSD EPA ID: CAD000088252            Category Code: 122            Category Description: Alkaline solution without metals pH &gt;= 12.5            Method Description: TRANSFER STATION</p> <p>Year: 1994            TONS: 0.2359            TSD EPA ID: CAD000088252</p> <p><a href="#">More Details Link</a></p>				



DATABASE	STATUS	DISTANCE	ELEVATION	MAP ID
Hist-CalFID-CA	Listed	0.3 miles SW	353 ft (25 ft lower than site)	<b>215</b>
SITE NAME			MAPS	ID
1X CHURCH OF THE BLESSED SACRIMENT, THE			<a href="#">1</a> , <a href="#">3</a>	7751865
ADDRESS			CITY	ZIP
6657 SUNSET BLVD			LOS ANGELES	900280000
DETAILS				
Reported Date: 1998				

DATABASE	STATUS	DISTANCE	ELEVATION	MAP ID
AIR-DIST-CA	Listed	0.3 miles S	341 ft (37 ft lower than site)	<b>216</b>
SITE NAME			MAPS	ID
L A CITY, DEPT OF GENERAL SERVICES			<a href="#">1</a> , <a href="#">3</a>	100727-SC
ADDRESS			CITY	ZIP
1414 N HUDSON AVE			LOS ANGELES	90028

**DETAILS**

District: South Coast APCD  
 Business Info ID: 100727  
 County Code: LA  
 County: Los Angeles  
 Facility Status: ACTIVE  
 Number of Employees: 6  
 Location Zip Code Extension: Not Reported  
 Facility Representative First Name: JAY  
 Facility Representative Last Name: KEPNER  
 Location Area Code: 213  
 Location Phone Number: 4854308  
 Location Phone Extension: Not Reported  
 Mailing Address: 151 N SAN PEDRO ST  
 Mailing City: LOS ANGELES  
 Mailing State: CA  
 Mailing Zip Code: 90013  
 Mailing Zip Code Extension: Not Reported  
 Mailing Area Code: 213  
 Mailing Phone Number: 4854308  
 Mailing Phone Extension: Not Reported  
 Mailing Representative First Name: JAY  
 Mailing Representative Last Name: KEPNER

DATABASE	STATUS	DISTANCE	ELEVATION	MAP ID
FRS-US	Listed	0.3 miles S	341 ft (37 ft lower than site)	<b>216</b>
SITE NAME			MAPS	ID
LA HOLLYWOOD POLICE STATION GARAGE			<a href="#">1</a> , <a href="#">3</a>	110006475625
ADDRESS			CITY	ZIP
1414 N HUDSON AVE			LOS ANGELES	90028

**DETAILS**

Registry ID: 110006475625  
 FRS Facility Detail: [http://iaspub.epa.gov/enviro/fii\\_query\\_detail.disp\\_program\\_facility?p\\_registry\\_id=110006475625](http://iaspub.epa.gov/enviro/fii_query_detail.disp_program_facility?p_registry_id=110006475625)  
 Create Date: 01-MAR-2000 00:00:00  
 Update Date: 29-DEC-2014 09:03:55  
 Program System: RCRAINFO  
 Interest Types: SQG

DATABASE	STATUS	DISTANCE	ELEVATION	MAP ID
Hist-CalFID-CA	Listed	0.3 miles S	341 ft (37 ft lower than site)	<b>216</b>
SITE NAME			MAPS	ID
LOS ANGELES POLICE DEPT MTD			<a href="#">1</a> , <a href="#">3</a>	249972
ADDRESS			CITY	ZIP
1414 N. HUDSON AVE			LOS ANGELES	900280000
DETAILS				
Reported Date: 1998				

DATABASE	STATUS	DISTANCE	ELEVATION	MAP ID
Hist-CalFID-CA	Listed	0.3 miles S	341 ft (37 ft lower than site)	<b>216</b>
SITE NAME			MAPS	ID
LA HOLLYWOOD POLICE STATION GA			<a href="#">1</a> , <a href="#">3</a>	235523
ADDRESS			CITY	ZIP
1414 N. HUDSON AVE			LOS ANGELES	900280000
DETAILS				
Reported Date: 1998				

DATABASE	STATUS	DISTANCE	ELEVATION	MAP ID
Hist-FINDS-US	Listed	0.3 miles S	341 ft (37 ft lower than site)	<b>216</b>
SITE NAME			MAPS	ID
LA HOLLYWOOD POLICE STA GARAGE			<a href="#">1</a> , <a href="#">3</a>	235523
ADDRESS			CITY	ZIP
1414 N HUDSON AVE			HOLLYWOOD	90004
DETAILS				
Reported Date: 1998				

DATABASE	STATUS	DISTANCE	ELEVATION	MAP ID
Hist-FINDS-US	Listed	0.3 miles S	341 ft (37 ft lower than site)	<b>216</b>
SITE NAME			MAPS	ID
LOS ANGELES POLICE DEPT MTD			<a href="#">1</a> , <a href="#">3</a>	249972
ADDRESS			CITY	ZIP
1414 N HUDSON AVE			LOS ANGELES	90028
DETAILS				
Reported Date: 1998				

DATABASE	STATUS	DISTANCE	ELEVATION	MAP ID
Hist-Service Stations	Listed	0.3 miles S	341 ft (37 ft lower than site)	<b>216</b>
SITE NAME			MAPS	ID
LAPD - HOLLYWOOD POLICE MOTOR TRANSPORT			<a href="#">1</a> , <a href="#">3</a>	204933
ADDRESS			CITY	ZIP
1414 N. HUDSON			HOLLYWOOD	90028
DETAILS				
AS OF DATE: 1/22/2002 SITE TYPE: LOCAL TANK TYPE: UST COUNTY: LOS ANGELES				

DATABASE	STATUS	DISTANCE	ELEVATION	MAP ID
Hist-US	No Longer Listed	0.3 miles S	341 ft (37 ft lower than site)	<b>216</b>
SITE NAME			MAPS	ID
LA HOLLYWOOD POLICE STATION GARAGE			<a href="#">1</a> , <a href="#">3</a>	5CB2F9E- CAD981988637
ADDRESS			CITY	ZIP
1414 N HUDSON AVE			LOS ANGELES	90028

DETAILS
OrgDatabase: RCRA ArchDate: 3/23/2013

DATABASE	STATUS	DISTANCE	ELEVATION	MAP ID
HWIS-CA	Listed	0.3 miles S	341 ft (37 ft lower than site)	<b>216</b>
SITE NAME			MAPS	ID
LAPD/HOLLYWOOD DIV GARAGE			<a href="#">1</a> , <a href="#">3</a>	CAD981656168
ADDRESS			CITY	ZIP
1414 N HUDSON AVE			LOS ANGELES	90028

DETAILS
Facility Information: EPA ID: CAD981656168 Facility County: 19 Mailing Street: 151 N JUDGE JOHN AISO STREET Mailing City: LOS ANGELES Mailing State: CA Mailing Zip: 900120158 Contact Name: CITY OF LOS ANGELES Contact Phone: 2134851212
Generator Details: Year: 2014 TONS: 0.2875 TSD EPA ID: CAD044429835 Category Code: 181 Category Description: Other inorganic solid waste Method Description: STORAGE, BULKING, AND/OR TRANSFER OFF SITE--NO TREATMENT/RECOVERY (H010-H129) OR (H131-H135)
Year: 2014 TONS: 0.12 TSD EPA ID: CAD044429835 Category Code: 331 Category Description: Off-specification, aged or surplus organics Method Description: STORAGE, BULKING, AND/OR TRANSFER OFF SITE--NO TREATMENT/RECOVERY (H010-H129) OR (H131-H135)
Year: 2014 TONS: 0.0225 TSD EPA ID: NED981723513 <a href="#">More Details Link</a>

DATABASE	STATUS	DISTANCE	ELEVATION	MAP ID
RCRA-SQG-US	Listed	0.3 miles S	341 ft (37 ft lower than site)	<b>216</b>
SITE NAME			MAPS	ID
LA HOLLYWOOD POLICE STATION GARAGE			<a href="#">1, 3</a>	CAD981988637
ADDRESS			CITY	ZIP
1414 N HUDSON AVE			LOS ANGELES	90028

#### DETAILS

Additional details may be found online using the following link:

[http://oaspub.epa.gov/enviro/fii\\_query\\_dtl\\_disp\\_program\\_facility?pgm\\_sys\\_id\\_in=CAD981988637&pgm\\_sys\\_acrnm\\_in=RCRAINFO](http://oaspub.epa.gov/enviro/fii_query_dtl_disp_program_facility?pgm_sys_id_in=CAD981988637&pgm_sys_acrnm_in=RCRAINFO)

Source Type: Notification

Generator Status Universe: SQG

Generator Status: Small Quantity Generator

Active Site Indicator: H----

Owner Name: CITY OF LOS ANGELES

Operator Name: NOT REQUIRED

In Handler Universes: Y

In a Universe: Y

Short Term Generator: N

Importer Activity: N

Mixed Waste Generator: N

Transporter Activity: N

Transfer Facility: N

Recycler Activity: N

Onsite Burner Exemption: N

Furnace Exemption: N

Underground Injection Activity: N

Receives Waste From Off-site: N

Universal Waste: N

Universal Waste Destination Facility: N

Used Oil Universe: NNNNNNN

Federal Universal Waste: N

Active Site Federally Regulated TSD: -----

Active Site Converter TSD: -----

Active Site State Regulated TSD: -----

[More Details Link](#)

DATABASE	STATUS	DISTANCE	ELEVATION	MAP ID
HWIS-CA	Listed	0.3 miles NW	423 ft (45 ft higher than site)	<b>217</b>
SITE NAME			MAPS	ID
HOLLYWOOD ARDMORE			<a href="#">1</a> , <a href="#">3</a>	CAC002662462
ADDRESS			CITY	ZIP
1850 WHITLEY AVE APT 711			LOS ANGELES	90028
DETAILS				
<p>Facility Information: EPA ID: CAC002662462            Facility County: 19            Mailing Street: 6922 HOLLYWOOD BLVD FL 10            Mailing City: LOS ANGELES            Mailing State: CA            Mailing Zip: 900286117            Contact Name: DERRICK GIANOLA            Contact Phone: 3238604900</p> <p>Generator Details: Year: 2011            TONS: 17.6            TSD EPA ID: AZC950823111            Category Code: 151            Category Description: Asbestos containing waste            Method Description: LANDFILL OR SURFACE IMPOUNDMENT THAT WILL BE CLOSED AS LANDFILL( TO INCLUDE ON-SITE TREATMENT AND/OR STABILIZATION)</p> <p>Year: 2011            TONS: 0.4            TSD EPA ID: CAD009007626            Category Code: 151            Category Description: Asbestos containing waste            Method Description: LANDFILL OR SURFACE IMPOUNDMENT THAT WILL BE CLOSED AS LANDFILL( TO INCLUDE ON-SITE TREATMENT AND/OR STABILIZATION)</p>				

DATABASE	STATUS	DISTANCE	ELEVATION	MAP ID
HWIS-CA	Listed	0.3 miles NW	423 ft (45 ft higher than site)	<b>217</b>
SITE NAME			MAPS	ID
1850 NORTH WHITLEY INC			<a href="#">1</a> , <a href="#">3</a>	CAC002651327
ADDRESS			CITY	ZIP
1850 N WHITLEY ST			LOS ANGELES	90028

**DETAILS**

Facility Information: EPA ID: CAC002651327

Facility County: 19

Mailing Street: 6922 HOLLYWOOD BLVD STE 900

Mailing City: LOS ANGELES

Mailing State: CA

Mailing Zip: 90028

Contact Name: ELLEN ROSE

Contact Phone: 3238604925

Generator Details: Year: 2011

TONS: 13.6

TSD EPA ID: AZC950823111

Category Code: 151

Category Description: Asbestos containing waste

Method Description: LANDFILL OR SURFACE IMPOUNDMENT THAT WILL BE CLOSED AS LANDFILL( TO INCLUDE ON-SITE TREATMENT AND/OR STABILIZATION)

Year: 2010

TONS: 16

TSD EPA ID: AZC950823111

Category Code: 151

Category Description: Asbestos containing waste

Method Description: LANDFILL OR SURFACE IMPOUNDMENT THAT WILL BE CLOSED AS LANDFILL( TO INCLUDE ON-SITE TREATMENT AND/OR STABILIZATION)

Year: 2010

TONS: 16

TSD EPA ID: AZC950823111

[More Details Link](#)



DATABASE	STATUS	DISTANCE	ELEVATION	MAP ID
Hist-Printers	Listed	0.3 miles SW	346 ft (32 ft lower than site)	<b>218</b>
SITE NAME			MAPS	ID
Standard Entertainment			<a href="#">1</a> , <a href="#">3</a>	85871
ADDRESS			CITY	ZIP
6630 W Sunset Blvd			Los Angeles	90028
DETAILS				
Sic Code: 2741 Desc: Printer/Publisher/Comm./Retail Site Added: 2/2010				

DATABASE	STATUS	DISTANCE	ELEVATION	MAP ID
AIR-DIST-CA	Listed	0.3 miles E	363 ft (15 ft lower than site)	<b>219</b>
SITE NAME			MAPS	ID
THE CAMDEN			<a href="#">1</a> , <a href="#">3</a>	180058-SC
ADDRESS			CITY	ZIP
1540 N VINE ST			LOS ANGELES	90028

**DETAILS**

District: South Coast APCD  
 Business Info ID: 180058  
 County Code: LA  
 County: Los Angeles  
 Facility Status: ACTIVE  
 Number of Employees: 0  
 Location Zip Code Extension: Not Reported  
 Facility Representative First Name: GREGORY A.  
 Facility Representative Last Name: GOLICK  
 Location Area Code: 949  
 Location Phone Number: 6783525  
 Location Phone Extension: Not Reported  
 Mailing Address: 27261 LAS RAMBLAS SUITE 300  
 Mailing City: MISSION VIEJO  
 Mailing State: CA  
 Mailing Zip Code: 92691  
 Mailing Zip Code Extension: Not Reported  
 Mailing Area Code: 949  
 Mailing Phone Number: 6783525  
 Mailing Phone Extension: Not Reported  
 Mailing Representative First Name: GREGORY A.  
 Mailing Representative Last Name: GOLICK

DATABASE	STATUS	DISTANCE	ELEVATION	MAP ID
NPDES-CA	Listed	0.3 miles E	363 ft (15 ft lower than site)	<b>219</b>
SITE NAME			MAPS	ID
1540 N Vine Street			<a href="#">1</a> , <a href="#">3</a>	19194
ADDRESS			CITY	ZIP
1540 N Vine Street			Los Angeles	90028

**DETAILS**

Facility and Program Information  
 Note: This is an ERS assigned Automated ID.  
 Discharger: Camden Development  
 Discharger ID: 0  
 Region Code: 4  
 Order Number: 2009-0009-DWQ  
 NPDES Number: CAS000002  
 Regulatory Measure ID: 439589  
 Regulatory Measure Status: Active  
 Regulatory Measure Type: Enrollee  
 Facility Place ID: Not Reported  
 Waste Discharge ID: 4 19C367662  
 Program: Construction  
 Adoption Date: Not Reported  
 Effective Date: 9/11/2013  
 Expiration Date: Not Reported  
 Termination Date: Not Reported  
 County: Los Angeles  
 Discharger Street Address: 27261 las ramblas suite 160  
 Discharger City: mission viejo  
 Discharger State: California  
 Discharger Zip Code: 92691

Wastewater Inspections 1987-2016 Details  
 : Not Reported  
 Storm-Water Inspections 1991-2016 Details

[More Details Link](#)

DATABASE	STATUS	DISTANCE	ELEVATION	MAP ID
NPDES-SW-CA	Listed	0.3 miles E	363 ft (15 ft lower than site)	<b>219</b>
SITE NAME			MAPS	ID
1540 N Vine Street			<a href="#">1</a> , <a href="#">3</a>	439589
ADDRESS			CITY	ZIP
1540 N Vine Street			Los Angeles	90028

**DETAILS**

Registered Meas ID: 439589  
 Registered Meas Type: Construction  
 WDID: 4 19C367662  
 Received Date: 9/4/2013  
 Processed Date: 9/11/2013  
 Termination Date: Not Reported  
 Status Code Name: Active  
 Status Date: 9/11/2013  
 REGION: 4  
 County Code: 19  
 Place Size: 2.34  
 Place Size Unit: Acres  
 Facility County: Los Angeles  
 Facility Contact Name: Steve Hodge  
 Facility Contact Title: Not Reported  
 Facility Contact Phone: 949-337-6215  
 Facility Contact Phone Extension: Not Reported  
 Facility Contact Email Address: shodge@camdenliving.com  
 Operator Name: Camden Development  
 Operator Address: 27261 las ramblas suite 160  
 Operator City: mission viejo  
 Operator State: California  
 Operator Zip: 92691  
 Operator Contact Name: Steve Hodge  
 Operator Contact Title: Not Reported  
 Operator Contact Phone: 949-337-6215  
 Operator Contact Phone Extension: Not Reported

[More Details Link](#)

DATABASE	STATUS	DISTANCE	ELEVATION	MAP ID
AIR-DIST-CA	Listed	0.3 miles NE	395 ft (17 ft higher than site)	<b>220</b>
SITE NAME			MAPS	ID
CAPITOL RECORDS TOWER			<a href="#">1</a> , <a href="#">3</a>	13574-SC
ADDRESS			CITY	ZIP
1750 N VINE ST			LOS ANGELES	90028

**DETAILS**

District: South Coast APCD  
 Business Info ID: 13574  
 County Code: LA  
 County: Los Angeles  
 Facility Status: ACTIVE  
 Number of Employees: 500  
 Location Zip Code Extension: 5274  
 Facility Representative First Name: JOHN  
 Facility Representative Last Name: PIRO  
 Location Area Code: 213  
 Location Phone Number: 4626252  
 Location Phone Extension: Not Reported  
 Mailing Address: 1750 N VINE ST  
 Mailing City: LOS ANGELES  
 Mailing State: CA  
 Mailing Zip Code: 90028  
 Mailing Zip Code Extension: 5274  
 Mailing Area Code: 323  
 Mailing Phone Number: 8715115  
 Mailing Phone Extension: Not Reported  
 Mailing Representative First Name: JOHN  
 Mailing Representative Last Name: PIRO

DATABASE	STATUS	DISTANCE	ELEVATION	MAP ID
Hist-Printers	Listed	0.3 miles E	366 ft (12 ft lower than site)	<b>221</b>
SITE NAME			MAPS	ID
FLORENCE FILMS			<a href="#">1</a> , <a href="#">3</a>	1145520-PD
ADDRESS			CITY	ZIP
6269 SELMA AVE			LOS ANGELES	90028-6428

**DETAILS**

Listing Year: 1997  
 SIC Category: MOTION PICTURE FILM (WHOLESALE)  
 SIC Code: 504303

DATABASE	STATUS	DISTANCE	ELEVATION	MAP ID
HWIS-CA	Listed	0.3 miles E	366 ft (12 ft lower than site)	<b>221</b>
SITE NAME			MAPS	ID
COUNTY OF LOS ANGELES-METROPOLITAN TRANSPORT AUTHORITY			<a href="#">1</a> , <a href="#">3</a>	CAC002615293
ADDRESS			CITY	ZIP
6269 SELMA AVE			LOS ANGELES	90028
DETAILS				
<p>Facility Information: EPA ID: CAC002615293            Facility County: 19            Mailing Street: 1 GATEWAY PLZ            Mailing City: LOS ANGELES            Mailing State: CA            Mailing Zip: 90012            Contact Name: SCOTT RYNDERS            Contact Phone: 9499307718</p> <p>Generator Details: Year: 2007            TONS: 4            TSD EPA ID: CAD009007626            Category Code: 151            Category Description: Asbestos containing waste            Method Description: LANDFILL OR SURFACE IMPOUNDMENT THAT WILL BE CLOSED AS LANDFILL( TO INCLUDE ON-SITE TREATMENT AND/OR STABILIZATION)</p>				

DATABASE	STATUS	DISTANCE	ELEVATION	MAP ID
AIR-DIST-CA	Listed	0.3 miles N	415 ft (37 ft higher than site)	<b>222</b>
SITE NAME			MAPS	ID
GOLDEN TOUCH INC			<a href="#">1</a> , <a href="#">3</a>	38231-SC
ADDRESS			CITY	ZIP
6442 FRANKLIN AVE			LOS ANGELES	90028

**DETAILS**

District: South Coast APCD  
 Business Info ID: 38231  
 County Code: LA  
 County: Los Angeles  
 Facility Status: OUT OF BUSINESS  
 Number of Employees: 3  
 Location Zip Code Extension: Not Reported  
 Facility Representative First Name: CASSIUS  
 Facility Representative Last Name: GREENE  
 Location Area Code: 213  
 Location Phone Number: 4672700  
 Location Phone Extension: Not Reported  
 Mailing Address: 6442 FRANKLIN AVE  
 Mailing City: LOS ANGELES  
 Mailing State: CA  
 Mailing Zip Code: 90028  
 Mailing Zip Code Extension: Not Reported  
 Mailing Area Code: 213  
 Mailing Phone Number: 4672700  
 Mailing Phone Extension: Not Reported  
 Mailing Representative First Name: CASSIUS  
 Mailing Representative Last Name: GREENE

DATABASE	STATUS	DISTANCE	ELEVATION	MAP ID
DryCleaners-CA	Listed	0.3 miles N	415 ft (37 ft higher than site)	<b>222</b>
SITE NAME			MAPS	ID
GOLDEN TOUCH CLEANERS			<a href="#">1</a> , <a href="#">3</a>	CAD980813729
ADDRESS			CITY	ZIP
6442 FRANKLIN AVE			HOLLYWOOD	900280000

**DETAILS**

EPA ID: CAD980813729  
 Create Date: 5/9/1983  
 Facility Act Ind: N  
 Inact Date: 1/1/1995  
 Facility Street2: Not Reported  
 County: Los Angeles  
 Mailing Name: Not Reported  
 Facility Mailing Address: 6442 FRANKLIN AVE  
 Facility Mailing Address 2: Not Reported  
 Facility Mailing City: HOLLYWOOD  
 Facility Mailing State: CA  
 Facility Mailing Zip Code: 900280000  
 Region Code: 3  
 Owner Name: --  
 Owner Address: --  
 Owner Address2: Not Reported  
 Owner City: --  
 Owner State: 99  
 Owner Zip Code: --  
 Owner Phone Number: 0004672700  
 Owner Fax Number: Not Reported  
 Contact Name: INACTIVATED PER SURVEY 11/94  
 Contact Address: --  
 Contact Address2: Not Reported  
 Contact City: --  
 Contact State: 99  
 Contact Zip Code: --

[More Details Link](#)

DATABASE	STATUS	DISTANCE	ELEVATION	MAP ID
Hist-CalFID-CA	Listed	0.3 miles N	415 ft (37 ft higher than site)	<b>222</b>
SITE NAME			MAPS	ID
GOLDEN TOUCH CLEANERS			<a href="#">1</a> , <a href="#">3</a>	174276
ADDRESS			CITY	ZIP
6442 FRANKLIN AVE			HOLLYWOOD	900280000
DETAILS				
Reported Date: 1998				



DATABASE	STATUS	DISTANCE	ELEVATION	MAP ID
Hist-Printers	Listed	0.3 miles W	364 ft (14 ft lower than site)	<b>223</b>
SITE NAME			MAPS	ID
TYPEBOX TYPESETTING			<a href="#">1</a> , <a href="#">3</a>	1226209-PD
ADDRESS			CITY	ZIP
1608 N LAS PALMAS AVE			LOS ANGELES	90028-6112
DETAILS				
Listing Year: 1997 SIC Category: TYPESETTING (MANUFACTURERS) SIC Code: 279102				

DATABASE	STATUS	DISTANCE	ELEVATION	MAP ID
CHMIRS-CA	Listed	0.3 miles W	374 ft (4 ft lower than site)	<b>224</b>
SITE NAME			MAPS	ID
Los Angeles Bureau of Sanitation			<a href="#">1</a> , <a href="#">3</a>	53276
ADDRESS			CITY	ZIP
1646 Los Palmas			Los Angeles	

**DETAILS**

Control#: 02-4367  
 Notified Date: 8/13/2002 7:08:04 AM  
 Agency: Los Angeles Bureau of Sanitation  
 1# Substance: Sewage  
 1# Quantity: Not Reported  
 1# Measure: Not Reported  
 1# Type: Not Reported  
 1# Other: Not Reported  
 1# Pipeline: Not Reported  
 1# Vessel >= 300 Tons: Not Reported  
 2# Substance: Not Reported  
 2# Quantity: Not Reported  
 2# Measure: Not Reported  
 2# Type: Not Reported  
 2# Other: Not Reported  
 2# Pipeline: Not Reported  
 2# Vessel >= 300 Tons: Not Reported  
 3# Substance: Not Reported  
 3# Quantity: Not Reported  
 3# Measure: Not Reported  
 3# Type: Not Reported  
 3# Other: Not Reported  
 3# Pipeline: Not Reported  
 3# Vessel >= 300 Tons: Not Reported  
 Description: A grease blockage in sewer line at a restaurant.  
 Contained: Yes  
 Water?: No

[More Details Link](#)

DATABASE	STATUS	DISTANCE	ELEVATION	MAP ID
ERNS-US	Listed	0.3 miles W	374 ft (4 ft lower than site)	<b>224</b>
SITE NAME			MAPS	ID
MACELLI'S RESTAURANT			<a href="#">1</a> , <a href="#">3</a>	619727
ADDRESS			CITY	ZIP
1646 LAS PALMAS			HOLLYWOOD	

**DETAILS**

Incident Common Information

Sequence Number: 619727

Description of Incident: THE CALLER IS REPORTING A RELEASE OF SEWAGE DUE TO A LINE BACKING UP INTO THE BASEMENT OF A RESTAURANT.

Type of Incident: FIXED

Cause of Incident: OTHER

Incident Date/Time: 8/12/2002 4:30:00 PM

Incident Date Time Group: OCCURRED

Incident Location: MACELLI'S RESTAURANT

Location County: LOS ANGELES

Distance from City: Not Reported

Distance Units of Measure: Not Reported

Direction from City: Not Reported

Lat Deg: Not Reported

Lat Min: Not Reported

Lat Sec: Not Reported

Lat Quad: Not Reported

Long Deg: Not Reported

Long Min: Not Reported

Long Sec: Not Reported

Long Quad: Not Reported

Location Section: Not Reported

Location Township: Not Reported

Location Range: Not Reported

Potential Flag: Not Reported

Specific Incident Information

[More Details Link](#)

DATABASE	STATUS	DISTANCE	ELEVATION	MAP ID
AIR-DIST-CA	Listed	0.3 miles W	377 ft (1 ft lower than site)	<b>225</b>
SITE NAME			MAPS	ID
ME & ME HOLLYWOOD			<a href="#">1</a> , <a href="#">3</a>	73159-SC
ADDRESS			CITY	ZIP
6687 HOLLYWOOD BLVD			LOS ANGELES	90028

**DETAILS**

District: South Coast APCD  
 Business Info ID: 73159  
 County Code: LA  
 County: Los Angeles  
 Facility Status: ACTIVE  
 Number of Employees: 0  
 Location Zip Code Extension: 6220  
 Facility Representative First Name: Not Reported  
 Facility Representative Last Name: Not Reported  
 Location Area Code: Not Reported  
 Location Phone Number: Not Reported  
 Location Phone Extension: Not Reported  
 Mailing Address: 6687 HOLLYWOOD BLVD  
 Mailing City: LOS ANGELES  
 Mailing State: CA  
 Mailing Zip Code: 90028  
 Mailing Zip Code Extension: 6220  
 Mailing Area Code: Not Reported  
 Mailing Phone Number: Not Reported  
 Mailing Phone Extension: Not Reported  
 Mailing Representative First Name: Not Reported  
 Mailing Representative Last Name: Not Reported

DATABASE	STATUS	DISTANCE	ELEVATION	MAP ID
AIR-DIST-CA	Listed	0.3 miles W	379 ft (1 ft higher than site)	<b>226</b>
SITE NAME			MAPS	ID
TANDOORI INN INDIAN RESTNT, ZAMAN ETAL			<a href="#">1</a> , <a href="#">3</a>	73170-SC
ADDRESS			CITY	ZIP
1710 N LAS PALMAS AVE			LOS ANGELES	90028

**DETAILS**

District: South Coast APCD  
 Business Info ID: 73170  
 County Code: LA  
 County: Los Angeles  
 Facility Status: ACTIVE  
 Number of Employees: 0  
 Location Zip Code Extension: 4805  
 Facility Representative First Name: ATIQUE  
 Facility Representative Last Name: ZAMAN  
 Location Area Code: 213  
 Location Phone Number: 4691991  
 Location Phone Extension: Not Reported  
 Mailing Address: 1710 N LAS PALMAS AVE  
 Mailing City: LOS ANGELES  
 Mailing State: CA  
 Mailing Zip Code: 90028  
 Mailing Zip Code Extension: 4805  
 Mailing Area Code: 213  
 Mailing Phone Number: 4691991  
 Mailing Phone Extension: Not Reported  
 Mailing Representative First Name: ATIQUE  
 Mailing Representative Last Name: ZAMAN

DATABASE	STATUS	DISTANCE	ELEVATION	MAP ID
AIR-DIST-CA	Listed	0.3 miles SE	352 ft (26 ft lower than site)	<b>227</b>
SITE NAME			MAPS	ID
FAT BURGER			<a href="#">1</a> , <a href="#">3</a>	66616-SC
ADDRESS			CITY	ZIP
6303 SUNSET BLVD			WEST HOLLYWOOD	90028

**DETAILS**

District: South Coast APCD  
 Business Info ID: 66616  
 County Code: LA  
 County: Los Angeles  
 Facility Status: ACTIVE  
 Number of Employees: 0  
 Location Zip Code Extension: 7317  
 Facility Representative First Name: Not Reported  
 Facility Representative Last Name: Not Reported  
 Location Area Code: Not Reported  
 Location Phone Number: Not Reported  
 Location Phone Extension: Not Reported  
 Mailing Address: 6303 SUNSET BLVD  
 Mailing City: WEST HOLLYWOOD  
 Mailing State: CA  
 Mailing Zip Code: 90028  
 Mailing Zip Code Extension: 7317  
 Mailing Area Code: Not Reported  
 Mailing Phone Number: Not Reported  
 Mailing Phone Extension: Not Reported  
 Mailing Representative First Name: Not Reported  
 Mailing Representative Last Name: Not Reported

DATABASE	STATUS	DISTANCE	ELEVATION	MAP ID
HWIS-CA	Listed	0.3 miles NE	409 ft (31 ft higher than site)	<b>228</b>
SITE NAME			MAPS	ID
SKELTON GROVER			<a href="#">1</a> , <a href="#">3</a>	CAC000846056
ADDRESS			CITY	ZIP
6305 YUCCA STREET			HOLLYWOOD	90028

**DETAILS**

Facility Information: EPA ID: CAC000846056  
 Facility County: 19  
 Mailing Street: 6305 YUCCA STREET  
 Mailing City: HOLLYWOOD  
 Mailing State: CA  
 Mailing Zip: 900280000  
 Contact Name: SKELTON GROVER  
 Contact Phone: 2134653773

Generator Details: Year: 1994  
 TONS: 0.1251  
 TSD EPA ID: CAD982524613  
 Category Code: 541  
 Category Description: Photochemicals/photoprocessing waste  
 Method Description: RECYCLER

DATABASE	STATUS	DISTANCE	ELEVATION	MAP ID
AIR-DIST-CA	Listed	0.3 miles NE	397 ft (19 ft higher than site)	<b>229</b>
SITE NAME			MAPS	ID
CAPITOL RECORDS INC			<a href="#">1</a> , <a href="#">3</a>	46401-SC
ADDRESS			CITY	ZIP
1750 N VINE ST			HOLLYWOOD	90028

**DETAILS**

District: South Coast APCD  
 Business Info ID: 46401  
 County Code: LA  
 County: Los Angeles  
 Facility Status: OUT OF BUSINESS  
 Number of Employees: 0  
 Location Zip Code Extension: Not Reported  
 Facility Representative First Name: Not Reported  
 Facility Representative Last Name: Not Reported  
 Location Area Code: Not Reported  
 Location Phone Number: Not Reported  
 Location Phone Extension: Not Reported  
 Mailing Address: 1750 N VINE ST  
 Mailing City: HOLLYWOOD  
 Mailing State: CA  
 Mailing Zip Code: 90028  
 Mailing Zip Code Extension: Not Reported  
 Mailing Area Code: Not Reported  
 Mailing Phone Number: Not Reported  
 Mailing Phone Extension: Not Reported  
 Mailing Representative First Name: Not Reported  
 Mailing Representative Last Name: Not Reported

DATABASE	STATUS	DISTANCE	ELEVATION	MAP ID
Hist-CA	No Longer Listed	0.3 miles NE	397 ft (19 ft higher than site)	<b>229</b>
SITE NAME			MAPS	ID
CAPITOL RECORDS			<a href="#">1</a> , <a href="#">3</a>	4520598C- CAC002572241
ADDRESS			CITY	ZIP
1750 VINE ST			HOLLYWOOD	90028
DETAILS				
No Additional Details Found				



DATABASE	STATUS	DISTANCE	ELEVATION	MAP ID
Hist-CalFID-CA	Listed	0.3 miles NE	397 ft (19 ft higher than site)	<b>229</b>
SITE NAME			MAPS	ID
1X CAPITAL RECORDS EMI			<a href="#">1</a> , <a href="#">3</a>	7752019
ADDRESS			CITY	ZIP
1750 N. VINE ST			HOLLYWOOD	900280000
DETAILS				
Reported Date: 1998				

DATABASE	STATUS	DISTANCE	ELEVATION	MAP ID
HWIS-CA	Listed	0.3 miles NE	397 ft (19 ft higher than site)	<b>229</b>
SITE NAME			MAPS	ID
CAPITOL RECORDS			<a href="#">1</a> , <a href="#">3</a>	CAC001052104
ADDRESS			CITY	ZIP
1750 NORTH VINE STREET			HOLLYWOOD	90028

**DETAILS**

Facility Information: EPA ID: CAC001052104  
 Facility County: 19  
 Mailing Street: 1750 NORTH VINE STREET  
 Mailing City: HOLLYWOOD  
 Mailing State: CA  
 Mailing Zip: 900280000  
 Contact Name: CAPITOL EMI MUSIC INC.  
 Contact Phone: 0000000000

Generator Details: Year: 1999  
 TONS: 0.525  
 TSD EPA ID: AZD983481813  
 Category Code: 151  
 Category Description: Asbestos containing waste  
 Method Description: LANDFILL

Year: 1999  
 TONS: 0.525  
 TSD EPA ID: AZD983481813  
 Category Code: 151  
 Category Description: Asbestos containing waste  
 Method Description: DISPOSAL, LAND FILL

Year: 1995  
 TONS: 6.7424  
 TSD EPA ID: CAD009007626

[More Details Link](#)

DATABASE	STATUS	DISTANCE	ELEVATION	MAP ID
HWIS-CA	Listed	0.3 miles NE	397 ft (19 ft higher than site)	<b>229</b>
SITE NAME			MAPS	ID
CAPITOL RECORDS			<a href="#">1</a> , <a href="#">3</a>	CAC002572241
ADDRESS			CITY	ZIP
1750 VINE ST			HOLLYWOOD	90028

**DETAILS**

Facility Information: EPA ID: CAC002572241  
 Facility County: 19  
 Mailing Street: 1750 VINE ST  
 Mailing City: HOLLYWOOD  
 Mailing State: CA  
 Mailing Zip: 900285209  
 Contact Name: JAMES KUHA  
 Contact Phone: 3238715740

Generator Details: Year: 2005  
 TONS: 0.08428  
 TSD EPA ID: CAD009007626  
 Category Code: 151  
 Category Description: Asbestos containing waste  
 Method Description: LANDFILL

Year: 2005  
 TONS: 0.08428  
 TSD EPA ID: CAD009007626  
 Category Code: 151  
 Category Description: Asbestos containing waste  
 Method Description: DISPOSAL, LAND FILL

Year: 2004  
 TONS: 5.14108  
 TSD EPA ID: CAD009007626

[More Details Link](#)

DATABASE	STATUS	DISTANCE	ELEVATION	MAP ID
HWIS-CA	Listed	0.3 miles NE	397 ft (19 ft higher than site)	<b>229</b>
SITE NAME			MAPS	ID
CAPITOL RECORDS INC			<a href="#">1</a> , <a href="#">3</a>	CAC000734400
ADDRESS			CITY	ZIP
1750 N VINE ST			HOLLYWOOD	90028

**DETAILS**

Facility Information: EPA ID: CAC000734400  
 Facility County: 19  
 Mailing Street: 1750 N VINE ST  
 Mailing City: HOLLYWOOD  
 Mailing State: CA  
 Mailing Zip: 900280000  
 Contact Name: CAPITOL RECORDS INC  
 Contact Phone: 0000000000

Generator Details: Year: 1996  
 TONS: 2.107  
 TSD EPA ID: CAD009007626  
 Category Code: 151  
 Category Description: Asbestos containing waste  
 Method Description: DISPOSAL, LAND FILL

Year: 1996  
 TONS: 2.107  
 TSD EPA ID: CAD009007626  
 Category Code: 151  
 Category Description: Asbestos containing waste  
 Method Description: LANDFILL

DATABASE	STATUS	DISTANCE	ELEVATION	MAP ID
AIR-DIST-CA	Listed	0.31 miles N	414 ft (36 ft higher than site)	<b>230</b>
SITE NAME			MAPS	ID
SHELL OIL PRODUCTS US, CHANG BONG, SR			<a href="#">1</a> , <a href="#">3</a>	117932-SC
ADDRESS			CITY	ZIP
6420 FRANKLIN AVE			HOLLYWOOD	90028

**DETAILS**

District: South Coast APCD  
 Business Info ID: 117932  
 County Code: LA  
 County: Los Angeles  
 Facility Status: ACTIVE  
 Number of Employees: 0  
 Location Zip Code Extension: Not Reported  
 Facility Representative First Name: BURKE  
 Facility Representative Last Name: ALBELDA  
 Location Area Code: 310  
 Location Phone Number: 7983944  
 Location Phone Extension: Not Reported  
 Mailing Address: 7300 W FRIENDLY AVE PO BOX 22087 ATTN: CMS MAILSTOP F-76  
 Mailing City: GREENSBORO  
 Mailing State: NC  
 Mailing Zip Code: 27420  
 Mailing Zip Code Extension: 2087  
 Mailing Area Code: 310  
 Mailing Phone Number: 7983944  
 Mailing Phone Extension: Not Reported  
 Mailing Representative First Name: BURKE  
 Mailing Representative Last Name: ALBELDA

DATABASE	STATUS	DISTANCE	ELEVATION	MAP ID
AIR-DIST-CA	Listed	0.31 miles N	414 ft (36 ft higher than site)	<b>230</b>
SITE NAME			MAPS	ID
SHELL DLR,CHAN'S SHELL SERV,CHAN B SU DB			<a href="#">1</a> , <a href="#">3</a>	33124-SC
ADDRESS			CITY	ZIP
6420 FRANKLIN AVE			HOLLYWOOD	90028

**DETAILS**

District: South Coast APCD  
 Business Info ID: 33124  
 County Code: LA  
 County: Los Angeles  
 Facility Status: SOLD  
 Number of Employees: 0  
 Location Zip Code Extension: Not Reported  
 Facility Representative First Name: DAVID  
 Facility Representative Last Name: SU  
 Location Area Code: 213  
 Location Phone Number: 4628313  
 Location Phone Extension: Not Reported  
 Mailing Address: 5850 CANOGA AVE #300  
 Mailing City: WOODLAND HILLS  
 Mailing State: CA  
 Mailing Zip Code: 91367  
 Mailing Zip Code Extension: 4218  
 Mailing Area Code: 213  
 Mailing Phone Number: 4628313  
 Mailing Phone Extension: Not Reported  
 Mailing Representative First Name: DAVID  
 Mailing Representative Last Name: SU

DATABASE	STATUS	DISTANCE	ELEVATION	MAP ID
Hist-CA	No Longer Listed	0.31 miles N	414 ft (36 ft higher than site)	<b>230</b>
SITE NAME			MAPS	ID
CHAN'S SHELL SERVICE			<a href="#">1</a> , <a href="#">3</a>	A0FF0C01-8100
ADDRESS			CITY	ZIP
6420 FRANKLIN AVE			LOS ANGELES	90028
DETAILS				
No Additional Details Found				

DATABASE	STATUS	DISTANCE	ELEVATION	MAP ID
Hist-CA	No Longer Listed	0.31 miles N	414 ft (36 ft higher than site)	<b>230</b>
SITE NAME			MAPS	ID
CHAN'S SHELL SVC			<a href="#">1</a> , <a href="#">3</a>	BBF69942-CAL000081258
ADDRESS			CITY	ZIP
6420 FRANKLIN AVE			HOLLYWOOD	90028
DETAILS				
No Additional Details Found				

DATABASE	STATUS	DISTANCE	ELEVATION	MAP ID
Hist-CA	No Longer Listed	0.31 miles N	414 ft (36 ft higher than site)	<b>230</b>
SITE NAME			MAPS	ID
EQUILON ENTERPRISES LLC			<a href="#">1</a> , <a href="#">3</a>	679442E0-CAD981405020
ADDRESS			CITY	ZIP
6420 FRANKLIN			HOLLYWOOD	90028
DETAILS				
No Additional Details Found				

DATABASE	STATUS	DISTANCE	ELEVATION	MAP ID
Hist-CA	Name Changed	0.31 miles N	414 ft (36 ft higher than site)	<b>230</b>
SITE NAME			MAPS	ID
EQUILON ENTERPRISES			<a href="#">1</a> , <a href="#">3</a>	CAD981405020
ADDRESS			CITY	ZIP
6420 FRANKLIN AVE			HOLLYWOOD	90028

### DETAILS

Original Database: HWIS-CA  
 Last Agency Status: Listed  
 Archive Date: 04/28/16  
 Name Changed-Year: 2007  
 CAT\_DESC: Other organic solids  
 CODE\_VALUE\_DESC: STORAGE, BULKING, AND/OR TRANSFER OFF SITE--NO TREATMENT/RECOVERY (H010-H129) OR (H131-H135)  
 TONS: 0.2

Year: 2007  
 CAT\_DESC: Aqueous solution with total organic residues less than 10 percent  
 CODE\_VALUE\_DESC: OTHER RECOVERY OF RECLAMATION FOR REUSE INCLUDING ACID REGENERATION, ORGANICS RECOVERY ECT  
 TONS: 4.2

Year: 2007  
 CAT\_DESC: Off-specification, aged or surplus organics  
 CODE\_VALUE\_DESC: STORAGE, BULKING, AND/OR TRANSFER OFF SITE--NO TREATMENT/RECOVERY (H010-H129) OR (H131-H135)  
 TONS: 0.0495

Year: 2004  
 CAT\_DESC: Other organic solids  
 CODE\_VALUE\_DESC: RECYCLER  
 TONS: 0.01

Year: 2003  
 CAT\_DESC: Aqueous solution with total organic residues less than 10 percent  
 CODE\_VALUE\_DESC: TREATMENT, TANK  
 TONS: 0.168

[More Details Link](#)

DATABASE	STATUS	DISTANCE	ELEVATION	MAP ID
Hist-CalFID-CA	Listed	0.31 miles N	414 ft (36 ft higher than site)	<b>230</b>
SITE NAME			MAPS	ID
SHELL STATION NO 204-3495-0105			<a href="#">1</a> , <a href="#">3</a>	377391
ADDRESS			CITY	ZIP
6420 FRANKLIN			HOLLYWOOD	900280000
DETAILS				
Reported Date: 1998				



DATABASE	STATUS	DISTANCE	ELEVATION	MAP ID
Hist-CalFID-CA	Listed	0.31 miles N	414 ft (36 ft higher than site)	<b>230</b>
SITE NAME			MAPS	ID
IN JOON SUH/CHAN BONG SU			<a href="#">1</a> , <a href="#">3</a>	4027230
ADDRESS			CITY	ZIP
6420 FRANKLIN			HOLLYWOOD	900280000
DETAILS				
Reported Date: 1998				

DATABASE	STATUS	DISTANCE	ELEVATION	MAP ID
Hist-FINDS-US	Listed	0.31 miles N	414 ft (36 ft higher than site)	<b>230</b>
SITE NAME			MAPS	ID
SHELL STA NO 204-3495-0105			<a href="#">1</a> , <a href="#">3</a>	377391
ADDRESS			CITY	ZIP
6420 FRANKLIN			HOLLYWOOD	90028
DETAILS				
Reported Date: 1998				

DATABASE	STATUS	DISTANCE	ELEVATION	MAP ID
Hist-Service Stations	Listed	0.31 miles N	414 ft (36 ft higher than site)	<b>230</b>
SITE NAME			MAPS	ID
CHANS SHELL			<a href="#">1</a> , <a href="#">3</a>	12491-PD
ADDRESS			CITY	ZIP
6420 FRANKLIN AVE			LOS ANGELES	90028-5006

DETAILS				
Listing Year: 1997 SIC Category: SERVICE STATIONS-GASOLINE & OIL SIC Code: 554101				

DATABASE	STATUS	DISTANCE	ELEVATION	MAP ID
Hist-Service Stations	Listed	0.31 miles N	414 ft (36 ft higher than site)	<b>230</b>
SITE NAME			MAPS	ID
CHAN'S SHELL SERVICE, INC.			<a href="#">1</a> , <a href="#">3</a>	205058
ADDRESS			CITY	ZIP
6420 W. FRANKLIN AV			LOS ANGELES	90028

DETAILS				
AS OF DATE: 1/22/2002 SITE TYPE: RETAIL TANK TYPE: UST COUNTY: LOS ANGELES				

DATABASE	STATUS	DISTANCE	ELEVATION	MAP ID
Hist-Service Stations	Listed	0.31 miles N	414 ft (36 ft higher than site)	<b>230</b>
SITE NAME			MAPS	ID
Shell Service By Chan			<a href="#">1</a> , <a href="#">3</a>	43045
ADDRESS			CITY	ZIP
6420 Franklin Ave			Los Angeles	90028

DETAILS				
Sic Code: 5541 Desc: Service Stations/Vehicle Fueling Site Added: 2/2010				

DATABASE	STATUS	DISTANCE	ELEVATION	MAP ID
Hist-US	No Longer Listed	0.31 miles N	414 ft (36 ft higher than site)	<b>230</b>
SITE NAME			MAPS	ID
SHELL OIL CO			<a href="#">1</a> , <a href="#">3</a>	5CB2F9E-CAD981405020
ADDRESS			CITY	ZIP
6420 FRANKLIN			HOLLYWOOD	90028
DETAILS				
OrgDatabase: RCRA ArchDate: 3/23/2013				

DATABASE	STATUS	DISTANCE	ELEVATION	MAP ID
Hist-UST-CA	Listed	0.31 miles N	414 ft (36 ft higher than site)	<b>230</b>
SITE NAME			MAPS	ID
CHANS SHELL SERVICE			<a href="#">1</a> , <a href="#">3</a>	220874
ADDRESS			CITY	ZIP
6420 FRANKLIN AV			HOLLYWOOD	90028
DETAILS				
Note: ID has been assigned by ERS Tank Details: <a href="http://geotracker.waterboards.ca.gov/ustpdfs/pdf/00028404.pdf">http://geotracker.waterboards.ca.gov/ustpdfs/pdf/00028404.pdf</a> County: Los Angeles				

DATABASE	STATUS	DISTANCE	ELEVATION	MAP ID
Hist-USTReg-CA	Listed	0.31 miles N	414 ft (36 ft higher than site)	<b>230</b>
SITE NAME			MAPS	ID
IN JOON SUH/CHAN BONG SU			<a href="#">1</a> , <a href="#">3</a>	4027230
ADDRESS			CITY	ZIP
6420 FRANKLIN			HOLLYWOOD	90028

**DETAILS**

Reported Date: 1998

DATABASE	STATUS	DISTANCE	ELEVATION	MAP ID
HWIS-CA	Listed	0.31 miles N	414 ft (36 ft higher than site)	<b>230</b>
SITE NAME			MAPS	ID
EQUILON ENTERPRISES LLC			<a href="#">1</a> , <a href="#">3</a>	CAD981405020
ADDRESS			CITY	ZIP
6420 FRANKLIN			HOLLYWOOD	90028

**DETAILS**

Facility Information: EPA ID: CAD981405020  
 Facility County: 19  
 Mailing Street: PO BOX 2099  
 Mailing City: HOUSTON  
 Mailing State: TX  
 Mailing Zip: 772522099  
 Contact Name: EQUILON ENTERPRISES LLC  
 Contact Phone: 7132412258

Generator Details: Year: 2007  
 TONS: 4.2  
 TSD EPA ID: CAT080013352  
 Category Code: 134  
 Category Description: Aqueous solution with total organic residues less than 10 percent  
 Method Description: OTHER RECOVERY OF RECLAMATION FOR REUSE INCLUDING ACID REGENERATION, ORGANICS RECOVERY ECT

Year: 2007  
 TONS: 0.0495  
 TSD EPA ID: CAD028409019  
 Category Code: 331  
 Category Description: Off-specification, aged or surplus organics  
 Method Description: STORAGE, BULKING, AND/OR TRANSFER OFF SITE--NO TREATMENT/RECOVERY (H010-H129) OR (H131-H135)

Year: 2007  
 TONS: 0.2  
 TSD EPA ID: CAD028409019

[More Details Link](#)

DATABASE	STATUS	DISTANCE	ELEVATION	MAP ID
HWIS-CA	Listed	0.31 miles N	414 ft (36 ft higher than site)	<b>230</b>
SITE NAME			MAPS	ID
CHAN'S SHELL SVC			<a href="#">1</a> , <a href="#">3</a>	CAL000081258
ADDRESS			CITY	ZIP
6420 FRANKLIN AVE			HOLLYWOOD	90028
DETAILS				
<p>Facility Information: EPA ID: CAL000081258            Facility County: 19            Mailing Street: 6420 FRANKLIN AVE            Mailing City: LOS ANGELES            Mailing State: CA            Mailing Zip: 900280000            Contact Name: CHAN SU            Contact Phone: 3234633336</p> <p>Generator Details: Year: 1996            TONS: 2.085            TSD EPA ID: CAD099452708            Category Code: 221            Category Description: Waste oil and mixed oil            Method Description: RECYCLER</p> <p>Year: 1996            TONS: 0.834            TSD EPA ID: CAD099452708            Category Code: 135            Category Description: Unspecified aqueous solution            Method Description: RECYCLER</p>				

DATABASE	STATUS	DISTANCE	ELEVATION	MAP ID
UST-CA	Listed	0.31 miles N	414 ft (36 ft higher than site)	<b>230</b>
SITE NAME			MAPS	ID
CHAN'S SHELL SERVICE			<a href="#">1</a> , <a href="#">3</a>	533308
ADDRESS			CITY	ZIP
6420 FRANKLIN AVE			LOS ANGELES	90028

**DETAILS**

More Information on Site? Go to Following Link: <http://geotracker.waterboards.ca.gov/search.asp>  
 Global ID: 25315  
 COUNTY: Los Angeles  
 Permitting Agency: LOS ANGELES, CITY OF  
 Agency Provided Latitude: 34.10522  
 Agency Provided Longitude: -118.32962  
 PROJECT TYPE: Not Reported  
 RB Case Number: Not Reported  
 LOC Case Number: Not Reported  
 Case Worker: Not Reported  
 MTBE DATE: Not Reported  
 GW CONC (PPB): Not Reported  
 MATRIX: Not Reported

DATABASE	STATUS	DISTANCE	ELEVATION	MAP ID
FRS-US	Listed	0.31 miles SE	352 ft (26 ft lower than site)	<b>231</b>
SITE NAME			MAPS	ID
COPYMAT			<a href="#">1</a> , <a href="#">3</a>	110002828780
ADDRESS			CITY	ZIP
6301 SUNSET BLVD STE 101			HOLLYWOOD	90028

**DETAILS**

Registry ID: 110002828780  
 FRS Facility Detail: [http://iaspub.epa.gov/enviro/fii\\_query\\_detail.disp\\_program\\_facility?p\\_registry\\_id=110002828780](http://iaspub.epa.gov/enviro/fii_query_detail.disp_program_facility?p_registry_id=110002828780)  
 Create Date: 01-MAR-2000 00:00:00  
 Update Date: 08-AUG-2010 16:54:50  
 Program System: RCRAINFO  
 Interest Types: SQG

DATABASE	STATUS	DISTANCE	ELEVATION	MAP ID
Hist-CalFID-CA	Listed	0.31 miles SE	352 ft (26 ft lower than site)	<b>231</b>
SITE NAME			MAPS	ID
RAGING FINGERS			<a href="#">1</a> , <a href="#">3</a>	1268423
ADDRESS			CITY	ZIP
6301 SUNSET BLVD			HOLLYWOOD	900280000
DETAILS				
Reported Date: 1998				

DATABASE	STATUS	DISTANCE	ELEVATION	MAP ID
Hist-CalFID-CA	Listed	0.31 miles SE	352 ft (26 ft lower than site)	<b>231</b>
SITE NAME			MAPS	ID
SUNVINE MEDICAL GROUP			<a href="#">1</a> , <a href="#">3</a>	7754885
ADDRESS			CITY	ZIP
6301 SUNSET BLVD			HOLLYWOOD	900280000
DETAILS				
Reported Date: 1998				

DATABASE	STATUS	DISTANCE	ELEVATION	MAP ID
Hist-CalFID-CA	Listed	0.31 miles SE	352 ft (26 ft lower than site)	<b>231</b>
SITE NAME			MAPS	ID
COPYMAT			<a href="#">1</a> , <a href="#">3</a>	1268864
ADDRESS			CITY	ZIP
6301 SUNSET BLVD			HOLLYWOOD	900280000
DETAILS				
Reported Date: 1998				

DATABASE	STATUS	DISTANCE	ELEVATION	MAP ID
Hist-CalFID-CA	Listed	0.31 miles SE	352 ft (26 ft lower than site)	<b>231</b>
SITE NAME			MAPS	ID
STAR 1 HR PHOTO			<a href="#">1</a> , <a href="#">3</a>	7754884
ADDRESS			CITY	ZIP
6301 SUNSET BLVD			HOLLYWOOD	900280000
DETAILS				
Reported Date: 1998				

DATABASE	STATUS	DISTANCE	ELEVATION	MAP ID
Hist-FINDS-US	Listed	0.31 miles SE	352 ft (26 ft lower than site)	<b>231</b>
SITE NAME			MAPS	ID
COPYMAT			<a href="#">1</a> , <a href="#">3</a>	1268864
ADDRESS			CITY	ZIP
6301 SUNSET BLVD STE 101			HOLLYWOOD	90028
DETAILS				
Reported Date: 1998				

DATABASE	STATUS	DISTANCE	ELEVATION	MAP ID
Hist-Printers	Listed	0.31 miles SE	352 ft (26 ft lower than site)	<b>231</b>
SITE NAME			MAPS	ID
COPY MAT			<a href="#">1</a> , <a href="#">3</a>	1240530-PD
ADDRESS			CITY	ZIP
6301 W SUNSET BLVD			LOS ANGELES	90028-7332



DETAILS				
Listing Year: 1997 SIC Category: COPYING & DUPLICATING SERVICE SIC Code: 733403				

DATABASE	STATUS	DISTANCE	ELEVATION	MAP ID
Hist-Printers	Listed	0.31 miles SE	352 ft (26 ft lower than site)	<b>231</b>
SITE NAME			MAPS	ID
STAR ONE HOUR PHOTO			<a href="#">1</a> , <a href="#">3</a>	1217950-PD
ADDRESS			CITY	ZIP
6301 W SUNSET BLVD # 108			LOS ANGELES	90028-7332

DETAILS				
Listing Year: 1997 SIC Category: PHOTO FINISHING-RETAIL SIC Code: 738401				

DATABASE	STATUS	DISTANCE	ELEVATION	MAP ID
Hist-US	No Longer Listed	0.31 miles SE	352 ft (26 ft lower than site)	<b>231</b>
SITE NAME			MAPS	ID
COPYMAT			<a href="#">1</a> , <a href="#">3</a>	5CB2F9E- CAD982488686
ADDRESS			CITY	ZIP
6301 SUNSET BLVD STE 101			HOLLYWOOD	90028

DETAILS				
OrgDatabase: RCRA ArchDate: 3/23/2013				

DATABASE	STATUS	DISTANCE	ELEVATION	MAP ID
RCRA-SQG-US	Listed	0.31 miles SE	352 ft (26 ft lower than site)	<b>231</b>
SITE NAME			MAPS	ID
COPYMAT			<a href="#">1</a> , <a href="#">3</a>	CAD982488686
ADDRESS			CITY	ZIP
6301 SUNSET BLVD STE 101			HOLLYWOOD	90028

#### DETAILS

Additional details may be found online using the following link:  
[http://oaspub.epa.gov/enviro/fii\\_query\\_dtl\\_disp\\_program\\_facility?pgm\\_sys\\_id\\_in=CAD982488686&pgm\\_sys\\_acrnm\\_in=RCRAINFO](http://oaspub.epa.gov/enviro/fii_query_dtl_disp_program_facility?pgm_sys_id_in=CAD982488686&pgm_sys_acrnm_in=RCRAINFO)  
 Source Type: Notification  
 Generator Status Universe: SQG  
 Generator Status: Small Quantity Generator  
 NAICS1: OTHER BUSINESS SERVICE CENTERS (INCLUDING COPY SHOPS)  
 Active Site Indicator: H----  
 Owner Name: C P I CORP  
 Operator Name: NOT REQUIRED  
 In Handler Universes: Y  
 In a Universe: Y  
 Short Term Generator: N  
 Importer Activity: N  
 Mixed Waste Generator: N  
 Transporter Activity: N  
 Transfer Facility: N  
 Recycler Activity: N  
 Onsite Burner Exemption: N  
 Furnace Exemption: N  
 Underground Injection Activity: N  
 Receives Waste From Off-site: N  
 Universal Waste: N  
 Universal Waste Destination Facility: N  
 Used Oil Universe: NNNNNNN  
 Federal Universal Waste: N  
 Active Site Federally Regulated TSD: -----  
 Active Site Converter TSD: -----  
[More Details Link](#)

DATABASE	STATUS	DISTANCE	ELEVATION	MAP ID
Hist-Printers	Listed	0.31 miles NE	409 ft (31 ft higher than site)	<b>232</b>
SITE NAME			MAPS	ID
FINAL PRINT			<a href="#">1</a> , <a href="#">3</a>	1144531-PD
ADDRESS			CITY	ZIP
6305 YUCCA ST # 401			LOS ANGELES	90028-5071
DETAILS				
Listing Year: 1997 SIC Category: PHOTO FINISHING-RETAIL SIC Code: 738401				

DATABASE	STATUS	DISTANCE	ELEVATION	MAP ID
Hist-Printers	Listed	0.31 miles NE	409 ft (31 ft higher than site)	<b>232</b>
SITE NAME			MAPS	ID
CUMMINS, JACK			<a href="#">1</a> , <a href="#">3</a>	1243739-PD
ADDRESS			CITY	ZIP
6305 YUCCA ST			LOS ANGELES	90028-5071
DETAILS				
Listing Year: 1997 SIC Category: MOTION PICTURE FILM (WHOLESALE) SIC Code: 504303				

DATABASE	STATUS	DISTANCE	ELEVATION	MAP ID
FRS-US	Listed	0.31 miles N	415 ft (37 ft higher than site)	<b>233</b>
SITE NAME			MAPS	ID
SERVICE STATION - 135363			<a href="#">1</a> , <a href="#">3</a>	110042043981
ADDRESS			CITY	ZIP
6420 FRANKLIN/CAHUENGA			HOLLYWOOD	90028
DETAILS				
<p>Registry ID: 110042043981  FRS Facility Detail: <a href="http://iaspub.epa.gov/enviro/fii_query_detail.disp_program_facility?p_registry_id=110042043981">http://iaspub.epa.gov/enviro/fii_query_detail.disp_program_facility?p_registry_id=110042043981</a>  Create Date: 13-SEP-2010 18:58:59  Update Date: 28-MAR-2011 17:14:46  Program System: BR, HWTS-DATAMART, RCRAINFO  Interest Types: HAZARDOUS WASTE BIENNIAL REPORTER, LQG, STATE MASTER</p>				

DATABASE	STATUS	DISTANCE	ELEVATION	MAP ID
AIR-DIST-CA	Listed	0.31 miles SE	350 ft (28 ft lower than site)	<b>234</b>
SITE NAME			MAPS	ID
BANK OF AMERICA - HOLLYWOOD MAIN OFFICE			<a href="#">1</a> , <a href="#">3</a>	10129-SC
ADDRESS			CITY	ZIP
6300 SUNSET BLVD			HOLLYWOOD	90028

**DETAILS**

District: South Coast APCD  
 Business Info ID: 10129  
 County Code: LA  
 County: Los Angeles  
 Facility Status: ACTIVE  
 Number of Employees: 100  
 Location Zip Code Extension: Not Reported  
 Facility Representative First Name: JOHN  
 Facility Representative Last Name: HUFF  
 Location Area Code: 213  
 Location Phone Number: 3455242  
 Location Phone Extension: Not Reported  
 Mailing Address: 23929 W VALENCIA BLVD  
 Mailing City: VALENCIA  
 Mailing State: CA  
 Mailing Zip Code: 91355  
 Mailing Zip Code Extension: Not Reported  
 Mailing Area Code: 213  
 Mailing Phone Number: 3455242  
 Mailing Phone Extension: Not Reported  
 Mailing Representative First Name: JOHN  
 Mailing Representative Last Name: HUFF

DATABASE	STATUS	DISTANCE	ELEVATION	MAP ID
Hist-CalFID-CA	Listed	0.31 miles SE	350 ft (28 ft lower than site)	<b>234</b>
SITE NAME			MAPS	ID
1X BANK OF AMERICA			<a href="#">1</a> , <a href="#">3</a>	7710369
ADDRESS			CITY	ZIP
6300 SUNSET BLVD			NORTH HOLLYWOOD	900280000
DETAILS				
Reported Date: 1998				

DATABASE	STATUS	DISTANCE	ELEVATION	MAP ID
HWIS-CA	Listed	0.31 miles SE	350 ft (28 ft lower than site)	<b>234</b>
SITE NAME			MAPS	ID
BANK OF AMERICA			<a href="#">1</a> , <a href="#">3</a>	CAC002635830
ADDRESS			CITY	ZIP
6300 W SUNSET BLVD			HOLLYWOOD	90028

**DETAILS**

Facility Information: EPA ID: CAC002635830  
 Facility County: 19  
 Mailing Street: 275 VALENCIA AVE  
 Mailing City: BREA  
 Mailing State: CA  
 Mailing Zip: 928236340  
 Contact Name: JOE RYAN  
 Contact Phone: 7147925940

Generator Details: Year: 2008  
 TONS: 0.4  
 TSD EPA ID: CAD009007626  
 Category Code: 151  
 Category Description: Asbestos containing waste  
 Method Description: LANDFILL OR SURFACE IMPOUNDMENT THAT WILL BE CLOSED AS LANDFILL( TO INCLUDE ON-SITE TREATMENT AND/OR STABILIZATION)

DATABASE	STATUS	DISTANCE	ELEVATION	MAP ID
HWIS-CA	Listed	0.31 miles SE	350 ft (28 ft lower than site)	<b>234</b>
SITE NAME			MAPS	ID
BANK OF AMERICA			<a href="#">1</a> , <a href="#">3</a>	CAC002195913
ADDRESS			CITY	ZIP
6300 SUNSET BLVD.			NORTH HOLLYWOOD	90028

**DETAILS**

Facility Information: EPA ID: CAC002195913  
 Facility County: 19  
 Mailing Street: 6602 OWENS DR  
 Mailing City: PLEASANTON  
 Mailing State: CA  
 Mailing Zip: 945880000  
 Contact Name: BANK OF AMERICA  
 Contact Phone: 9252257810

Generator Details: Year: 2000  
 TONS: 1.26  
 TSD EPA ID: CAD009007626  
 Category Code: 151  
 Category Description: Asbestos containing waste  
 Method Description: DISPOSAL, LAND FILL

Year: 2000  
 TONS: 1.26  
 TSD EPA ID: CAD009007626  
 Category Code: 151  
 Category Description: Asbestos containing waste  
 Method Description: LANDFILL

DATABASE	STATUS	DISTANCE	ELEVATION	MAP ID
HWIS-CA	Listed	0.31 miles SE	350 ft (28 ft lower than site)	<b>234</b>
SITE NAME			MAPS	ID
BANK OF AMERICA			<a href="#">1</a> , <a href="#">3</a>	CAC002586012
ADDRESS			CITY	ZIP
6300 W SUNSET BLVD			HOLLYWOOD	90028

**DETAILS**

Facility Information: EPA ID: CAC002586012  
 Facility County: 19  
 Mailing Street: 275 S VALENCIA  
 Mailing City: BREA  
 Mailing State: CA  
 Mailing Zip: 92823  
 Contact Name: RICHARD OLIVER  
 Contact Phone: 7147926754

Generator Details: Year: 2005  
 TONS: 3.53976  
 TSD EPA ID: CAD009007626  
 Category Code: 151  
 Category Description: Asbestos containing waste  
 Method Description: LANDFILL

Year: 2005  
 TONS: 3.53976  
 TSD EPA ID: CAD009007626  
 Category Code: 151  
 Category Description: Asbestos containing waste  
 Method Description: DISPOSAL, LAND FILL

DATABASE	STATUS	DISTANCE	ELEVATION	MAP ID
AIR-DIST-CA	Listed	0.31 miles S	341 ft (37 ft lower than site)	<b>235</b>
SITE NAME			MAPS	ID
THE POST GROUP, INC.			<a href="#">1</a> , <a href="#">3</a>	167481-SC
ADDRESS			CITY	ZIP
1415 N CAHUENGA BLVD			LOS ANGELES	90028



**DETAILS**

District: South Coast APCD  
 Business Info ID: 167481  
 County Code: LA  
 County: Los Angeles  
 Facility Status: ACTIVE  
 Number of Employees: 0  
 Location Zip Code Extension: Not Reported  
 Facility Representative First Name: LISA  
 Facility Representative Last Name: AGREDA  
 Location Area Code: 323  
 Location Phone Number: 8227164  
 Location Phone Extension: Not Reported  
 Mailing Address: 1415 N CAHUENGA BLVD  
 Mailing City: LOS ANGELES  
 Mailing State: CA  
 Mailing Zip Code: 90028  
 Mailing Zip Code Extension: Not Reported  
 Mailing Area Code: 323  
 Mailing Phone Number: 8227164  
 Mailing Phone Extension: Not Reported  
 Mailing Representative First Name: LISA  
 Mailing Representative Last Name: AGREDA

DATABASE	STATUS	DISTANCE	ELEVATION	MAP ID
CHMIRS-CA	Listed	0.31 miles W	376 ft (2 ft lower than site)	<b>236</b>
SITE NAME			MAPS	ID
MTA			<a href="#">1</a> , <a href="#">3</a>	29511
ADDRESS			CITY	ZIP
Hollywood Blvd at Las Palmas			Los Angeles	90012

**DETAILS**

Control#: 98-5110  
 Notified Date: 11/14/1998 11:53:22 AM  
 Agency: MTA  
 1# Substance: Diesel  
 1# Quantity: Not Reported  
 1# Measure: Not Reported  
 1# Type: Not Reported  
 1# Other: Not Reported  
 1# Pipeline: Not Reported  
 1# Vessel >= 300 Tons: Not Reported  
 2# Substance: Not Reported  
 2# Quantity: Not Reported  
 2# Measure: Not Reported  
 2# Type: Not Reported  
 2# Other: Not Reported  
 2# Pipeline: Not Reported  
 2# Vessel >= 300 Tons: Not Reported  
 3# Substance: Not Reported  
 3# Quantity: Not Reported  
 3# Measure: Not Reported  
 3# Type: Not Reported  
 3# Other: Not Reported  
 3# Pipeline: Not Reported  
 3# Vessel >= 300 Tons: Not Reported  
 Description: Fuel tank on a bus ruptured, spilling fuel onto roadway. All contained on the roadway.  
 Contained: Yes  
 Water?: No  
[More Details Link](#)

DATABASE	STATUS	DISTANCE	ELEVATION	MAP ID
Hist-Manufacturing	Listed	0.31 miles SW	346 ft (32 ft lower than site)	<b>237</b>
SITE NAME			MAPS	ID
Etc			<a href="#">1</a> , <a href="#">3</a>	1157
ADDRESS			CITY	ZIP
6640 W Sunset Blvd			Los Angeles	90028
DETAILS				
Site Added: 1/1/2013				

DATABASE	STATUS	DISTANCE	ELEVATION	MAP ID
Hist-Printers	Listed	0.31 miles SW	346 ft (32 ft lower than site)	<b>237</b>
SITE NAME			MAPS	ID
BOX OFFICE MAGAZINE			<a href="#">1</a> , <a href="#">3</a>	1131399-PD
ADDRESS			CITY	ZIP
6640 W SUNSET BLVD # 100			LOS ANGELES	90028-7159
DETAILS				
Listing Year: 1997 SIC Category: PUBLISHERS-PERIODICAL SIC Code: 272102				

DATABASE	STATUS	DISTANCE	ELEVATION	MAP ID
AIR-DIST-CA	Listed	0.31 miles W	377 ft (1 ft lower than site)	<b>238</b>
SITE NAME			MAPS	ID
COMMERCIAL STRUCTURE			<a href="#">1</a> , <a href="#">3</a>	83689-SC
ADDRESS			CITY	ZIP
1706 N LAS PALMAS AVE			LOS ANGELES	90028

**DETAILS**

District: South Coast APCD  
 Business Info ID: 83689  
 County Code: LA  
 County: Los Angeles  
 Facility Status: ACTIVE  
 Number of Employees: 0  
 Location Zip Code Extension: Not Reported  
 Facility Representative First Name: LAWRANCE  
 Facility Representative Last Name: ISRAEL  
 Location Area Code: 805  
 Location Phone Number: 5651272  
 Location Phone Extension: Not Reported  
 Mailing Address: 6679-668 HOLLYWOOD BLVD  
 Mailing City: LOS ANGELES  
 Mailing State: CA  
 Mailing Zip Code: 90028  
 Mailing Zip Code Extension: Not Reported  
 Mailing Area Code: 805  
 Mailing Phone Number: 5651272  
 Mailing Phone Extension: Not Reported  
 Mailing Representative First Name: LAWRANCE  
 Mailing Representative Last Name: ISRAEL

DATABASE	STATUS	DISTANCE	ELEVATION	MAP ID
Hist-CalFID-CA	Listed	0.31 miles W	377 ft (1 ft lower than site)	<b>238</b>
SITE NAME			MAPS	ID
1X PENZNER, WILLIAM			<a href="#">1</a> , <a href="#">3</a>	7756095
ADDRESS			CITY	ZIP
1706 LAS PALMAS			HOLLYWOOD	900280000
DETAILS				
Reported Date: 1998				

DATABASE	STATUS	DISTANCE	ELEVATION	MAP ID
FRS-US	Listed	0.31 miles SE	354 ft (24 ft lower than site)	<b>239</b>
SITE NAME			MAPS	ID
HOLLYWOOD MAIN NO 2562			<a href="#">1</a> , <a href="#">3</a>	110022527611
ADDRESS			CITY	ZIP
1500 VINE ST			HOLLYWOOD	90028-7305
DETAILS				
Registry ID: 110022527611 FRS Facility Detail: <a href="http://iaspub.epa.gov/enviro/fii_query_detail.disp_program_facility?p_registry_id=110022527611">http://iaspub.epa.gov/enviro/fii_query_detail.disp_program_facility?p_registry_id=110022527611</a> Create Date: 18-AUG-2005 11:40:43 Update Date: 26-JAN-2012 13:01:24 Program System: RCRAINFO Interest Types: UNSPECIFIED UNIVERSE				

DATABASE	STATUS	DISTANCE	ELEVATION	MAP ID
Hist-CA	No Longer Listed	0.31 miles SE	354 ft (24 ft lower than site)	<b>239</b>
SITE NAME			MAPS	ID
HOLLYWOOD MAIN NO 2562			<a href="#">1</a> , <a href="#">3</a>	4520598C- CAP000163964
ADDRESS			CITY	ZIP
1500 VINE ST			HOLLYWOOD	90028
DETAILS				
No Additional Details Found				

DATABASE	STATUS	DISTANCE	ELEVATION	MAP ID
Hist-US	No Longer Listed	0.31 miles SE	354 ft (24 ft lower than site)	<b>239</b>
SITE NAME			MAPS	ID
HOLLYWOOD MAIN NO 2562			<a href="#">1</a> , <a href="#">3</a>	5CB2F9E- CAP000163964
ADDRESS			CITY	ZIP
1500 VINE ST			HOLLYWOOD	90028
DETAILS				
OrgDatabase: RCRA ArchDate: 3/23/2013				

DATABASE	STATUS	DISTANCE	ELEVATION	MAP ID
HWIS-CA	Listed	0.31 miles SE	354 ft (24 ft lower than site)	<b>239</b>
SITE NAME			MAPS	ID
HOLLYWOOD MAIN NO 2562			<a href="#">1</a> , <a href="#">3</a>	CAP000163964
ADDRESS			CITY	ZIP
1500 VINE ST			HOLLYWOOD	90028

**DETAILS**

Facility Information: EPA ID: CAP000163964  
 Facility County: 19  
 Mailing Street: 533 ANTON BLVD  
 Mailing City: COSTA MESA  
 Mailing State: CA  
 Mailing Zip: 926260000  
 Contact Name: LARRY D HARTMAN  
 Contact Phone: 7144284805

Generator Details: Year: 2005  
 TONS: 10.1136  
 TSD EPA ID: AZC950823111  
 Category Code: 151  
 Category Description: Asbestos containing waste  
 Method Description: LANDFILL

Year: 2005  
 TONS: 10.1136  
 TSD EPA ID: AZC950823111  
 Category Code: 151  
 Category Description: Asbestos containing waste  
 Method Description: DISPOSAL, LAND FILL

Year: 2005  
 TONS: 0.29754  
 TSD EPA ID: AZR000005454

[More Details Link](#)

DATABASE	STATUS	DISTANCE	ELEVATION	MAP ID
HWIS-CA	Listed	0.31 miles SE	354 ft (24 ft lower than site)	<b>239</b>
SITE NAME			MAPS	ID
JP MORGAN CHASE BANK			<a href="#">1</a> , <a href="#">3</a>	CAC002674799
ADDRESS			CITY	ZIP
1500 VINE ST			HOLLYWOOD	90028

**DETAILS**

Facility Information: EPA ID: CAC002674799  
 Facility County: 19  
 Mailing Street: 1500 VINE ST  
 Mailing City: HOLLYWOOD  
 Mailing State: CA  
 Mailing Zip: 900287305  
 Contact Name: CARL WESTERDAHL  
 Contact Phone: 2065005437

Generator Details: Year: 2011  
 TONS: 4  
 TSD EPA ID: AZC950823111  
 Category Code: 151  
 Category Description: Asbestos containing waste  
 Method Description: LANDFILL OR SURFACE IMPOUNDMENT THAT WILL BE CLOSED AS LANDFILL( TO INCLUDE ON-SITE TREATMENT AND/OR STABILIZATION)

Year: 2011  
 TONS: 0.2755  
 TSD EPA ID: CAT000646117  
 Category Code: 261  
 Category Description: Polychlorinated biphenyls and material containing PCBs  
 Method Description: LANDFILL OR SURFACE IMPOUNDMENT THAT WILL BE CLOSED AS LANDFILL( TO INCLUDE ON-SITE TREATMENT AND/OR STABILIZATION)

DATABASE	STATUS	DISTANCE	ELEVATION	MAP ID
RCRA-NON-US	Listed	0.31 miles SE	354 ft (24 ft lower than site)	<b>239</b>
SITE NAME			MAPS	ID
HOLLYWOOD MAIN NO 2562			<a href="#">1</a> , <a href="#">3</a>	CAP000163964
ADDRESS			CITY	ZIP
1500 VINE ST			HOLLYWOOD	90028



### DETAILS

Additional details may be found online using the following link:  
[http://oaspub.epa.gov/enviro/fii\\_query\\_dtl.disp\\_program\\_facility?pgm\\_sys\\_id\\_in=CAP000163964&pgm\\_sys\\_acrnm\\_in=RCRAINFO](http://oaspub.epa.gov/enviro/fii_query_dtl.disp_program_facility?pgm_sys_id_in=CAP000163964&pgm_sys_acrnm_in=RCRAINFO)  
 Source Type: Temporary  
 Generator Status Universe: N  
 Generator Status: Non-Generator  
 NAICS1: COMMERCIAL BANKING  
 Active Site Indicator: -----  
 Owner Name: WASHINGTON MUTUAL  
 Operator Name: WASHINGTON MUTUAL  
 In Handler Universes: N  
 In a Universe: N  
 Short Term Generator: N  
 Importer Activity: N  
 Mixed Waste Generator: N  
 Transporter Activity: N  
 Transfer Facility: N  
 Recycler Activity: N  
 Onsite Burner Exemption: N  
 Furnace Exemption: N  
 Underground Injection Activity: N  
 Receives Waste From Off-site: N  
 Universal Waste: N  
 Universal Waste Destination Facility: N  
 Used Oil Universe: NNNNNNN  
 Federal Universal Waste: N  
 Active Site Federally Regulated TSD: -----  
 Active Site Converter TSD: -----

[More Details Link](#)

DATABASE	STATUS	DISTANCE	ELEVATION	MAP ID
RCRA-LQG-US	Listed	0.31 miles N	415 ft (37 ft higher than site)	<b>240</b>
SITE NAME			MAPS	ID
SERVICE STATION - 135363			<a href="#">1</a> , <a href="#">3</a>	CAD981405020
ADDRESS			CITY	ZIP
6420 FRANKLIN/CAHUENGA			HOLLYWOOD	90028

**DETAILS**

Additional details may be found online using the following link:  
[http://oaspub.epa.gov/enviro/fii\\_query\\_dtl.disp\\_program\\_facility?pgm\\_sys\\_id\\_in=CAD981405020&pgm\\_sys\\_acrnm\\_in=RCRAINFO](http://oaspub.epa.gov/enviro/fii_query_dtl.disp_program_facility?pgm_sys_id_in=CAD981405020&pgm_sys_acrnm_in=RCRAINFO)  
 Source Type: Annual/Biennial Report  
 Generator Status Universe: LQG  
 Generator Status: Large Quantity Generator  
 NAICS1: GASOLINE STATIONS WITH CONVENIENCE STORES  
 Active Site Indicator: H----  
 Owner Name: EQUILON ENTERPRISES LLC  
 Operator Name: EQUILON ENTERPRISES LLC  
 In Handler Universes: Y  
 In a Universe: Y  
 Short Term Generator: N  
 Importer Activity: N  
 Mixed Waste Generator: N  
 Transporter Activity: N  
 Transfer Facility: N  
 Recycler Activity: N  
 Onsite Burner Exemption: N  
 Furnace Exemption: N  
 Underground Injection Activity: N  
 Receives Waste From Off-site: N  
 Universal Waste: N  
 Universal Waste Destination Facility: N  
 Used Oil Universe: NNNNNNN  
 Federal Universal Waste: N  
 Active Site Federally Regulated TSD: -----  
 Active Site Converter TSD: -----

[More Details Link](#)

DATABASE	STATUS	DISTANCE	ELEVATION	MAP ID
AIR-DIST-CA	Listed	0.31 miles E	376 ft (2 ft lower than site)	<b>241</b>
SITE NAME			MAPS	ID
GINZA BOWL			<a href="#">1</a> , <a href="#">3</a>	68522-SC
ADDRESS			CITY	ZIP
6254 HOLLYWOOD BLVD			LOS ANGELES	90028

**DETAILS**

District: South Coast APCD  
 Business Info ID: 68522  
 County Code: LA  
 County: Los Angeles  
 Facility Status: OUT OF BUSINESS  
 Number of Employees: 0  
 Location Zip Code Extension: 5309  
 Facility Representative First Name: Not Reported  
 Facility Representative Last Name: Not Reported  
 Location Area Code: Not Reported  
 Location Phone Number: Not Reported  
 Location Phone Extension: Not Reported  
 Mailing Address: 6254 HOLLYWOOD BLVD  
 Mailing City: LOS ANGELES  
 Mailing State: CA  
 Mailing Zip Code: 90028  
 Mailing Zip Code Extension: 5309  
 Mailing Area Code: Not Reported  
 Mailing Phone Number: Not Reported  
 Mailing Phone Extension: Not Reported  
 Mailing Representative First Name: Not Reported  
 Mailing Representative Last Name: Not Reported

DATABASE	STATUS	DISTANCE	ELEVATION	MAP ID
AIR-DIST-CA	Listed	0.31 miles N	416 ft (38 ft higher than site)	<b>242</b>
SITE NAME			MAPS	ID
ARCO DLR, FRANK TENYI			<a href="#">1</a> , <a href="#">3</a>	32113-SC
ADDRESS			CITY	ZIP
1912 CAHUENGA BLVD			LOS ANGELES	90068

**DETAILS**

District: South Coast APCD  
 Business Info ID: 32113  
 County Code: LA  
 County: Los Angeles  
 Facility Status: OUT OF BUSINESS  
 Number of Employees: 0  
 Location Zip Code Extension: Not Reported  
 Facility Representative First Name: UNKNOWN  
 Facility Representative Last Name: UNKNOWN  
 Location Area Code: 213  
 Location Phone Number: 4655704  
 Location Phone Extension: Not Reported  
 Mailing Address: 1912 CAHUENGA BLVD  
 Mailing City: LOS ANGELES  
 Mailing State: CA  
 Mailing Zip Code: 90068  
 Mailing Zip Code Extension: Not Reported  
 Mailing Area Code: 213  
 Mailing Phone Number: 4655704  
 Mailing Phone Extension: Not Reported  
 Mailing Representative First Name: UNKNOWN  
 Mailing Representative Last Name: UNKNOWN

DATABASE	STATUS	DISTANCE	ELEVATION	MAP ID
AIR-DIST-CA	Listed	0.31 miles N	416 ft (38 ft higher than site)	<b>242</b>
SITE NAME			MAPS	ID
ARCO DLR, MEYMARIAN - KRIKORIAN INC			<a href="#">1</a> , <a href="#">3</a>	54812-SC
ADDRESS			CITY	ZIP
1912 CAHUENGA BLVD			LOS ANGELES	90068

**DETAILS**

District: South Coast APCD  
 Business Info ID: 54812  
 County Code: LA  
 County: Los Angeles  
 Facility Status: OUT OF BUSINESS  
 Number of Employees: 0  
 Location Zip Code Extension: Not Reported  
 Facility Representative First Name: MOSES  
 Facility Representative Last Name: MEYMARIAN  
 Location Area Code: 213  
 Location Phone Number: 4655704  
 Location Phone Extension: Not Reported  
 Mailing Address: 1912 CAHUENGA BLVD  
 Mailing City: LOS ANGELES  
 Mailing State: CA  
 Mailing Zip Code: 90068  
 Mailing Zip Code Extension: Not Reported  
 Mailing Area Code: 213  
 Mailing Phone Number: 4655704  
 Mailing Phone Extension: Not Reported  
 Mailing Representative First Name: MOSES  
 Mailing Representative Last Name: MEYMARIAN

DATABASE	STATUS	DISTANCE	ELEVATION	MAP ID
AIR-DIST-CA	Listed	0.31 miles N	416 ft (38 ft higher than site)	<b>242</b>
SITE NAME			MAPS	ID
ARCO DLR, A H BOLORFOROUSH			<a href="#">1</a> , <a href="#">3</a>	56793-SC
ADDRESS			CITY	ZIP
1912 CAHUENGA BLVD			LOS ANGELES	90068

**DETAILS**

District: South Coast APCD  
 Business Info ID: 56793  
 County Code: LA  
 County: Los Angeles  
 Facility Status: INACTIVE  
 Number of Employees: 0  
 Location Zip Code Extension: 3853  
 Facility Representative First Name: UNKNOWN  
 Facility Representative Last Name: UNKNOWN  
 Location Area Code: 213  
 Location Phone Number: 4675460  
 Location Phone Extension: Not Reported  
 Mailing Address: 1912 CAHUENGA BLVD  
 Mailing City: LOS ANGELES  
 Mailing State: CA  
 Mailing Zip Code: 90068  
 Mailing Zip Code Extension: 3853  
 Mailing Area Code: 213  
 Mailing Phone Number: 4675460  
 Mailing Phone Extension: Not Reported  
 Mailing Representative First Name: UNKNOWN  
 Mailing Representative Last Name: UNKNOWN

DATABASE	STATUS	DISTANCE	ELEVATION	MAP ID
AIR-DIST-CA	Listed	0.31 miles S	341 ft (37 ft lower than site)	<b>243</b>
SITE NAME			MAPS	ID
STEPHAN'S AUTOMOTIVE			<a href="#">1</a> , <a href="#">3</a>	56942-SC
ADDRESS			CITY	ZIP
1425 CAHUENGA BLVD			HOLLYWOOD	90028

**DETAILS**

District: South Coast APCD  
 Business Info ID: 56942  
 County Code: LA  
 County: Los Angeles  
 Facility Status: ACTIVE  
 Number of Employees: 8  
 Location Zip Code Extension: 8125  
 Facility Representative First Name: ALBERT  
 Facility Representative Last Name: MASSACHI  
 Location Area Code: 213  
 Location Phone Number: 4676646  
 Location Phone Extension: Not Reported  
 Mailing Address: 1425 CAHUENGA BLVD  
 Mailing City: HOLLYWOOD  
 Mailing State: CA  
 Mailing Zip Code: 90028  
 Mailing Zip Code Extension: 8125  
 Mailing Area Code: 213  
 Mailing Phone Number: 4676646  
 Mailing Phone Extension: Not Reported  
 Mailing Representative First Name: ALBERT  
 Mailing Representative Last Name: MASSACHI

DATABASE	STATUS	DISTANCE	ELEVATION	MAP ID
Hist-CalFID-CA	Listed	0.32 miles NE	409 ft (31 ft higher than site)	<b>244</b>
SITE NAME			MAPS	ID
GONZALEZ AND HARRIS PROFESSIONAL CORP			<a href="#">1</a> , <a href="#">3</a>	7761684
ADDRESS			CITY	ZIP
1805 N. VINE ST			LOS ANGELES	900280000
DETAILS				
Reported Date: 1998				

DATABASE	STATUS	DISTANCE	ELEVATION	MAP ID
AIR-DIST-CA	Listed	0.32 miles SW	342 ft (36 ft lower than site)	<b>245</b>
SITE NAME			MAPS	ID
RODEO APARTMENTS			<a href="#">1</a> , <a href="#">3</a>	125563-SC
ADDRESS			CITY	ZIP
6619 LELAND WAY			HOLLYWOOD	90028

**DETAILS**

District: South Coast APCD  
 Business Info ID: 125563  
 County Code: LA  
 County: Los Angeles  
 Facility Status: ACTIVE  
 Number of Employees: 0  
 Location Zip Code Extension: Not Reported  
 Facility Representative First Name: WANNIS  
 Facility Representative Last Name: ARAROOMALIAN  
 Location Area Code: 323  
 Location Phone Number: 4664631  
 Location Phone Extension: Not Reported  
 Mailing Address: 612 N ALPINE DR  
 Mailing City: BEVERLY HILLS  
 Mailing State: CA  
 Mailing Zip Code: 90210  
 Mailing Zip Code Extension: 3304  
 Mailing Area Code: 323  
 Mailing Phone Number: 4664631  
 Mailing Phone Extension: Not Reported  
 Mailing Representative First Name: WANNIS  
 Mailing Representative Last Name: ARAROOMALIAN

DATABASE	STATUS	DISTANCE	ELEVATION	MAP ID
ENF-CA	Listed	0.32 miles N	418 ft (40 ft higher than site)	<b>246</b>
SITE NAME			MAPS	ID
LIDO CLEANERS			<a href="#">1</a> , <a href="#">3</a>	SL2044N1597
ADDRESS			CITY	ZIP
1901-1907 NORTH WILCOX AVE			LOS ANGELES	90068



**DETAILS**

Global ID: SL2044N1597

County: Los Angeles

Site History: The current building structure that houses Lido Cleaners was constructed prior to 1928. Lido Cleaners, a dry cleaning business has occupied the site since 1943. The 3,400 square-foot building contains a dry cleaning machine in the rear of the building. Based on the information submitted, the subsurface soil and groundwater at the site have been mainly impacted with volatile organic compounds (VOCs). Depth to groundwater was encountered in December 2007 between 22 and 25 feet below ground surface. Perchloroethylene (PCE), trichloroethene (TCE) 1,2-dichloroethene (1,2-DCE) and 1,3-dichloropropene (1,3-DCP) were detected in soil matrix and underlying groundwater. The peak concentration of the main contaminant, PCE, in groundwater was 9,400 micrograms per liter (µg/L) on December 26, 2007. The releases of chemicals from dry cleaning operations at the site have degraded the groundwater quality and beneficial uses of the State's waters

Case Type: Cleanup Program Site

Status: Open - Site Assessment

Lead Agency: LOS ANGELES RWQCB (REGION 4)

Case Worker: GP

Local Agency: Not Reported

RB Case Number: 793

Loc Case Number: Not Reported

File Location: Regional Board

Potential Contaminants of Concern: Other Chlorinated Hydrocarbons, Tetrachloroethylene (PCE)

Potential Media Affected: Aquifer used for drinking water supply, Soil, Soil Vapor

Action Date: 2016-03-11

Action Type: ENFORCEMENT

Action: Staff Letter

Action Date: 2010-07-13

Action Type: ENFORCEMENT

Action: Cost Recovery Agreement

Action Date: 2003-04-17

Action Type: ENFORCEMENT

Action: \* No Action

DATABASE	STATUS	DISTANCE	ELEVATION	MAP ID
HIST-R4-CA	Listed	0.32 miles N	418 ft (40 ft higher than site)	<b>246</b>
SITE NAME			MAPS	ID
LIDO CLEANERS			<a href="#">1</a> , <a href="#">3</a>	393-SLIC
ADDRESS			CITY	ZIP
1901 NORTH WILCOX AVE			LOS ANGELES	90068

**DETAILS**

Type: Active Slc  
 Source of the list: Region 4 - Los Angeles Regional Water Quality Control Board  
 SLIC\_NO: 0793  
 WDB\_ID: Not Reported  
 STAFF: GJH  
 STATUS: 2  
 GWT\_DEPTH: Not Reported  
 SUBSTANCE: VOCs  
 PROGRAM\_TY: SLIC  
 RISK: Not Reported  
 RANK: High  
 BROWNFIELD: No  
 LAT: 34.105304586  
 LONG: -118.331281627

DATABASE	STATUS	DISTANCE	ELEVATION	MAP ID
Hist-Regional-SLIC-CA	Listed	0.32 miles N	418 ft (40 ft higher than site)	<b>246</b>
SITE NAME			MAPS	ID
LIDO CLEANERS			<a href="#">1</a> , <a href="#">3</a>	244422
ADDRESS			CITY	ZIP
1901 WILCOX AVENU			LOS ANGELES	

**DETAILS**

Reported Date: 1998  
 List: Region #4-SLIC List  
 Agency: Regional Water Quality Control Board, Region #4

DATABASE	STATUS	DISTANCE	ELEVATION	MAP ID
SLIC-Open-CA	Open - Site Assessment	0.32 miles N	418 ft (40 ft higher than site)	<b>246</b>
SITE NAME			MAPS	ID
LIDO CLEANERS			<a href="#">1</a> , <a href="#">3</a>	SL2044N1597
ADDRESS			CITY	ZIP
1901-1907 NORTH WILCOX AVE			LOS ANGELES	90068

### DETAILS

**Sites Details**

URL: [http://geotracker.waterboards.ca.gov/profile\\_report.asp?global\\_id=SL2044N1597](http://geotracker.waterboards.ca.gov/profile_report.asp?global_id=SL2044N1597)

Global ID: SL2044N1597

Case Type: Cleanup Program Site

Status: Open - Site Assessment

Status Date: 2014-10-30 00:00:00

Lead Agency: LOS ANGELES RWQCB (REGION 4)

Case Worker: GP

Local Agency: Not Reported

RB Case Number: 0793

Loc Case Number: Not Reported

File Location: Regional Board

Potential Contaminants of Concern: Other Chlorinated Hydrocarbons, Tetrachloroethylene (PCE)

Potential Media Affected: Aquifer used for drinking water supply, Soil, Soil Vapor

Site History: The current building structure that houses Lido Cleaners was constructed prior to 1928. Lido Cleaners, a dry cleaning business has occupied the site since 1943. The 3,400 square-foot building contains a dry cleaning machine in the rear of the building. Based on the information submitted, the subsurface soil and groundwater at the site have been mainly impacted with volatile organic compounds (VOCs). Depth to groundwater was encountered in December 2007 between 22 and 25 feet below ground surface. Perchloroethylene (PCE), trichloroethene (TCE) 1,2-dichloroethene (1,2-DCE) and 1,3-dichloropropene (1,3-DCP) were detected in soil matrix and underlying groundwater. The peak concentration of the main contaminant, PCE, in groundwater was 9,400 micrograms per liter (µg/L) on December 26, 2007. The releases of chemicals from dry cleaning operations at the site have degraded the groundwater quality and beneficial uses of the State's waters

Agency Provided Latitude: 34.1053975627615

Agency Provided Longitude: -118.331197110624

**MTBE/Region Details**

: Not Reported

**Regulatory Activities Details**

Action Date: 1998-06-11

Action Type: Other

Action: LeakDiscovery

Action Date: 1998-06-11

[More Details Link](#)

DATABASE	STATUS	DISTANCE	ELEVATION	MAP ID
AIR-DIST-CA	Listed	0.32 miles N	418 ft (40 ft higher than site)	<b>246</b>
SITE NAME			MAPS	ID
LIDO DRY CLEANERS			<a href="#">1</a> , <a href="#">3</a>	159617-SC
ADDRESS			CITY	ZIP
1905 N WILCOX AVE			LOS ANGELES	90068

**DETAILS**

District: South Coast APCD  
 Business Info ID: 159617  
 County Code: LA  
 County: Los Angeles  
 Facility Status: SOLD  
 Number of Employees: 3  
 Location Zip Code Extension: 3813  
 Facility Representative First Name: JOHN  
 Facility Representative Last Name: KIM  
 Location Area Code: 323  
 Location Phone Number: 8749600  
 Location Phone Extension: Not Reported  
 Mailing Address: 1905 N WILCOX AVE  
 Mailing City: LOS ANGELES  
 Mailing State: CA  
 Mailing Zip Code: 90068  
 Mailing Zip Code Extension: 3813  
 Mailing Area Code: 323  
 Mailing Phone Number: 8749600  
 Mailing Phone Extension: Not Reported  
 Mailing Representative First Name: JOHN  
 Mailing Representative Last Name: KIM

DATABASE	STATUS	DISTANCE	ELEVATION	MAP ID
AIR-DIST-CA	Listed	0.32 miles N	418 ft (40 ft higher than site)	<b>246</b>
SITE NAME			MAPS	ID
LIDO CLEANERS			<a href="#">1</a> , <a href="#">3</a>	180086-SC
ADDRESS			CITY	ZIP
1905 N WILCOX AVE			LOS ANGELES	90068

**DETAILS**

District: South Coast APCD  
 Business Info ID: 180086  
 County Code: LA  
 County: Los Angeles  
 Facility Status: ACTIVE  
 Number of Employees: 3  
 Location Zip Code Extension: 3813  
 Facility Representative First Name: MOON KWAN  
 Facility Representative Last Name: JONG  
 Location Area Code: 323  
 Location Phone Number: 8749600  
 Location Phone Extension: Not Reported  
 Mailing Address: 1905 N WILCOX AVE  
 Mailing City: LOS ANGELES  
 Mailing State: CA  
 Mailing Zip Code: 90068  
 Mailing Zip Code Extension: 3813  
 Mailing Area Code: 323  
 Mailing Phone Number: 8749600  
 Mailing Phone Extension: Not Reported  
 Mailing Representative First Name: MOON KWAN  
 Mailing Representative Last Name: JONG

DATABASE	STATUS	DISTANCE	ELEVATION	MAP ID
AIR-DIST-CA	Listed	0.32 miles N	418 ft (40 ft higher than site)	<b>246</b>
SITE NAME			MAPS	ID
LIDO DRY CLEANING & LAUNDRY			<a href="#">1</a> , <a href="#">3</a>	58111-SC
ADDRESS			CITY	ZIP
1905 N WILCOX AVE			LOS ANGELES	90068

**DETAILS**

District: South Coast APCD  
 Business Info ID: 58111  
 County Code: LA  
 County: Los Angeles  
 Facility Status: SOLD  
 Number of Employees: 0  
 Location Zip Code Extension: 3813  
 Facility Representative First Name: HOON  
 Facility Representative Last Name: KIM  
 Location Area Code: 323  
 Location Phone Number: 8749600  
 Location Phone Extension: Not Reported  
 Mailing Address: 1905 N WILCOX AVE  
 Mailing City: LOS ANGELES  
 Mailing State: CA  
 Mailing Zip Code: 90068  
 Mailing Zip Code Extension: 3813  
 Mailing Area Code: 323  
 Mailing Phone Number: 8749600  
 Mailing Phone Extension: Not Reported  
 Mailing Representative First Name: HOON  
 Mailing Representative Last Name: KIM

DATABASE	STATUS	DISTANCE	ELEVATION	MAP ID
DCF2-CA	Listed	0.32 miles N	418 ft (40 ft higher than site)	<b>247</b>
SITE NAME			MAPS	ID
Lido Cleaners Laundry			<a href="#">1</a> , <a href="#">3</a>	58210
ADDRESS			CITY	ZIP
1905 Wilcox Ave			Los Angeles	90068

**DETAILS**

County: Los Angeles  
 Executive First Name: Not Reported  
 Executive Last Name: Not Reported  
 Professional Title: Not Reported  
 Executive Title: Not Reported  
 Executive Gender: Not Reported  
 Executive Biography: Not Reported  
 ZIP Four: 3899  
 Carrier Route: C044  
 Delivery Point Barcode: 53  
 Metro Area: LA-Long Bch, CA  
 Neighborhood: Hollywood Hills West  
 Phone Number Combined: (323) 874-9600  
 Fax Number Combined: 0  
 Toll Free Number Combined: 0  
 Website: Not Reported  
 Company Description: Not Reported  
 Primary SIC Code: 721201  
 Primary SIC Description: Cleaners  
 Primary SIC Ad Size: Regular  
 Primary SIC Year Appeared: 1984  
 SIC Code 1: 721101  
 SIC Code 1 Description: Laundries  
 SIC Code 1 Ad Size: Not Reported  
 SIC Code 1 Year Appeared: Not Reported  
 SIC Code 2: 721201  
 SIC Code 2 Description: Cleaners

[More Details Link](#)

DATABASE	STATUS	DISTANCE	ELEVATION	MAP ID
DryCleaners-CA	Listed	0.32 miles N	418 ft (40 ft higher than site)	<b>247</b>
SITE NAME			MAPS	ID
VINE-C INC DBA LIDO CLEANERS			<a href="#">1</a> , <a href="#">3</a>	CAL000407589
ADDRESS			CITY	ZIP
1905 WILCOX AVE			LOS ANGELES	900683813

**DETAILS**

EPA ID: CAL000407589  
 Create Date: 6/8/2015 3:55:48 PM  
 Facility Act Ind: N  
 Inact Date: 6/30/2015  
 Facility Street2: Not Reported  
 County: Los Angeles  
 Mailing Name: Not Reported  
 Facility Mailing Address: 1905 WILCOX AVE  
 Facility Mailing Address 2: Not Reported  
 Facility Mailing City: LOS ANGELES  
 Facility Mailing State: CA  
 Facility Mailing Zip Code: 900683813  
 Region Code: 3  
 Owner Name: MOON KWAN JUNG  
 Owner Address: 11723 MCDONALD ST  
 Owner Address2: Not Reported  
 Owner City: CULVER CITY  
 Owner State: CA  
 Owner Zip Code: 902306036  
 Owner Phone Number: 2136054241  
 Owner Fax Number: Not Reported  
 Contact Name: MOON K JUNG  
 Contact Address: 1905 WILCOX AVE  
 Contact Address2: Not Reported  
 Contact City: LOS ANGELES  
 Contact State: CA  
 Contact Zip Code: 900683813

[More Details Link](#)

DATABASE	STATUS	DISTANCE	ELEVATION	MAP ID
DryCleaners-CA	Listed	0.32 miles N	418 ft (40 ft higher than site)	<b>247</b>
SITE NAME			MAPS	ID
LIDO CLEANERS			<a href="#">1</a> , <a href="#">3</a>	CAL000347541
ADDRESS			CITY	ZIP
1905 WILCOX AVE			LOS ANGELES	900683813



**DETAILS**

EPA ID: CAL000347541  
 Create Date: 10/29/2009 11:31:42 AM  
 Facility Act Ind: N  
 Inact Date: 6/30/2015  
 Facility Street2: Not Reported  
 County: Los Angeles  
 Mailing Name: Not Reported  
 Facility Mailing Address: 1905 WILCOX AVE  
 Facility Mailing Address 2: Not Reported  
 Facility Mailing City: LOS ANGELES  
 Facility Mailing State: CA  
 Facility Mailing Zip Code: 900683813  
 Region Code: 3  
 Owner Name: JOHN KIM  
 Owner Address: 11723 MCDONALD ST  
 Owner Address2: Not Reported  
 Owner City: CULVER CITY  
 Owner State: CA  
 Owner Zip Code: 902306036  
 Owner Phone Number: 3109720021  
 Owner Fax Number: 0000000000  
 Contact Name: JOON KIM  
 Contact Address: 11723 MCDONALD ST  
 Contact Address2: Not Reported  
 Contact City: CULVER CITY  
 Contact State: CA  
 Contact Zip Code: 902306036

[More Details Link](#)

DATABASE	STATUS	DISTANCE	ELEVATION	MAP ID
Hist-Cleaners	Listed	0.32 miles N	418 ft (40 ft higher than site)	<b>247</b>
SITE NAME			MAPS	ID
LIDO CLEANERS & LAUNDRY			<a href="#">1</a> , <a href="#">3</a>	309941-PD
ADDRESS			CITY	ZIP
1905 WILCOX AVE			LOS ANGELES	90068-3813

**DETAILS**

Listing Year: 1997  
 SIC Category: CLEANERS  
 SIC Code: 721201

DATABASE	STATUS	DISTANCE	ELEVATION	MAP ID
Hist-Cleaners	Listed	0.32 miles N	418 ft (40 ft higher than site)	<b>247</b>
SITE NAME			MAPS	ID
Lido Cleaners Laundry			<a href="#">1</a> , <a href="#">3</a>	76239
ADDRESS			CITY	ZIP
1905 Wilcox Ave			Los Angeles	
DETAILS				
Site Added: 1/1/2013				

DATABASE	STATUS	DISTANCE	ELEVATION	MAP ID
AIR-DIST-CA	Listed	0.32 miles S	338 ft (40 ft lower than site)	<b>248</b>
SITE NAME			MAPS	ID
LA CITY,DEPT OF GEN SERVS,HOLLYWOOD PD			<a href="#">1</a> , <a href="#">3</a>	13909-SC
ADDRESS			CITY	ZIP
1401 N WILCOX AVE			HOLLYWOOD	90028

**DETAILS**

District: South Coast APCD  
 Business Info ID: 13909  
 County Code: LA  
 County: Los Angeles  
 Facility Status: ACTIVE  
 Number of Employees: 0  
 Location Zip Code Extension: Not Reported  
 Facility Representative First Name: LAURI  
 Facility Representative Last Name: PALKA  
 Location Area Code: 213  
 Location Phone Number: 4855801  
 Location Phone Extension: Not Reported  
 Mailing Address: 111 E FIRST ST CITY HALL SOUTH RM 600 LEE MOORE  
 Mailing City: LOS ANGELES  
 Mailing State: CA  
 Mailing Zip Code: 90012  
 Mailing Zip Code Extension: Not Reported  
 Mailing Area Code: Not Reported  
 Mailing Phone Number: Not Reported  
 Mailing Phone Extension: Not Reported  
 Mailing Representative First Name: JACQUIE  
 Mailing Representative Last Name: BISHOP

DATABASE	STATUS	DISTANCE	ELEVATION	MAP ID
Hist-CalFID-CA	Listed	0.32 miles S	338 ft (40 ft lower than site)	<b>248</b>
SITE NAME			MAPS	ID
LA JUVENILE BUILDING			<a href="#">1</a> , <a href="#">3</a>	235708
ADDRESS			CITY	ZIP
1401 N. WILCOX AVE			HOLLYWOOD	900280000
DETAILS				
Reported Date: 1998				

DATABASE	STATUS	DISTANCE	ELEVATION	MAP ID
Hist-USTReg-CA	Listed	0.32 miles S	338 ft (40 ft lower than site)	<b>248</b>
SITE NAME			MAPS	ID
HOLLYWOOD DIV. VEHICLE MAINT.			<a href="#">1</a> , <a href="#">3</a>	4505418
ADDRESS			CITY	ZIP
1401 N WILCOX			LOS ANGELES	90028
DETAILS				
Reported Date: 1998				

DATABASE	STATUS	DISTANCE	ELEVATION	MAP ID
RCRA-SQG-US	Listed	0.32 miles S	338 ft (40 ft lower than site)	<b>248</b>
SITE NAME			MAPS	ID
LA JUVENILE BUILDING			<a href="#">1</a> , <a href="#">3</a>	CAD981989296
ADDRESS			CITY	ZIP
1401 N WILCOX AVE			HOLLYWOOD	90028

**DETAILS**

Additional details may be found online using the following link:  
[http://oaspub.epa.gov/enviro/fii\\_query\\_dtl.disp\\_program\\_facility?pgm\\_sys\\_id\\_in=CAD981989296&pgm\\_sys\\_acrnm\\_in=RCRAINFO](http://oaspub.epa.gov/enviro/fii_query_dtl.disp_program_facility?pgm_sys_id_in=CAD981989296&pgm_sys_acrnm_in=RCRAINFO)  
 Source Type: Notification  
 Generator Status Universe: SQG  
 Generator Status: Small Quantity Generator  
 Active Site Indicator: H----  
 Owner Name: CITY OF LOS ANGELES  
 Operator Name: NOT REQUIRED  
 In Handler Universes: Y  
 In a Universe: Y  
 Short Term Generator: N  
 Importer Activity: N  
 Mixed Waste Generator: N  
 Transporter Activity: N  
 Transfer Facility: N  
 Recycler Activity: N  
 Onsite Burner Exemption: N  
 Furnace Exemption: N  
 Underground Injection Activity: N  
 Receives Waste From Off-site: N  
 Universal Waste: N  
 Universal Waste Destination Facility: N  
 Used Oil Universe: NNNNNNN  
 Federal Universal Waste: N  
 Active Site Federally Regulated TSD: -----  
 Active Site Converter TSD: -----  
 Active Site State Regulated TSD: -----

[More Details Link](#)

DATABASE	STATUS	DISTANCE	ELEVATION	MAP ID
UST-CA	Listed	0.32 miles S	338 ft (40 ft lower than site)	<b>248</b>
SITE NAME			MAPS	ID
HOLLYWOOD DIV. VEHICLE MAINT.			<a href="#">1</a> , <a href="#">3</a>	534813
ADDRESS			CITY	ZIP
1401 WILCOX AVE			LOS ANGELES	90028

**DETAILS**

More Information on Site? Go to Following Link: <http://geotracker.waterboards.ca.gov/search.asp>  
 Global ID: 24939  
 COUNTY: Los Angeles  
 Permitting Agency: LOS ANGELES, CITY OF  
 Agency Provided Latitude: 34.0976004  
 Agency Provided Longitude: -118.3297923  
 PROJECT TYPE: Not Reported  
 RB Case Number: Not Reported  
 LOC Case Number: Not Reported  
 Case Worker: Not Reported  
 MTBE DATE: Not Reported  
 GW CONC (PPB): Not Reported  
 MATRIX: Not Reported

DATABASE	STATUS	DISTANCE	ELEVATION	MAP ID
AIR-DIST-CA	Listed	0.32 miles N	418 ft (40 ft higher than site)	<b>249</b>
SITE NAME			MAPS	ID
LIDO CLEANERS & LAUNDRY INC			<a href="#">1</a> , <a href="#">3</a>	23692-SC
ADDRESS			CITY	ZIP
1905 N WILCOX AVE			LOS ANGELES	90028

**DETAILS**

District: South Coast APCD  
 Business Info ID: 23692  
 County Code: LA  
 County: Los Angeles  
 Facility Status: SOLD  
 Number of Employees: 0  
 Location Zip Code Extension: Not Reported  
 Facility Representative First Name: Not Reported  
 Facility Representative Last Name: Not Reported  
 Location Area Code: Not Reported  
 Location Phone Number: Not Reported  
 Location Phone Extension: Not Reported  
 Mailing Address: 1905 N WILCOX AVE  
 Mailing City: LOS ANGELES  
 Mailing State: CA  
 Mailing Zip Code: 90028  
 Mailing Zip Code Extension: Not Reported  
 Mailing Area Code: Not Reported  
 Mailing Phone Number: Not Reported  
 Mailing Phone Extension: Not Reported  
 Mailing Representative First Name: Not Reported  
 Mailing Representative Last Name: Not Reported

DATABASE	STATUS	DISTANCE	ELEVATION	MAP ID
RCRA-SQG-US	Listed	0.32 miles N	417 ft (39 ft higher than site)	<b>250</b>
SITE NAME			MAPS	ID
LIDO CLEANERS			<a href="#">1</a> , <a href="#">3</a>	CAD981617137
ADDRESS			CITY	ZIP
1905 N WILLOX			HOLLYWOOD	90028

### DETAILS

Additional details may be found online using the following link:  
[http://oaspub.epa.gov/enviro/fii\\_query\\_dtl.disp\\_program\\_facility?pgm\\_sys\\_id\\_in=CAD981617137&pgm\\_sys\\_acrnm\\_in=RCRAINFO](http://oaspub.epa.gov/enviro/fii_query_dtl.disp_program_facility?pgm_sys_id_in=CAD981617137&pgm_sys_acrnm_in=RCRAINFO)  
 Source Type: Implementer  
 Generator Status Universe: SQG  
 Generator Status: Small Quantity Generator  
 NAICS1: DRYCLEANING AND LAUNDRY SERVICES (EXCEPT COIN-OPERATED)  
 Active Site Indicator: H----  
 Operator Name: NOT REQUIRED  
 In Handler Universes: Y  
 In a Universe: Y  
 Short Term Generator: N  
 Importer Activity: N  
 Mixed Waste Generator: N  
 Transporter Activity: N  
 Transfer Facility: N  
 Recycler Activity: N  
 Onsite Burner Exemption: N  
 Furnace Exemption: N  
 Underground Injection Activity: N  
 Receives Waste From Off-site: N  
 Universal Waste: N  
 Universal Waste Destination Facility: N  
 Used Oil Universe: NNNNNNN  
 Federal Universal Waste: N  
 Active Site Federally Regulated TSD: -----  
 Active Site Converter TSD: -----  
 Active Site State Regulated TSD: -----

[More Details Link](#)

DATABASE	STATUS	DISTANCE	ELEVATION	MAP ID
AIR-DIST-CA	Listed	0.32 miles W	379 ft (1 ft higher than site)	<b>251</b>
SITE NAME			MAPS	ID
SMOKIN PIG			<a href="#">1</a> , <a href="#">3</a>	173721-SC
ADDRESS			CITY	ZIP
6701B HOLLYWOOD BLVD			LOS ANGELES	90028



**DETAILS**

District: South Coast APCD  
 Business Info ID: 173721  
 County Code: LA  
 County: Los Angeles  
 Facility Status: ACTIVE  
 Number of Employees: 0  
 Location Zip Code Extension: 4604  
 Facility Representative First Name: MARIO  
 Facility Representative Last Name: KATTAN  
 Location Area Code: 213  
 Location Phone Number: 8418000  
 Location Phone Extension: Not Reported  
 Mailing Address: P.O. BOX 16325  
 Mailing City: BEVERLY HILLS  
 Mailing State: CA  
 Mailing Zip Code: 90209  
 Mailing Zip Code Extension: Not Reported  
 Mailing Area Code: 213  
 Mailing Phone Number: 8418000  
 Mailing Phone Extension: Not Reported  
 Mailing Representative First Name: MARIO  
 Mailing Representative Last Name: KATTAN

DATABASE	STATUS	DISTANCE	ELEVATION	MAP ID
DryCleaners-CA	Listed	0.32 miles N	418 ft (40 ft higher than site)	<b>252</b>
SITE NAME			MAPS	ID
LIDO CLEANERS			<a href="#">1</a> , <a href="#">3</a>	CAD981617137
ADDRESS			CITY	ZIP
1905 N WILCOX AVE			HOLLYWOOD	900680000

**DETAILS**

EPA ID: CAD981617137  
 Create Date: 4/10/1987  
 Facility Act Ind: N  
 Inact Date: 6/30/2015  
 Facility Street2: Not Reported  
 County: Los Angeles  
 Mailing Name: Not Reported  
 Facility Mailing Address: 1905 N WILCOX AVE  
 Facility Mailing Address 2: Not Reported  
 Facility Mailing City: LOS ANGELES  
 Facility Mailing State: CA  
 Facility Mailing Zip Code: 900683813  
 Region Code: 3  
 Owner Name: JOHN KIM  
 Owner Address: 1905 N WILCOX AVE  
 Owner Address2: Not Reported  
 Owner City: LOS ANGELES  
 Owner State: CA  
 Owner Zip Code: 900683813  
 Owner Phone Number: 3238749600  
 Owner Fax Number: 0000000000  
 Contact Name: JOHN KIM/OWNER  
 Contact Address: 1905 N WILCOX AVE  
 Contact Address2: Not Reported  
 Contact City: LOS ANGELES  
 Contact State: CA  
 Contact Zip Code: 900683813

[More Details Link](#)

DATABASE	STATUS	DISTANCE	ELEVATION	MAP ID
Hist-Auto Repair	Listed	0.32 miles N	416 ft (38 ft higher than site)	<b>253</b>
SITE NAME			MAPS	ID
ABES AUTO CTR			<a href="#">1</a> , <a href="#">3</a>	368652-PD
ADDRESS			CITY	ZIP
1912 N CAHUENGA BLVD			LOS ANGELES	90068-3853

**DETAILS**

Listing Year: 1997  
 SIC Category: AUTOMOBILE REPAIRING & SERVICE  
 SIC Code: 753801

DATABASE	STATUS	DISTANCE	ELEVATION	MAP ID
Hist-CalFID-CA	Listed	0.32 miles N	416 ft (38 ft higher than site)	<b>253</b>
SITE NAME			MAPS	ID
1X BOLOURFOROUSH, ABOL HASSAN			<a href="#">1</a> , <a href="#">3</a>	4021742
ADDRESS			CITY	ZIP
1912 N. CAHUENGA BLVD			HOLLYWOOD	900680000
DETAILS				
Reported Date: 1998				

DATABASE	STATUS	DISTANCE	ELEVATION	MAP ID
Hist-USTReg-CA	Listed	0.32 miles N	416 ft (38 ft higher than site)	<b>253</b>
SITE NAME			MAPS	ID
ABOL HASSAN BOLORFUROUSH			<a href="#">1</a> , <a href="#">3</a>	4021742
ADDRESS			CITY	ZIP
1912 N CAHUENGA			LOS ANGELES	90068
DETAILS				
Reported Date: 1998				

DATABASE	STATUS	DISTANCE	ELEVATION	MAP ID
AIR-DIST-CA	Listed	0.32 miles S	337 ft (41 ft lower than site)	<b>254</b>
SITE NAME			MAPS	ID
LA CITY, DEPT OF GEN SERVICES			<a href="#">1</a> , <a href="#">3</a>	72212-SC
ADDRESS			CITY	ZIP
6515 DE LONGPRE AVE			HOLLYWOOD	90028

**DETAILS**

District: South Coast APCD  
 Business Info ID: 72212  
 County Code: LA  
 County: Los Angeles  
 Facility Status: ACTIVE  
 Number of Employees: 0  
 Location Zip Code Extension: 7802  
 Facility Representative First Name: BILL  
 Facility Representative Last Name: CREITZ  
 Location Area Code: 213  
 Location Phone Number: 4855846  
 Location Phone Extension: Not Reported  
 Mailing Address: 419 S SPRING ST 12TH FLR, ENV COMPL UNIT  
 Mailing City: LOS ANGELES  
 Mailing State: CA  
 Mailing Zip Code: 90012  
 Mailing Zip Code Extension: Not Reported  
 Mailing Area Code: Not Reported  
 Mailing Phone Number: Not Reported  
 Mailing Phone Extension: Not Reported  
 Mailing Representative First Name: BILL  
 Mailing Representative Last Name: CREITZ

DATABASE	STATUS	DISTANCE	ELEVATION	MAP ID
AIR-DIST-CA	Listed	0.32 miles S	341 ft (37 ft lower than site)	<b>255</b>
SITE NAME			MAPS	ID
THE COMM.REDEVELOP.AGENCY OF THE CITY OF			<a href="#">1</a> , <a href="#">3</a>	129652-SC
ADDRESS			CITY	ZIP
1400 IVAR AVE			LOS ANGELES	90028

**DETAILS**

District: South Coast APCD  
 Business Info ID: 129652  
 County Code: LA  
 County: Los Angeles  
 Facility Status: ACTIVE  
 Number of Employees: 0  
 Location Zip Code Extension: Not Reported  
 Facility Representative First Name: RICHARD  
 Facility Representative Last Name: RASKIN  
 Location Area Code: 213  
 Location Phone Number: 7465764  
 Location Phone Extension: Not Reported  
 Mailing Address: 354 S SPRING ST SUITE 600  
 Mailing City: LOS ANGELES  
 Mailing State: CA  
 Mailing Zip Code: 90013  
 Mailing Zip Code Extension: Not Reported  
 Mailing Area Code: 213  
 Mailing Phone Number: 9771658  
 Mailing Phone Extension: Not Reported  
 Mailing Representative First Name: JAY  
 Mailing Representative Last Name: VIRATA

DATABASE	STATUS	DISTANCE	ELEVATION	MAP ID
Hist-CalFID-CA	Listed	0.33 miles SE	346 ft (32 ft lower than site)	<b>256</b>
SITE NAME			MAPS	ID
1X DECURION CORP			<a href="#">1</a> , <a href="#">3</a>	7756844
ADDRESS			CITY	ZIP
6360 SUNSET BLVD			HOLLYWOOD	900280000
DETAILS				
Reported Date: 1998				

DATABASE	STATUS	DISTANCE	ELEVATION	MAP ID
AIR-DIST-CA	Listed	0.33 miles W	380 ft (2 ft higher than site)	<b>257</b>
SITE NAME			MAPS	ID
LAS PALMAS MEXICAN RESTAURANT			<a href="#">1</a> , <a href="#">3</a>	73171-SC
ADDRESS			CITY	ZIP
1714-171 N LAS PALMAS AVE			LOS ANGELES	90028

**DETAILS**

District: South Coast APCD  
 Business Info ID: 73171  
 County Code: LA  
 County: Los Angeles  
 Facility Status: ACTIVE  
 Number of Employees: 0  
 Location Zip Code Extension: Not Reported  
 Facility Representative First Name: UNKNOWN  
 Facility Representative Last Name: RESTAURANT  
 Location Area Code: 213  
 Location Phone Number: 4640171  
 Location Phone Extension: Not Reported  
 Mailing Address: 1714-171 N LAS PALMAS AVE  
 Mailing City: LOS ANGELES  
 Mailing State: CA  
 Mailing Zip Code: 90028  
 Mailing Zip Code Extension: Not Reported  
 Mailing Area Code: 213  
 Mailing Phone Number: 4640171  
 Mailing Phone Extension: Not Reported  
 Mailing Representative First Name: UNKNOWN  
 Mailing Representative Last Name: RESTAURANT

DATABASE	STATUS	DISTANCE	ELEVATION	MAP ID
Hist-Cleaners	Listed	0.33 miles NE	402 ft (24 ft higher than site)	<b>258</b>
SITE NAME			MAPS	ID
TUNG CHUN LAUNDRY & CLEANERS			<a href="#">1</a> , <a href="#">3</a>	329317-PD
ADDRESS			CITY	ZIP
6270 YUCCA ST			LOS ANGELES	90028-5217

DETAILS
Listing Year: 1997 SIC Category: CLEANERS SIC Code: 721201

DATABASE	STATUS	DISTANCE	ELEVATION	MAP ID
AIR-DIST-CA	Listed	0.33 miles SE	350 ft (28 ft lower than site)	<b>259</b>
SITE NAME			MAPS	ID
KWKW			<a href="#">1</a> , <a href="#">3</a>	128629-SC
ADDRESS			CITY	ZIP
6290 SUNSET BLVD			HOLLYWOOD	90028

DETAILS
District: South Coast APCD Business Info ID: 128629 County Code: LA County: Los Angeles Facility Status: OUT OF BUSINESS Number of Employees: 0 Location Zip Code Extension: Not Reported Facility Representative First Name: JOHN Facility Representative Last Name: COOPER Location Area Code: 323 Location Phone Number: 4668111 Location Phone Extension: Not Reported Mailing Address: 6290 SUNSET BLVD Mailing City: HOLLYWOOD Mailing State: CA Mailing Zip Code: 90028 Mailing Zip Code Extension: Not Reported Mailing Area Code: 323 Mailing Phone Number: 4668111 Mailing Phone Extension: Not Reported Mailing Representative First Name: JOHN Mailing Representative Last Name: COOPER

DATABASE	STATUS	DISTANCE	ELEVATION	MAP ID
AIR-DIST-CA	Listed	0.33 miles SE	350 ft (28 ft lower than site)	<b>259</b>
SITE NAME			MAPS	ID
SUNSET-VINE TOWER LTD ETAL			<a href="#">1</a> , <a href="#">3</a>	73106-SC
ADDRESS			CITY	ZIP
6290 SUNSET BLVD			LOS ANGELES	90028

**DETAILS**

District: South Coast APCD  
 Business Info ID: 73106  
 County Code: LA  
 County: Los Angeles  
 Facility Status: SOLD  
 Number of Employees: 0  
 Location Zip Code Extension: 8725  
 Facility Representative First Name: Not Reported  
 Facility Representative Last Name: Not Reported  
 Location Area Code: Not Reported  
 Location Phone Number: Not Reported  
 Location Phone Extension: Not Reported  
 Mailing Address: 6290 SUNSET BLVD  
 Mailing City: LOS ANGELES  
 Mailing State: CA  
 Mailing Zip Code: 90028  
 Mailing Zip Code Extension: 8725  
 Mailing Area Code: Not Reported  
 Mailing Phone Number: Not Reported  
 Mailing Phone Extension: Not Reported  
 Mailing Representative First Name: Not Reported  
 Mailing Representative Last Name: Not Reported

DATABASE	STATUS	DISTANCE	ELEVATION	MAP ID
AIR-DIST-CA	Listed	0.33 miles SE	350 ft (28 ft lower than site)	<b>259</b>
SITE NAME			MAPS	ID
TENDER GREENS			<a href="#">1</a> , <a href="#">3</a>	163129-SC
ADDRESS			CITY	ZIP
6290 SUNSET BLVD SUITE A			HOLLYWOOD	90028



**DETAILS**

District: South Coast APCD  
 Business Info ID: 163129  
 County Code: LA  
 County: Los Angeles  
 Facility Status: ACTIVE  
 Number of Employees: 0  
 Location Zip Code Extension: Not Reported  
 Facility Representative First Name: MATT  
 Facility Representative Last Name: LYMAN  
 Location Area Code: 310  
 Location Phone Number: 6143586  
 Location Phone Extension: Not Reported  
 Mailing Address: 9523 CULVER BLVD  
 Mailing City: CULVER CITY  
 Mailing State: CA  
 Mailing Zip Code: 90232  
 Mailing Zip Code Extension: Not Reported  
 Mailing Area Code: 310  
 Mailing Phone Number: 6143586  
 Mailing Phone Extension: Not Reported  
 Mailing Representative First Name: MATT  
 Mailing Representative Last Name: LYMAN

DATABASE	STATUS	DISTANCE	ELEVATION	MAP ID
AIR-DIST-CA	Listed	0.33 miles SE	350 ft (28 ft lower than site)	<b>259</b>
SITE NAME			MAPS	ID
INSITE MANAGEMENT INC			<a href="#">1</a> , <a href="#">3</a>	123913-SC
ADDRESS			CITY	ZIP
6290 SUNSET BLVD			HOLLYWOOD	92704

**DETAILS**

District: South Coast APCD  
 Business Info ID: 123913  
 County Code: LA  
 County: Los Angeles  
 Facility Status: ACTIVE  
 Number of Employees: 0  
 Location Zip Code Extension: Not Reported  
 Facility Representative First Name: ROL  
 Facility Representative Last Name: SAMSON  
 Location Area Code: 323  
 Location Phone Number: 9628200  
 Location Phone Extension: Not Reported  
 Mailing Address: 6290 SUNSET BLVD  
 Mailing City: HOLLYWOOD  
 Mailing State: CA  
 Mailing Zip Code: 92704  
 Mailing Zip Code Extension: Not Reported  
 Mailing Area Code: 323  
 Mailing Phone Number: 9628200  
 Mailing Phone Extension: Not Reported  
 Mailing Representative First Name: ROL  
 Mailing Representative Last Name: SAMSON

DATABASE	STATUS	DISTANCE	ELEVATION	MAP ID
AIR-DIST-CA	Listed	0.33 miles SE	350 ft (28 ft lower than site)	<b>259</b>
SITE NAME			MAPS	ID
LOTUS COMMUNICATION INC			<a href="#">1</a> , <a href="#">3</a>	127967-SC
ADDRESS			CITY	ZIP
6290 SUNSET BLVD			LOS ANGELES	90028

**DETAILS**

District: South Coast APCD  
 Business Info ID: 127967  
 County Code: LA  
 County: Los Angeles  
 Facility Status: OUT OF BUSINESS  
 Number of Employees: 0  
 Location Zip Code Extension: Not Reported  
 Facility Representative First Name: JOHN  
 Facility Representative Last Name: COOPER  
 Location Area Code: 323  
 Location Phone Number: 7692233  
 Location Phone Extension: Not Reported  
 Mailing Address: 6090 SUNSET BLVD  
 Mailing City: LOS ANGELES  
 Mailing State: CA  
 Mailing Zip Code: 90028  
 Mailing Zip Code Extension: Not Reported  
 Mailing Area Code: 323  
 Mailing Phone Number: 7692233  
 Mailing Phone Extension: Not Reported  
 Mailing Representative First Name: JOHN  
 Mailing Representative Last Name: COOPER

DATABASE	STATUS	DISTANCE	ELEVATION	MAP ID
AIR-DIST-CA	Listed	0.33 miles SE	350 ft (28 ft lower than site)	<b>259</b>
SITE NAME			MAPS	ID
HOLLYWOOD PANORAMA TOWER INC			<a href="#">1</a> , <a href="#">3</a>	120650-SC
ADDRESS			CITY	ZIP
6290 SUNSET BLVD			LOS ANGELES	90028

**DETAILS**

District: South Coast APCD  
 Business Info ID: 120650  
 County Code: LA  
 County: Los Angeles  
 Facility Status: ACTIVE  
 Number of Employees: 0  
 Location Zip Code Extension: 8725  
 Facility Representative First Name: CHRIS  
 Facility Representative Last Name: MURPHY  
 Location Area Code: 323  
 Location Phone Number: 9628200  
 Location Phone Extension: Not Reported  
 Mailing Address: 6290 W SUNSET BLVD SUITE 900  
 Mailing City: LOS ANGELES  
 Mailing State: CA  
 Mailing Zip Code: 90028  
 Mailing Zip Code Extension: Not Reported  
 Mailing Area Code: 323  
 Mailing Phone Number: 9628200  
 Mailing Phone Extension: Not Reported  
 Mailing Representative First Name: CHRIS  
 Mailing Representative Last Name: MURPHY

DATABASE	STATUS	DISTANCE	ELEVATION	MAP ID
AIR-DIST-CA	Listed	0.33 miles W	375 ft (3 ft lower than site)	<b>260</b>
SITE NAME			MAPS	ID
EGYPTIAN THEATER			<a href="#">1</a> , <a href="#">3</a>	126353-SC
ADDRESS			CITY	ZIP
6712 HOLLYWOOD BLVD			LOS ANGELES	90028

**DETAILS**

District: South Coast APCD  
 Business Info ID: 126353  
 County Code: LA  
 County: Los Angeles  
 Facility Status: ACTIVE  
 Number of Employees: 0  
 Location Zip Code Extension: Not Reported  
 Facility Representative First Name: UNKOWN  
 Facility Representative Last Name: UNKNOWN  
 Location Area Code: 818  
 Location Phone Number: 0  
 Location Phone Extension: Not Reported  
 Mailing Address: 6712 HOLLYWOOD BLVD  
 Mailing City: LOS ANGELES  
 Mailing State: CA  
 Mailing Zip Code: 90028  
 Mailing Zip Code Extension: Not Reported  
 Mailing Area Code: 818  
 Mailing Phone Number: 0  
 Mailing Phone Extension: Not Reported  
 Mailing Representative First Name: UNKOWN  
 Mailing Representative Last Name: UNKNOWN

DATABASE	STATUS	DISTANCE	ELEVATION	MAP ID
AIR-DIST-CA	Listed	0.34 miles SE	355 ft (23 ft lower than site)	<b>261</b>
SITE NAME			MAPS	ID
TRIZEC PROPERTIES, INC			<a href="#">1</a> , <a href="#">3</a>	72092-SC
ADDRESS			CITY	ZIP
6255 SUNSET BLVD			HOLLYWOOD	90028

**DETAILS**

District: South Coast APCD  
 Business Info ID: 72092  
 County Code: LA  
 County: Los Angeles  
 Facility Status: OUT OF BUSINESS  
 Number of Employees: 100  
 Location Zip Code Extension: 8703  
 Facility Representative First Name: KEN  
 Facility Representative Last Name: LUNDE  
 Location Area Code: 818  
 Location Phone Number: 7830660  
 Location Phone Extension: Not Reported  
 Mailing Address: 6255 SUNSET BLVD STE 611  
 Mailing City: LOS ANGELES  
 Mailing State: CA  
 Mailing Zip Code: 90028  
 Mailing Zip Code Extension: 8703  
 Mailing Area Code: Not Reported  
 Mailing Phone Number: Not Reported  
 Mailing Phone Extension: Not Reported  
 Mailing Representative First Name: TIM  
 Mailing Representative Last Name: LYNCH

DATABASE	STATUS	DISTANCE	ELEVATION	MAP ID
AIR-DIST-CA	Listed	0.34 miles SE	353 ft (25 ft lower than site)	<b>262</b>
SITE NAME			MAPS	ID
USA SUNSET MEDIA, LLC			<a href="#">1</a> , <a href="#">3</a>	148278-SC
ADDRESS			CITY	ZIP
6255 W SUNSET BLVD STE 920			LOS ANGELES	90028

**DETAILS**

District: South Coast APCD  
 Business Info ID: 148278  
 County Code: LA  
 County: Los Angeles  
 Facility Status: SOLD  
 Number of Employees: 0  
 Location Zip Code Extension: 7402  
 Facility Representative First Name: ARTHUR  
 Facility Representative Last Name: STROYMAN  
 Location Area Code: 323  
 Location Phone Number: 4648517  
 Location Phone Extension: Not Reported  
 Mailing Address: 6255 W SUNSET BLVD STE 920, ATTN: ARTHUR STROYMAN  
 Mailing City: LOS ANGELES  
 Mailing State: CA  
 Mailing Zip Code: 90028  
 Mailing Zip Code Extension: 7402  
 Mailing Area Code: 323  
 Mailing Phone Number: 4648517  
 Mailing Phone Extension: Not Reported  
 Mailing Representative First Name: MIKE  
 Mailing Representative Last Name: BENNETT

DATABASE	STATUS	DISTANCE	ELEVATION	MAP ID
AIR-DIST-CA	Listed	0.34 miles SE	348 ft (30 ft lower than site)	<b>263</b>
SITE NAME			MAPS	ID
SUNSET VINE TOWER, INC.			<a href="#">1</a> , <a href="#">3</a>	177477-SC
ADDRESS			CITY	ZIP
1480 VINE ST			LOS ANGELES	90028

**DETAILS**

District: South Coast APCD  
 Business Info ID: 177477  
 County Code: LA  
 County: Los Angeles  
 Facility Status: ACTIVE  
 Number of Employees: 0  
 Location Zip Code Extension: 8146  
 Facility Representative First Name: CHRIS  
 Facility Representative Last Name: SOK  
 Location Area Code: 323  
 Location Phone Number: 8360123  
 Location Phone Extension: Not Reported  
 Mailing Address: 1480 VINE ST  
 Mailing City: LOS ANGELES  
 Mailing State: CA  
 Mailing Zip Code: 90028  
 Mailing Zip Code Extension: 8146  
 Mailing Area Code: 323  
 Mailing Phone Number: 8360123  
 Mailing Phone Extension: Not Reported  
 Mailing Representative First Name: CHRIS  
 Mailing Representative Last Name: SOK

DATABASE	STATUS	DISTANCE	ELEVATION	MAP ID
AIR-DIST-CA	Listed	0.34 miles SE	348 ft (30 ft lower than site)	<b>263</b>
SITE NAME			MAPS	ID
SUNSET VINE TOWER, INC.			<a href="#">1</a> , <a href="#">3</a>	177134-SC
ADDRESS			CITY	ZIP
1480 VINE ST			LOS ANGELES	90028



**DETAILS**

District: South Coast APCD  
 Business Info ID: 177134  
 County Code: LA  
 County: Los Angeles  
 Facility Status: DUPLICATE  
 Number of Employees: 0  
 Location Zip Code Extension: Not Reported  
 Facility Representative First Name: CHRIS  
 Facility Representative Last Name: SOK  
 Location Area Code: 323  
 Location Phone Number: 8360123  
 Location Phone Extension: Not Reported  
 Mailing Address: 1480 VINE ST  
 Mailing City: LOS ANGELES  
 Mailing State: CA  
 Mailing Zip Code: 90028  
 Mailing Zip Code Extension: Not Reported  
 Mailing Area Code: 323  
 Mailing Phone Number: 8360123  
 Mailing Phone Extension: Not Reported  
 Mailing Representative First Name: CHRIS  
 Mailing Representative Last Name: SOK

DATABASE	STATUS	DISTANCE	ELEVATION	MAP ID
AIR-DIST-CA	Listed	0.34 miles SE	348 ft (30 ft lower than site)	<b>263</b>
SITE NAME			MAPS	ID
CIM/SUNSET & VINE, L.P.			<a href="#">1</a> , <a href="#">3</a>	158307-SC
ADDRESS			CITY	ZIP
1480 VINE ST			LOS ANGELES	90028

**DETAILS**

District: South Coast APCD  
 Business Info ID: 158307  
 County Code: LA  
 County: Los Angeles  
 Facility Status: SOLD  
 Number of Employees: 0  
 Location Zip Code Extension: 8146  
 Facility Representative First Name: KEITH  
 Facility Representative Last Name: LYNCH  
 Location Area Code: 323  
 Location Phone Number: 8604900  
 Location Phone Extension: Not Reported  
 Mailing Address: 6922 HOLLYWOOD BLVD  
 Mailing City: LOS ANGELES  
 Mailing State: CA  
 Mailing Zip Code: 90028  
 Mailing Zip Code Extension: 6104  
 Mailing Area Code: 323  
 Mailing Phone Number: 8604900  
 Mailing Phone Extension: Not Reported  
 Mailing Representative First Name: KEITH  
 Mailing Representative Last Name: LYNCH

DATABASE	STATUS	DISTANCE	ELEVATION	MAP ID
RCRA-LQG-US	Listed	0.34 miles SE	348 ft (30 ft lower than site)	<b>263</b>
SITE NAME			MAPS	ID
SUNSET AND VINE TOWER			<a href="#">1</a> , <a href="#">3</a>	CAR000186205
ADDRESS			CITY	ZIP
1480 VINE ST			HOLLYWOOD	90028

**DETAILS**

Additional details may be found online using the following link:  
[http://oaspub.epa.gov/enviro/fii\\_query\\_dtl.disp\\_program\\_facility?pgm\\_sys\\_id\\_in=CAR000186205&pgm\\_sys\\_acrnm\\_in=RCRAINFO](http://oaspub.epa.gov/enviro/fii_query_dtl.disp_program_facility?pgm_sys_id_in=CAR000186205&pgm_sys_acrnm_in=RCRAINFO)  
 Source Type: Notification  
 Generator Status Universe: LQG  
 Generator Status: Large Quantity Generator  
 NAICS1: LESSORS OF NONRESIDENTIAL BUILDINGS (EXCEPT MINIWAREHOUSES)  
 NAICS2: LESSORS OF RESIDENTIAL BUILDINGS AND DWELLINGS  
 Active Site Indicator: H----  
 Owner Name: CIM SUNSET AND VINE LP  
 Operator Name: CIM GROUP  
 In Handler Universes: Y  
 In a Universe: Y  
 Short Term Generator: N  
 Importer Activity: N  
 Mixed Waste Generator: N  
 Transporter Activity: N  
 Transfer Facility: N  
 Recycler Activity: N  
 Onsite Burner Exemption: N  
 Furnace Exemption: N  
 Underground Injection Activity: N  
 Receives Waste From Off-site: N  
 Universal Waste: N  
 Universal Waste Destination Facility: N  
 Used Oil Universe: NNNNNNN  
 Federal Universal Waste: N  
 Active Site Federally Regulated TSDF: -----

[More Details Link](#)

DATABASE	STATUS	DISTANCE	ELEVATION	MAP ID
AIR-DIST-CA	Listed	0.34 miles S	336 ft (42 ft lower than site)	<b>264</b>
SITE NAME			MAPS	ID
LA CITY, DEPT OF GEN SERVICES			<a href="#">1</a> , <a href="#">3</a>	11747-SC
ADDRESS			CITY	ZIP
1355 N CAHUENGA BLVD			LOS ANGELES	90028

**DETAILS**

District: South Coast APCD  
 Business Info ID: 11747  
 County Code: LA  
 County: Los Angeles  
 Facility Status: ACTIVE  
 Number of Employees: 0  
 Location Zip Code Extension: Not Reported  
 Facility Representative First Name: BILL  
 Facility Representative Last Name: CREITZ  
 Location Area Code: 213  
 Location Phone Number: 4858456  
 Location Phone Extension: Not Reported  
 Mailing Address: 419 S SPRING ST 12TH FLR, ENV COMPL UNIT  
 Mailing City: LOS ANGELES  
 Mailing State: CA  
 Mailing Zip Code: 90012  
 Mailing Zip Code Extension: Not Reported  
 Mailing Area Code: Not Reported  
 Mailing Phone Number: Not Reported  
 Mailing Phone Extension: Not Reported  
 Mailing Representative First Name: BILL  
 Mailing Representative Last Name: CREITZ

DATABASE	STATUS	DISTANCE	ELEVATION	MAP ID
Hist-CalFID-CA	Listed	0.34 miles S	336 ft (42 ft lower than site)	<b>264</b>
SITE NAME			MAPS	ID
FIRE STATION #27			<a href="#">1</a> , <a href="#">3</a>	1175854
ADDRESS			CITY	ZIP
1355 N. CAHUENGA BLVD			LOS ANGELES	90012
DETAILS				
Reported Date: 1998				

DATABASE	STATUS	DISTANCE	ELEVATION	MAP ID
Hist-HWS-CA	Listed	0.34 miles S	336 ft (42 ft lower than site)	<b>264</b>
SITE NAME			MAPS	ID
FIRE STATION #27			<a href="#">1</a> , <a href="#">3</a>	1175854
ADDRESS			CITY	ZIP
1355 CAHUENGA			LOS ANGELES	90012
DETAILS				
Reported Date: 1998				

DATABASE	STATUS	DISTANCE	ELEVATION	MAP ID
Hist-LUSTIS-CA	Listed	0.34 miles S	336 ft (42 ft lower than site)	<b>264</b>
SITE NAME			MAPS	ID
FIRE STATION #27			<a href="#">1</a> , <a href="#">3</a>	1175854
ADDRESS			CITY	ZIP
1355 CAHUENGA BLVD N			LOS ANGELES	90012
DETAILS				
Reported Date: 1998				

DATABASE	STATUS	DISTANCE	ELEVATION	MAP ID
HIST-R4-CA	Listed	0.34 miles S	336 ft (42 ft lower than site)	<b>264</b>
SITE NAME			MAPS	ID
FIRE STATION #27			<a href="#">1</a> , <a href="#">3</a>	900120098-UST
ADDRESS			CITY	ZIP
1355 CAHUENGA BLVD N			LOS ANGELES	90012

**DETAILS**

Type: UST  
 Source of the list: Region 4 - Los Angeles Regional Water Quality Control Board  
 CASENO: 900120098  
 STAFF: Not Reported  
 LEGENDCODE: RC  
 LOCATION COMMUNITY: Hollywood  
 LOCATION XSTREET: Not Reported  
 STATUS: 9  
 LEADAGENCY: R  
 DISTANCE: 18970  
 STATE\_WELL: TLP01  
 DTW: 0  
 LAT: 34.0951388646  
 LONG: -118.329071237

DATABASE	STATUS	DISTANCE	ELEVATION	MAP ID
Hist-Regional-LUST-CA	Listed	0.34 miles S	336 ft (42 ft lower than site)	<b>264</b>
SITE NAME			MAPS	ID
FIRE STATION #27			<a href="#">1</a> , <a href="#">3</a>	1175854
ADDRESS			CITY	ZIP
1355 CAHUENGA BLVD N			LOS ANGELES	90012

**DETAILS**

Reported Date: 1998  
 List: Region #4-UST Leak List  
 Agency: Regional Water Quality Control Board, Region #4

DATABASE	STATUS	DISTANCE	ELEVATION	MAP ID
Hist-UST-CA	Listed	0.34 miles S	336 ft (42 ft lower than site)	<b>264</b>
SITE NAME			MAPS	ID
FIRE STATION 27			<a href="#">1</a> , <a href="#">3</a>	231078
ADDRESS			CITY	ZIP
1355 N CAHUENGA AVE			LOS ANGELES	90028

**DETAILS**

Note: ID has been assigned by ERS  
 Tank Details: <http://geotracker.waterboards.ca.gov/ustpdfs/pdf/00027105.pdf>  
 County: Los Angeles

DATABASE	STATUS	DISTANCE	ELEVATION	MAP ID
LUST-Closed-CA	Completed - Case Closed	0.34 miles S	336 ft (42 ft lower than site)	<b>264</b>
SITE NAME			MAPS	ID
FIRE STATION #27			<a href="#">1</a> , <a href="#">3</a>	T0603700508
ADDRESS			CITY	ZIP
1355 CAHUENGA BLVD N			LOS ANGELES	90012

**DETAILS**

Sites Details  
 URL: [http://geotracker.waterboards.ca.gov/profile\\_report.asp?global\\_id=T0603700508](http://geotracker.waterboards.ca.gov/profile_report.asp?global_id=T0603700508)  
 Global ID: T0603700508  
 Case Type: LUST Cleanup Site  
 Status: Completed - Case Closed  
 Status Date: 1997-06-13 00:00:00  
 Lead Agency: LOS ANGELES RWQCB (REGION 4)  
 Case Worker: YR  
 Local Agency: LOS ANGELES, CITY OF  
 RB Case Number: 900120098  
 Loc Case Number: Not Reported  
 File Location: Not Reported  
 Potential Contaminants of Concern: Gasoline  
 Potential Media Affected: Aquifer used for drinking water supply  
 Site History: Not Reported  
 Agency Provided Latitude: 34.0954743  
 Agency Provided Longitude: -118.3291961

MTBE/Region Details  
 : Not Reported  
 Regulatory Activities Details  
 Action Date: 1988-08-25  
 Action Type: Other  
 Action: LeakReported

[More Details Link](#)

DATABASE	STATUS	DISTANCE	ELEVATION	MAP ID
AIR-DIST-CA	Listed	0.34 miles E	366 ft (12 ft lower than site)	<b>265</b>
SITE NAME			MAPS	ID
LARRY HASHBARGER			<a href="#">1</a> , <a href="#">3</a>	156968-SC
ADDRESS			CITY	ZIP
1600 ARGYLE AVE			LOS ANGELES	90028

**DETAILS**

District: South Coast APCD  
 Business Info ID: 156968  
 County Code: LA  
 County: Los Angeles  
 Facility Status: ACTIVE  
 Number of Employees: 0  
 Location Zip Code Extension: 6408  
 Facility Representative First Name: ERIK  
 Facility Representative Last Name: REESE  
 Location Area Code: 714  
 Location Phone Number: 7423745  
 Location Phone Extension: Not Reported  
 Mailing Address: 1600 ARGYLE AVE  
 Mailing City: LOS ANGELES  
 Mailing State: CA  
 Mailing Zip Code: 90028  
 Mailing Zip Code Extension: 6408  
 Mailing Area Code: 714  
 Mailing Phone Number: 7423745  
 Mailing Phone Extension: Not Reported  
 Mailing Representative First Name: ERIK  
 Mailing Representative Last Name: REESE

DATABASE	STATUS	DISTANCE	ELEVATION	MAP ID
AIR-DIST-CA	Listed	0.34 miles NE	405 ft (27 ft higher than site)	<b>266</b>
SITE NAME			MAPS	ID
GROUP W RADIO INC (CAL)			<a href="#">1</a> , <a href="#">3</a>	95357-SC
ADDRESS			CITY	ZIP
6230 YUCCA ST			HOLLYWOOD	90028



**DETAILS**

District: South Coast APCD  
 Business Info ID: 95357  
 County Code: LA  
 County: Los Angeles  
 Facility Status: SOLD  
 Number of Employees: 100  
 Location Zip Code Extension: Not Reported  
 Facility Representative First Name: RICHARD  
 Facility Representative Last Name: RUDMAN  
 Location Area Code: 213  
 Location Phone Number: 8714680  
 Location Phone Extension: Not Reported  
 Mailing Address: 6230 YUCCA ST  
 Mailing City: HOLLYWOOD  
 Mailing State: CA  
 Mailing Zip Code: 90028  
 Mailing Zip Code Extension: Not Reported  
 Mailing Area Code: 213  
 Mailing Phone Number: 8714680  
 Mailing Phone Extension: Not Reported  
 Mailing Representative First Name: RICHARD  
 Mailing Representative Last Name: RUDMAN

DATABASE	STATUS	DISTANCE	ELEVATION	MAP ID
AIR-DIST-CA	Listed	0.34 miles NE	405 ft (27 ft higher than site)	<b>266</b>
SITE NAME			MAPS	ID
INFINITY BROADCASTING/KFWB			<a href="#">1</a> , <a href="#">3</a>	142982-SC
ADDRESS			CITY	ZIP
6230 YUCCA ST			HOLLYWOOD	90028

**DETAILS**

District: South Coast APCD  
 Business Info ID: 142982  
 County Code: LA  
 County: Los Angeles  
 Facility Status: OUT OF BUSINESS  
 Number of Employees: 100  
 Location Zip Code Extension: Not Reported  
 Facility Representative First Name: ROBERT  
 Facility Representative Last Name: ARAK  
 Location Area Code: 323  
 Location Phone Number: 8551028  
 Location Phone Extension: Not Reported  
 Mailing Address: 6230 YUCCA ST  
 Mailing City: HOLLYWOOD  
 Mailing State: CA  
 Mailing Zip Code: 90028  
 Mailing Zip Code Extension: Not Reported  
 Mailing Area Code: 323  
 Mailing Phone Number: 8551028  
 Mailing Phone Extension: Not Reported  
 Mailing Representative First Name: ROBERT  
 Mailing Representative Last Name: ARAK

DATABASE	STATUS	DISTANCE	ELEVATION	MAP ID
AIR-DIST-CA	Listed	0.34 miles W	379 ft (1 ft higher than site)	<b>267</b>
SITE NAME			MAPS	ID
SILK CAFE BLANC INC			<a href="#">1</a> , <a href="#">3</a>	73172-SC
ADDRESS			CITY	ZIP
6721 HOLLYWOOD BLVD			LOS ANGELES	90028

**DETAILS**

District: South Coast APCD  
 Business Info ID: 73172  
 County Code: LA  
 County: Los Angeles  
 Facility Status: OUT OF BUSINESS  
 Number of Employees: 0  
 Location Zip Code Extension: 4604  
 Facility Representative First Name: YUKI  
 Facility Representative Last Name: IKEDA  
 Location Area Code: 213  
 Location Phone Number: 4652028  
 Location Phone Extension: Not Reported  
 Mailing Address: 6721 HOLLYWOOD BLVD  
 Mailing City: LOS ANGELES  
 Mailing State: CA  
 Mailing Zip Code: 90028  
 Mailing Zip Code Extension: 4604  
 Mailing Area Code: 213  
 Mailing Phone Number: 4652028  
 Mailing Phone Extension: Not Reported  
 Mailing Representative First Name: YUKI  
 Mailing Representative Last Name: IKEDA

DATABASE	STATUS	DISTANCE	ELEVATION	MAP ID
Hist-CalFID-CA	Listed	0.34 miles E	367 ft (11 ft lower than site)	<b>268</b>
SITE NAME			MAPS	ID
1X BROADCAST BUILDING COMPANY			<a href="#">1</a> , <a href="#">3</a>	7711622
ADDRESS			CITY	ZIP
1608 N. ARGYLE			HOLLYWOOD	900280000
DETAILS				
Reported Date: 1998				

DATABASE	STATUS	DISTANCE	ELEVATION	MAP ID
AIR-DIST-CA	Listed	0.35 miles S	338 ft (40 ft lower than site)	<b>269</b>
SITE NAME			MAPS	ID
THE COAT			<a href="#">1</a> , <a href="#">3</a>	178847-SC
ADDRESS			CITY	ZIP
1350 N CAHUENGA BLVD SUITE B			LOS ANGELES	90028

**DETAILS**

District: South Coast APCD  
 Business Info ID: 178847  
 County Code: LA  
 County: Los Angeles  
 Facility Status: ACTIVE  
 Number of Employees: 9  
 Location Zip Code Extension: Not Reported  
 Facility Representative First Name: BLAKE  
 Facility Representative Last Name: CHASE  
 Location Area Code: 310  
 Location Phone Number: 9801641  
 Location Phone Extension: Not Reported  
 Mailing Address: 1350 N CAHUENGA BLVD  
 Mailing City: LOS ANGELES  
 Mailing State: CA  
 Mailing Zip Code: 90028  
 Mailing Zip Code Extension: Not Reported  
 Mailing Area Code: 310  
 Mailing Phone Number: 9801641  
 Mailing Phone Extension: Not Reported  
 Mailing Representative First Name: BLAKE  
 Mailing Representative Last Name: CHASE

DATABASE	STATUS	DISTANCE	ELEVATION	MAP ID
Hist-Auto Repair	Listed	0.35 miles S	338 ft (40 ft lower than site)	<b>269</b>
SITE NAME			MAPS	ID
FIAT INTERNATIONAL			<a href="#">1</a> , <a href="#">3</a>	435757-PD
ADDRESS			CITY	ZIP
1350 N CAHUENGA BLVD			LOS ANGELES	90028-8136

DETAILS				
Listing Year: 1997 SIC Category: AUTOMOBILE REPAIRING & SERVICE SIC Code: 753801				

DATABASE	STATUS	DISTANCE	ELEVATION	MAP ID
Hist-Auto Repair	Listed	0.35 miles S	338 ft (40 ft lower than site)	<b>269</b>
SITE NAME			MAPS	ID
SPEEDWAY IMPORTS			<a href="#">1</a> , <a href="#">3</a>	576095-PD
ADDRESS			CITY	ZIP
1350 N CAHUENGA BLVD			LOS ANGELES	90028-8136

DETAILS				
Listing Year: 1997 SIC Category: AUTOMOBILE REPAIRING & SERVICE SIC Code: 753801				

DATABASE	STATUS	DISTANCE	ELEVATION	MAP ID
Hist-Auto Repair	Listed	0.35 miles S	338 ft (40 ft lower than site)	<b>269</b>
SITE NAME			MAPS	ID
TAXIS WELCOME			<a href="#">1</a> , <a href="#">3</a>	585399-PD
ADDRESS			CITY	ZIP
1350 N CAHUENGA BLVD			LOS ANGELES	90028-8136

DETAILS				
Listing Year: 1997 SIC Category: AUTOMOBILE REPAIRING & SERVICE SIC Code: 753801				

DATABASE	STATUS	DISTANCE	ELEVATION	MAP ID
Hist-Auto Repair	Listed	0.35 miles S	338 ft (40 ft lower than site)	<b>269</b>
SITE NAME			MAPS	ID
BERTS GARAGE			<a href="#">1</a> , <a href="#">3</a>	396617-PD
ADDRESS			CITY	ZIP
1350 N CAHUENGA BLVD			LOS ANGELES	90028-8136
DETAILS				
Listing Year: 1997 SIC Category: AUTOMOBILE REPAIRING & SERVICE SIC Code: 753801				

DATABASE	STATUS	DISTANCE	ELEVATION	MAP ID
AIR-DIST-CA	Listed	0.35 miles NE	407 ft (29 ft higher than site)	<b>270</b>
SITE NAME			MAPS	ID
KFWB			<a href="#">1</a> , <a href="#">3</a>	72745-SC
ADDRESS			CITY	ZIP
6230 YUCCA ST			LOS ANGELES	90028

**DETAILS**

District: South Coast APCD  
 Business Info ID: 72745  
 County Code: LA  
 County: Los Angeles  
 Facility Status: ACTIVE  
 Number of Employees: 109  
 Location Zip Code Extension: 5295  
 Facility Representative First Name: RG/PAUL  
 Facility Representative Last Name: VII/SAKRISON  
 Location Area Code: 323  
 Location Phone Number: 8714601  
 Location Phone Extension: Not Reported  
 Mailing Address: 6230 YUCCA ST  
 Mailing City: LOS ANGELES  
 Mailing State: CA  
 Mailing Zip Code: 90028  
 Mailing Zip Code Extension: 5295  
 Mailing Area Code: 323  
 Mailing Phone Number: 8714601  
 Mailing Phone Extension: Not Reported  
 Mailing Representative First Name: RG/PAUL  
 Mailing Representative Last Name: VII/SAKRISON

DATABASE	STATUS	DISTANCE	ELEVATION	MAP ID
Hist-Service Stations	Listed	0.35 miles NE	407 ft (29 ft higher than site)	<b>270</b>
SITE NAME			MAPS	ID
KFWB RADIO/KTWV			<a href="#">1</a> , <a href="#">3</a>	205287
ADDRESS			CITY	ZIP
6230 W. YUCCA ST			LOS ANGELES	90028

**DETAILS**

AS OF DATE: 1/22/2002  
 SITE TYPE: PRIVATE  
 TANK TYPE: UST  
 COUNTY: LOS ANGELES

DATABASE	STATUS	DISTANCE	ELEVATION	MAP ID
UST-CA	Listed	0.35 miles NE	407 ft (29 ft higher than site)	<b>270</b>
SITE NAME			MAPS	ID
KFWB NEWS 98			<a href="#">1</a> , <a href="#">3</a>	545378
ADDRESS			CITY	ZIP
6230 YUCCA ST			LOS ANGELES	90028
DETAILS				
<p>More Information on Site? Go to Following Link: <a href="http://geotracker.waterboards.ca.gov/search.asp">http://geotracker.waterboards.ca.gov/search.asp</a>            Global ID: 23606            COUNTY: Los Angeles            Permitting Agency: LOS ANGELES, CITY OF            Agency Provided Latitude: 34.1049715            Agency Provided Longitude: -118.3243749            PROJECT TYPE: Not Reported            RB Case Number: Not Reported            LOC Case Number: Not Reported            Case Worker: Not Reported            MTBE DATE: Not Reported            GW CONC (PPB): Not Reported            MATRIX: Not Reported</p>				

DATABASE	STATUS	DISTANCE	ELEVATION	MAP ID
AIR-DIST-CA	Listed	0.35 miles S	334 ft (44 ft lower than site)	<b>271</b>
SITE NAME			MAPS	ID
LA CITY, LAPD/HOLLYWOOD AREA DIV			<a href="#">1</a> , <a href="#">3</a>	91008-SC
ADDRESS			CITY	ZIP
1358 N WILCOX AVE.			LOS ANGELES	90028



**DETAILS**

District: South Coast APCD  
 Business Info ID: 91008  
 County Code: LA  
 County: Los Angeles  
 Facility Status: ACTIVE  
 Number of Employees: 394  
 Location Zip Code Extension: Not Reported  
 Facility Representative First Name: JOHN  
 Facility Representative Last Name: DRISCOLL  
 Location Area Code: 213  
 Location Phone Number: 2370404  
 Location Phone Extension: Not Reported  
 Mailing Address: 111 E 1ST ST RM 100  
 Mailing City: LOS ANGELES  
 Mailing State: CA  
 Mailing Zip Code: 90012  
 Mailing Zip Code Extension: Not Reported  
 Mailing Area Code: 213  
 Mailing Phone Number: 2370404  
 Mailing Phone Extension: Not Reported  
 Mailing Representative First Name: JOHN  
 Mailing Representative Last Name: DRISCOLL

DATABASE	STATUS	DISTANCE	ELEVATION	MAP ID
UST-CA	Listed	0.35 miles S	334 ft (44 ft lower than site)	<b>271</b>
SITE NAME			MAPS	ID
HOLLYWOOD P.D. STAT.			<a href="#">1</a> , <a href="#">3</a>	536023
ADDRESS			CITY	ZIP
1358 WILCOX AVE			LOS ANGELES	90028

**DETAILS**

More Information on Site? Go to Following Link: <http://geotracker.waterboards.ca.gov/search.asp>  
 Global ID: 24804  
 COUNTY: Los Angeles  
 Permitting Agency: LOS ANGELES, CITY OF  
 Agency Provided Latitude: 34.0971488  
 Agency Provided Longitude: -118.3294564  
 PROJECT TYPE: Not Reported  
 RB Case Number: Not Reported  
 LOC Case Number: Not Reported  
 Case Worker: Not Reported  
 MTBE DATE: Not Reported  
 GW CONC (PPB): Not Reported  
 MATRIX: Not Reported

DATABASE	STATUS	DISTANCE	ELEVATION	MAP ID
AIR-DIST-CA	Listed	0.35 miles SE	349 ft (29 ft lower than site)	<b>272</b>
SITE NAME			MAPS	ID
THE SUNSET HOUSE			<a href="#">1</a> , <a href="#">3</a>	71338-SC
ADDRESS			CITY	ZIP
6270 W SUNSET BLVD			LOS ANGELES	90028

**DETAILS**

District: South Coast APCD  
 Business Info ID: 71338  
 County Code: LA  
 County: Los Angeles  
 Facility Status: ACTIVE  
 Number of Employees: 0  
 Location Zip Code Extension: 8725  
 Facility Representative First Name: Not Reported  
 Facility Representative Last Name: Not Reported  
 Location Area Code: Not Reported  
 Location Phone Number: Not Reported  
 Location Phone Extension: Not Reported  
 Mailing Address: 6270 W SUNSET BLVD  
 Mailing City: LOS ANGELES  
 Mailing State: CA  
 Mailing Zip Code: 90028  
 Mailing Zip Code Extension: 8725  
 Mailing Area Code: Not Reported  
 Mailing Phone Number: Not Reported  
 Mailing Phone Extension: Not Reported  
 Mailing Representative First Name: Not Reported  
 Mailing Representative Last Name: Not Reported

DATABASE	STATUS	DISTANCE	ELEVATION	MAP ID
AIR-DIST-CA	Listed	0.35 miles S	334 ft (44 ft lower than site)	<b>273</b>
SITE NAME			MAPS	ID
LA CITY, DEPT OF GEN SERVICES 013909			<a href="#">1</a> , <a href="#">3</a>	71927-SC
ADDRESS			CITY	ZIP
1358 N WILCOX AVE			HOLLYWOOD	90028

**DETAILS**

District: South Coast APCD  
 Business Info ID: 71927  
 County Code: LA  
 County: Los Angeles  
 Facility Status: OUT OF BUSINESS  
 Number of Employees: 0  
 Location Zip Code Extension: 8134  
 Facility Representative First Name: HAROLD  
 Facility Representative Last Name: CAIN  
 Location Area Code: 213  
 Location Phone Number: 4855486  
 Location Phone Extension: Not Reported  
 Mailing Address: 111 E FIRST ST RM 709 CHS  
 Mailing City: LOS ANGELES  
 Mailing State: CA  
 Mailing Zip Code: 90012  
 Mailing Zip Code Extension: Not Reported  
 Mailing Area Code: Not Reported  
 Mailing Phone Number: Not Reported  
 Mailing Phone Extension: Not Reported  
 Mailing Representative First Name: BILL  
 Mailing Representative Last Name: CREITZ

DATABASE	STATUS	DISTANCE	ELEVATION	MAP ID
Hist-CalFID-CA	Listed	0.35 miles S	334 ft (44 ft lower than site)	<b>273</b>
SITE NAME			MAPS	ID
LA HOLLYWOOD POLICE STATION			<a href="#">1</a> , <a href="#">3</a>	235522
ADDRESS			CITY	ZIP
1358 N. WILCOX AVE			HOLLYWOOD	900280000
DETAILS				
Reported Date: 1998				

DATABASE	STATUS	DISTANCE	ELEVATION	MAP ID
Hist-CalFID-CA	Listed	0.35 miles S	334 ft (44 ft lower than site)	<b>273</b>
SITE NAME			MAPS	ID
LA CITY, DEPT OF GEN SERVICES			<a href="#">1</a> , <a href="#">3</a>	5720171
ADDRESS			CITY	ZIP
1358 N. WILCOX AVE			HOLLYWOOD	900280000
DETAILS				
Reported Date: 1998				

DATABASE	STATUS	DISTANCE	ELEVATION	MAP ID
RCRA-SQG-US	Listed	0.35 miles S	334 ft (44 ft lower than site)	<b>273</b>
SITE NAME			MAPS	ID
LA HOLLYWOOD POLICE STATION			<a href="#">1</a> , <a href="#">3</a>	CAD981989239
ADDRESS			CITY	ZIP
1358 N WILCOX AVE			HOLLYWOOD	90028

### DETAILS

Additional details may be found online using the following link:  
[http://oaspub.epa.gov/enviro/fii\\_query\\_dtl\\_disp\\_program\\_facility?pgm\\_sys\\_id\\_in=CAD981989239&pgm\\_sys\\_acrnm\\_in=RCRAINFO](http://oaspub.epa.gov/enviro/fii_query_dtl_disp_program_facility?pgm_sys_id_in=CAD981989239&pgm_sys_acrnm_in=RCRAINFO)  
 Source Type: Notification  
 Generator Status Universe: SQG  
 Generator Status: Small Quantity Generator  
 Active Site Indicator: H----  
 Owner Name: CITY OF LOS ANGELES  
 Operator Name: NOT REQUIRED  
 In Handler Universes: Y  
 In a Universe: Y  
 Short Term Generator: N  
 Importer Activity: N  
 Mixed Waste Generator: N  
 Transporter Activity: N  
 Transfer Facility: N  
 Recycler Activity: N  
 Onsite Burner Exemption: N  
 Furnace Exemption: N  
 Underground Injection Activity: N  
 Receives Waste From Off-site: N  
 Universal Waste: N  
 Universal Waste Destination Facility: N  
 Used Oil Universe: NNNNNNN  
 Federal Universal Waste: N  
 Active Site Federally Regulated TSD: -----  
 Active Site Converter TSD: -----  
 Active Site State Regulated TSD: -----

[More Details Link](#)

DATABASE	STATUS	DISTANCE	ELEVATION	MAP ID
AIR-DIST-CA	Listed	0.35 miles NW	399 ft (21 ft higher than site)	<b>274</b>
SITE NAME			MAPS	ID
HOUSING AUTHORITY OF CITY OF LOS ANGELES			<a href="#">1</a> , <a href="#">3</a>	130549-SC
ADDRESS			CITY	ZIP
1776 N LAS PALMAS AVE			LOS ANGELES	90028

**DETAILS**

District: South Coast APCD  
 Business Info ID: 130549  
 County Code: LA  
 County: Los Angeles  
 Facility Status: ACTIVE  
 Number of Employees: 0  
 Location Zip Code Extension: Not Reported  
 Facility Representative First Name: LARRY  
 Facility Representative Last Name: GORDON  
 Location Area Code: 818  
 Location Phone Number: 8308607  
 Location Phone Extension: Not Reported  
 Mailing Address: 888 S FIGUEROA ST, SUITE 700 C/O JOHN STEWART CO  
 Mailing City: LOS ANGELES  
 Mailing State: CA  
 Mailing Zip Code: 90017  
 Mailing Zip Code Extension: Not Reported  
 Mailing Area Code: 818  
 Mailing Phone Number: 8308607  
 Mailing Phone Extension: Not Reported  
 Mailing Representative First Name: LARRY  
 Mailing Representative Last Name: GORDON

DATABASE	STATUS	DISTANCE	ELEVATION	MAP ID
AIR-DIST-CA	Listed	0.35 miles E	362 ft (16 ft lower than site)	<b>275</b>
SITE NAME			MAPS	ID
DE LUXE GEN INC			<a href="#">1</a> , <a href="#">3</a>	25553-SC
ADDRESS			CITY	ZIP
1546 N ARGYLE AVE			HOLLYWOOD	90028

**DETAILS**

District: South Coast APCD  
 Business Info ID: 25553  
 County Code: LA  
 County: Los Angeles  
 Facility Status: OUT OF BUSINESS  
 Number of Employees: 0  
 Location Zip Code Extension: Not Reported  
 Facility Representative First Name: Not Reported  
 Facility Representative Last Name: Not Reported  
 Location Area Code: Not Reported  
 Location Phone Number: Not Reported  
 Location Phone Extension: Not Reported  
 Mailing Address: 1546 N ARGYLE AVE  
 Mailing City: HOLLYWOOD  
 Mailing State: CA  
 Mailing Zip Code: 90028  
 Mailing Zip Code Extension: Not Reported  
 Mailing Area Code: Not Reported  
 Mailing Phone Number: Not Reported  
 Mailing Phone Extension: Not Reported  
 Mailing Representative First Name: Not Reported  
 Mailing Representative Last Name: Not Reported

DATABASE	STATUS	DISTANCE	ELEVATION	MAP ID
AIR-DIST-CA	Listed	0.35 miles E	380 ft (2 ft higher than site)	<b>276</b>
SITE NAME			MAPS	ID
BLVD 6200 OWNER NORTH, LLC			<a href="#">1</a> , <a href="#">3</a>	173758-SC
ADDRESS			CITY	ZIP
6201 HOLLYWOOD BLVD			LOS ANGELES	90028



**DETAILS**

District: South Coast APCD  
 Business Info ID: 173758  
 County Code: LA  
 County: Los Angeles  
 Facility Status: ACTIVE  
 Number of Employees: 0  
 Location Zip Code Extension: Not Reported  
 Facility Representative First Name: ALAN  
 Facility Representative Last Name: LEE  
 Location Area Code: 310  
 Location Phone Number: 8078405  
 Location Phone Extension: Not Reported  
 Mailing Address: 1901 AVENUE OF THE STARS SUITE 1465 ATTN: LAURIANNE OLBRISCH  
 Mailing City: LOS ANGELES  
 Mailing State: CA  
 Mailing Zip Code: 90067  
 Mailing Zip Code Extension: Not Reported  
 Mailing Area Code: 310  
 Mailing Phone Number: 8078405  
 Mailing Phone Extension: Not Reported  
 Mailing Representative First Name: ALAN  
 Mailing Representative Last Name: LEE

DATABASE	STATUS	DISTANCE	ELEVATION	MAP ID
RCRA-LQG-US	Listed	0.35 miles E	380 ft (2 ft higher than site)	<b>276</b>
SITE NAME			MAPS	ID
CVS PHARMACY #10433			<a href="#">1</a> , <a href="#">3</a>	CAR000263244
ADDRESS			CITY	ZIP
6201 HOLLYWOOD BLVD STE 126			LOS ANGELES	90028

**DETAILS**

Additional details may be found online using the following link:  
[http://oaspub.epa.gov/enviro/fii\\_query\\_dtl.disp\\_program\\_facility?pgm\\_sys\\_id\\_in=CAR000263244&pgm\\_sys\\_acrnm\\_in=RCRAINFO](http://oaspub.epa.gov/enviro/fii_query_dtl.disp_program_facility?pgm_sys_id_in=CAR000263244&pgm_sys_acrnm_in=RCRAINFO)  
 Source Type: Notification  
 Generator Status Universe: LQG  
 Generator Status: Large Quantity Generator  
 NAICS1: PHARMACIES AND DRUG STORES  
 Active Site Indicator: H----  
 Owner Name: BLVD 6200 OWNER NORTH LLC  
 Operator Name: GARFIELD BEACH CVS LLC  
 In Handler Universes: Y  
 In a Universe: Y  
 Short Term Generator: N  
 Importer Activity: N  
 Mixed Waste Generator: N  
 Transporter Activity: N  
 Transfer Facility: N  
 Recycler Activity: N  
 Onsite Burner Exemption: N  
 Furnace Exemption: N  
 Underground Injection Activity: N  
 Receives Waste From Off-site: N  
 Universal Waste: N  
 Universal Waste Destination Facility: N  
 Used Oil Universe: NNNNNNN  
 Federal Universal Waste: N  
 Active Site Federally Regulated TSD: -----  
 Active Site Converter TSD: -----

[More Details Link](#)

DATABASE	STATUS	DISTANCE	ELEVATION	MAP ID
ENF-Wastewater-CA	Historical	0.35 miles E	376 ft (2 ft lower than site)	<b>277</b>
SITE NAME			MAPS	ID
Clarett West Development (dewatering)			<a href="#">1</a> , <a href="#">3</a>	393990
ADDRESS			CITY	ZIP
Not Reported by Agency				

**DETAILS**

Wastewater Enforcement Action Information  
 Enforcement ID: 393990  
 Facility ID: 784748  
 WD ID: 4B198900124  
 Region: 4  
 Agency Name: Clarett West Development  
 Place Type: Residence/Education  
 Place Subtype: Residence, NEC  
 Agency Provided Latitude: 34.10132  
 Agency Provided Longitude: -118.32468  
 Reg Measure ID: 386835  
 Reg Measure Type: Enrollee  
 Order / Resolution Number: Not Reported  
 Enforcement Action Type: Notice of Violation  
 Effective Date: 9/27/2013  
 Adoption / Issuance Date: 9/27/2013  
 Termination Date: 9/27/2013  
 ACL Issuance Date: Not Reported  
 EPL Issuance Date: Not Reported  
 Status: Historical  
 Title: NOV 09/27/2013 for Clarett West Development  
 Program: NPDNONMUNIPRCS  
 Program Category: NPDESWW  
 Total Assessment Amount: 0  
 Initial Assessed Amount: 0  
 Liability \$ Amount: 0  
 Project \$ Amount: 0

[More Details Link](#)

DATABASE	STATUS	DISTANCE	ELEVATION	MAP ID
AIR-DIST-CA	Listed	0.35 miles E	362 ft (16 ft lower than site)	<b>278</b>
SITE NAME			MAPS	ID
DELUXE GEN INC			<a href="#">1</a> , <a href="#">3</a>	20668-SC
ADDRESS			CITY	ZIP
1546 N ARGYLE AVE			LOS ANGELES	90028

**DETAILS**

District: South Coast APCD  
 Business Info ID: 20668  
 County Code: LA  
 County: Los Angeles  
 Facility Status: OUT OF BUSINESS  
 Number of Employees: 0  
 Location Zip Code Extension: Not Reported  
 Facility Representative First Name: Not Reported  
 Facility Representative Last Name: Not Reported  
 Location Area Code: Not Reported  
 Location Phone Number: Not Reported  
 Location Phone Extension: Not Reported  
 Mailing Address: 1546 N ARGYLE AVE  
 Mailing City: LOS ANGELES  
 Mailing State: CA  
 Mailing Zip Code: 90028  
 Mailing Zip Code Extension: Not Reported  
 Mailing Area Code: Not Reported  
 Mailing Phone Number: Not Reported  
 Mailing Phone Extension: Not Reported  
 Mailing Representative First Name: Not Reported  
 Mailing Representative Last Name: Not Reported

DATABASE	STATUS	DISTANCE	ELEVATION	MAP ID
AIR-DIST-CA	Listed	0.36 miles SE	353 ft (25 ft lower than site)	<b>279</b>
SITE NAME			MAPS	ID
SUNSET MEDIA TOWER			<a href="#">1</a> , <a href="#">3</a>	140498-SC
ADDRESS			CITY	ZIP
6255 SUNSET BLVD			LOS ANGELES	90028

**DETAILS**

District: South Coast APCD  
 Business Info ID: 140498  
 County Code: LA  
 County: Los Angeles  
 Facility Status: OUT OF BUSINESS  
 Number of Employees: 0  
 Location Zip Code Extension: Not Reported  
 Facility Representative First Name: BELINDA  
 Facility Representative Last Name: HEAD  
 Location Area Code: 323  
 Location Phone Number: 4648517  
 Location Phone Extension: Not Reported  
 Mailing Address: 6255 SUNSET BLVD  
 Mailing City: LOS ANGELES  
 Mailing State: CA  
 Mailing Zip Code: 90028  
 Mailing Zip Code Extension: Not Reported  
 Mailing Area Code: 323  
 Mailing Phone Number: 4648517  
 Mailing Phone Extension: Not Reported  
 Mailing Representative First Name: BELINDA  
 Mailing Representative Last Name: HEAD

DATABASE	STATUS	DISTANCE	ELEVATION	MAP ID
AIR-DIST-CA	Listed	0.36 miles SE	353 ft (25 ft lower than site)	<b>279</b>
SITE NAME			MAPS	ID
NIELSEN ENTERTAINMENT			<a href="#">1</a> , <a href="#">3</a>	165576-SC
ADDRESS			CITY	ZIP
6255 SUNSET BLVD 19TH FL			LOS ANGELES	90028

**DETAILS**

District: South Coast APCD  
 Business Info ID: 165576  
 County Code: LA  
 County: Los Angeles  
 Facility Status: ACTIVE  
 Number of Employees: 0  
 Location Zip Code Extension: Not Reported  
 Facility Representative First Name: JENNIE  
 Facility Representative Last Name: NUNEZ  
 Location Area Code: 323  
 Location Phone Number: 8171915  
 Location Phone Extension: Not Reported  
 Mailing Address: 6255 SUNSET BLVD 19TH FL  
 Mailing City: LOS ANGELES  
 Mailing State: CA  
 Mailing Zip Code: 90028  
 Mailing Zip Code Extension: Not Reported  
 Mailing Area Code: 323  
 Mailing Phone Number: 8171915  
 Mailing Phone Extension: Not Reported  
 Mailing Representative First Name: JENNIE  
 Mailing Representative Last Name: NUNEZ

DATABASE	STATUS	DISTANCE	ELEVATION	MAP ID
AIR-DIST-CA	Listed	0.36 miles SE	353 ft (25 ft lower than site)	<b>279</b>
SITE NAME			MAPS	ID
THE WAFFLE			<a href="#">1</a> , <a href="#">3</a>	154542-SC
ADDRESS			CITY	ZIP
6255 W SUNSET BLVD #105			LOS ANGELES	90028

**DETAILS**

District: South Coast APCD  
 Business Info ID: 154542  
 County Code: LA  
 County: Los Angeles  
 Facility Status: ACTIVE  
 Number of Employees: 0  
 Location Zip Code Extension: Not Reported  
 Facility Representative First Name: BRET  
 Facility Representative Last Name: CASADY  
 Location Area Code: 310  
 Location Phone Number: 7486269  
 Location Phone Extension: Not Reported  
 Mailing Address: 6255 W SUNSET BLVD #105  
 Mailing City: LOS ANGELES  
 Mailing State: CA  
 Mailing Zip Code: 90028  
 Mailing Zip Code Extension: Not Reported  
 Mailing Area Code: 310  
 Mailing Phone Number: 7486269  
 Mailing Phone Extension: Not Reported  
 Mailing Representative First Name: BRET  
 Mailing Representative Last Name: CASADY

DATABASE	STATUS	DISTANCE	ELEVATION	MAP ID
AIR-DIST-CA	Listed	0.36 miles SE	353 ft (25 ft lower than site)	<b>279</b>
SITE NAME			MAPS	ID
CITY NEWS SERVICE			<a href="#">1</a> , <a href="#">3</a>	71904-SC
ADDRESS			CITY	ZIP
6255 SUNSET BLVD			LOS ANGELES	90028

**DETAILS**

District: South Coast APCD  
 Business Info ID: 71904  
 County Code: LA  
 County: Los Angeles  
 Facility Status: OUT OF BUSINESS  
 Number of Employees: 0  
 Location Zip Code Extension: Not Reported  
 Facility Representative First Name: Not Reported  
 Facility Representative Last Name: Not Reported  
 Location Area Code: Not Reported  
 Location Phone Number: Not Reported  
 Location Phone Extension: Not Reported  
 Mailing Address: 1900 AVENUE OF THE STARS STE #1870  
 Mailing City: LOS ANGELES  
 Mailing State: CA  
 Mailing Zip Code: 90067  
 Mailing Zip Code Extension: Not Reported  
 Mailing Area Code: Not Reported  
 Mailing Phone Number: Not Reported  
 Mailing Phone Extension: Not Reported  
 Mailing Representative First Name: Not Reported  
 Mailing Representative Last Name: Not Reported

DATABASE	STATUS	DISTANCE	ELEVATION	MAP ID
AIR-DIST-CA	Listed	0.36 miles SE	353 ft (25 ft lower than site)	<b>279</b>
SITE NAME			MAPS	ID
KR 6255 SUNSET LLC			<a href="#">1</a> , <a href="#">3</a>	173375-SC
ADDRESS			CITY	ZIP
6255 W SUNSET BLVD STE 920			LOS ANGELES	90028



**DETAILS**

District: South Coast APCD  
 Business Info ID: 173375  
 County Code: LA  
 County: Los Angeles  
 Facility Status: ACTIVE  
 Number of Employees: 0  
 Location Zip Code Extension: 7402  
 Facility Representative First Name: BILL  
 Facility Representative Last Name: WENDT  
 Location Area Code: 310  
 Location Phone Number: 4818448  
 Location Phone Extension: Not Reported  
 Mailing Address: 12200 W OLYMPIC BLVD SUITE 200  
 Mailing City: LOS ANGELES  
 Mailing State: CA  
 Mailing Zip Code: 90064  
 Mailing Zip Code Extension: Not Reported  
 Mailing Area Code: 310  
 Mailing Phone Number: 4818448  
 Mailing Phone Extension: Not Reported  
 Mailing Representative First Name: BILL  
 Mailing Representative Last Name: WENDT

DATABASE	STATUS	DISTANCE	ELEVATION	MAP ID
AIR-DIST-CA	Listed	0.36 miles SE	353 ft (25 ft lower than site)	<b>279</b>
SITE NAME			MAPS	ID
ELSAMAN, JOHNS, & LAW ADVERTISING			<a href="#">1</a> , <a href="#">3</a>	72731-SC
ADDRESS			CITY	ZIP
6255 SUNSET BLVD			LOS ANGELES	90028

**DETAILS**

District: South Coast APCD  
 Business Info ID: 72731  
 County Code: LA  
 County: Los Angeles  
 Facility Status: OUT OF BUSINESS  
 Number of Employees: 0  
 Location Zip Code Extension: 7472  
 Facility Representative First Name: REG  
 Facility Representative Last Name: VII  
 Location Area Code: 213  
 Location Phone Number: 0  
 Location Phone Extension: Not Reported  
 Mailing Address: 6255 SUNSET BLVD  
 Mailing City: LOS ANGELES  
 Mailing State: CA  
 Mailing Zip Code: 90028  
 Mailing Zip Code Extension: 7472  
 Mailing Area Code: 213  
 Mailing Phone Number: 0  
 Mailing Phone Extension: Not Reported  
 Mailing Representative First Name: REG  
 Mailing Representative Last Name: VII

DATABASE	STATUS	DISTANCE	ELEVATION	MAP ID
Hist-CalFID-CA	Listed	0.36 miles SE	353 ft (25 ft lower than site)	<b>279</b>
SITE NAME			MAPS	ID
TRIZEC PROPERTIES, INC			<a href="#">1</a> , <a href="#">3</a>	5718002
ADDRESS			CITY	ZIP
6255 SUNSET BLVD			LOS ANGELES	900280000
DETAILS				
Reported Date: 1998				

DATABASE	STATUS	DISTANCE	ELEVATION	MAP ID
Hist-CalFID-CA	Listed	0.36 miles SE	353 ft (25 ft lower than site)	<b>279</b>
SITE NAME			MAPS	ID
HOLLYWOOD CENTER BUILDING			<a href="#">1</a> , <a href="#">3</a>	198432
ADDRESS			CITY	ZIP
6255 SUNSET BLVD			LOS ANGELES	900280000
DETAILS				
Reported Date: 1998				

DATABASE	STATUS	DISTANCE	ELEVATION	MAP ID
Hist-CalFID-CA	Listed	0.36 miles SE	353 ft (25 ft lower than site)	<b>279</b>
SITE NAME			MAPS	ID
CERTIFIED PRINTERS INC			<a href="#">1</a> , <a href="#">3</a>	7714499
ADDRESS			CITY	ZIP
6255 SUNSET BLVD			LOS ANGELES	900280000
DETAILS				
Reported Date: 1998				

DATABASE	STATUS	DISTANCE	ELEVATION	MAP ID
AIR-DIST-CA	Listed	0.36 miles SW	349 ft (29 ft lower than site)	<b>280</b>
SITE NAME			MAPS	ID
STUDIO CLEANERS & TAILORS			<a href="#">1</a> , <a href="#">3</a>	10194-SC
ADDRESS			CITY	ZIP
6693 SUNSET BLVD			HOLLYWOOD	90028

**DETAILS**

District: South Coast APCD  
 Business Info ID: 10194  
 County Code: LA  
 County: Los Angeles  
 Facility Status: ACTIVE  
 Number of Employees: 0  
 Location Zip Code Extension: 7121  
 Facility Representative First Name: BOB  
 Facility Representative Last Name: FECHTER  
 Location Area Code: 323  
 Location Phone Number: 4692842  
 Location Phone Extension: Not Reported  
 Mailing Address: 6693 SUNSET BLVD  
 Mailing City: HOLLYWOOD  
 Mailing State: CA  
 Mailing Zip Code: 90028  
 Mailing Zip Code Extension: 7121  
 Mailing Area Code: 323  
 Mailing Phone Number: 4692842  
 Mailing Phone Extension: Not Reported  
 Mailing Representative First Name: BOB  
 Mailing Representative Last Name: FECHTER

DATABASE	STATUS	DISTANCE	ELEVATION	MAP ID
DryCleaners-CA	Listed	0.36 miles SW	349 ft (29 ft lower than site)	<b>280</b>
SITE NAME			MAPS	ID
STUDIO CLEANERS & TAILORS			<a href="#">1</a> , <a href="#">3</a>	CAD981991169
ADDRESS			CITY	ZIP
6693 SUNSET BLVD			HOLLYWOOD	900280000

**DETAILS**

EPA ID: CAD981991169  
 Create Date: 7/3/1987  
 Facility Act Ind: N  
 Inact Date: 6/30/2002  
 Facility Street2: Not Reported  
 County: Los Angeles  
 Mailing Name: Not Reported  
 Facility Mailing Address: 6693 W SUNSET BLVD  
 Facility Mailing Address 2: Not Reported  
 Facility Mailing City: LOS ANGELES  
 Facility Mailing State: CA  
 Facility Mailing Zip Code: 900280000  
 Region Code: 3  
 Owner Name: FRANCES/BOB FECHTER  
 Owner Address: 6693 W SUNSET BLVD  
 Owner Address2: Not Reported  
 Owner City: LOS ANGELES  
 Owner State: CA  
 Owner Zip Code: --  
 Owner Phone Number: 0000000000  
 Owner Fax Number: Not Reported  
 Contact Name: BOB FECHTER  
 Contact Address: 6693 W SUNSET BLVD  
 Contact Address2: Not Reported  
 Contact City: LOS ANGELES  
 Contact State: CA  
 Contact Zip Code: --

[More Details Link](#)

DATABASE	STATUS	DISTANCE	ELEVATION	MAP ID
Hist-CalFID-CA	Listed	0.36 miles SW	349 ft (29 ft lower than site)	<b>280</b>
SITE NAME			MAPS	ID
STUDIO CLEANERS & TAILORS			<a href="#">1</a> , <a href="#">3</a>	403580
ADDRESS			CITY	ZIP
6693 SUNSET BLVD			HOLLYWOOD	900280000
DETAILS				
Reported Date: 1998				

DATABASE	STATUS	DISTANCE	ELEVATION	MAP ID
AIR-DIST-CA	Listed	0.36 miles N	426 ft (48 ft higher than site)	<b>281</b>
SITE NAME			MAPS	ID
LEMAN'S AUTO CENTER			<a href="#">1</a> , <a href="#">3</a>	51461-SC
ADDRESS			CITY	ZIP
1925 N WILCOX AVE			LOS ANGELES	90068

**DETAILS**

District: South Coast APCD  
 Business Info ID: 51461  
 County Code: LA  
 County: Los Angeles  
 Facility Status: INACTIVE  
 Number of Employees: 0  
 Location Zip Code Extension: 3897  
 Facility Representative First Name: SCOTT  
 Facility Representative Last Name: ANDERSON  
 Location Area Code: 818  
 Location Phone Number: 5799048  
 Location Phone Extension: Not Reported  
 Mailing Address: 1925 N WILCOX AVE  
 Mailing City: LOS ANGELES  
 Mailing State: CA  
 Mailing Zip Code: 90068  
 Mailing Zip Code Extension: 3897  
 Mailing Area Code: 818  
 Mailing Phone Number: 5799048  
 Mailing Phone Extension: Not Reported  
 Mailing Representative First Name: SCOTT  
 Mailing Representative Last Name: ANDERSON

DATABASE	STATUS	DISTANCE	ELEVATION	MAP ID
Hist-Auto Repair	Listed	0.36 miles N	426 ft (48 ft higher than site)	<b>281</b>
SITE NAME			MAPS	ID
LE MANS AUTO CTR INC			<a href="#">1</a> , <a href="#">3</a>	491737-PD
ADDRESS			CITY	ZIP
1925 WILCOX AVE			LOS ANGELES	90068-3897

DETAILS
Listing Year: 1997 SIC Category: AUTOMOBILE REPAIRING & SERVICE SIC Code: 753801

DATABASE	STATUS	DISTANCE	ELEVATION	MAP ID
AIR-DIST-CA	Listed	0.36 miles N	426 ft (48 ft higher than site)	<b>282</b>
SITE NAME			MAPS	ID
LE MANS AUTO CTR INC			<a href="#">1</a> , <a href="#">3</a>	7557-SC
ADDRESS			CITY	ZIP
1925 N WILCOX AVE			HOLLYWOOD	90028

DETAILS
District: South Coast APCD Business Info ID: 7557 County Code: LA County: Los Angeles Facility Status: INACTIVE Number of Employees: 0 Location Zip Code Extension: Not Reported Facility Representative First Name: Not Reported Facility Representative Last Name: Not Reported Location Area Code: Not Reported Location Phone Number: Not Reported Location Phone Extension: Not Reported Mailing Address: 1925 N WILCOX AVE Mailing City: HOLLYWOOD Mailing State: CA Mailing Zip Code: 90028 Mailing Zip Code Extension: Not Reported Mailing Area Code: Not Reported Mailing Phone Number: Not Reported Mailing Phone Extension: Not Reported Mailing Representative First Name: Not Reported Mailing Representative Last Name: Not Reported

DATABASE	STATUS	DISTANCE	ELEVATION	MAP ID
AIR-DIST-CA	Listed	0.36 miles N	426 ft (48 ft higher than site)	<b>282</b>
SITE NAME			MAPS	ID
CALIBER BODYWORKS INC, CALIBER COLLISION			<a href="#">1</a> , <a href="#">3</a>	110626-SC
ADDRESS			CITY	ZIP
1925 N WILCOX AVE			HOLLYWOOD	90068

**DETAILS**

District: South Coast APCD  
 Business Info ID: 110626  
 County Code: LA  
 County: Los Angeles  
 Facility Status: ACTIVE  
 Number of Employees: 18  
 Location Zip Code Extension: Not Reported  
 Facility Representative First Name: MARCY G  
 Facility Representative Last Name: FONSECA  
 Location Area Code: 949  
 Location Phone Number: 2240300  
 Location Phone Extension: Not Reported  
 Mailing Address: 401 E CORPORATE DR STE 150, ATTN: GAYLA HERRING  
 Mailing City: LEWISVILLE  
 Mailing State: TX  
 Mailing Zip Code: 75057  
 Mailing Zip Code Extension: Not Reported  
 Mailing Area Code: 469  
 Mailing Phone Number: 9489560  
 Mailing Phone Extension: Not Reported  
 Mailing Representative First Name: GAYLA  
 Mailing Representative Last Name: HERRING

DATABASE	STATUS	DISTANCE	ELEVATION	MAP ID
Hist-CalFID-CA	Listed	0.36 miles N	426 ft (48 ft higher than site)	<b>282</b>
SITE NAME			MAPS	ID
LEMAN'S AUTO CENTER			<a href="#">1</a> , <a href="#">3</a>	1269011
ADDRESS			CITY	ZIP
1925 N. WILCOX AVE			HOLLYWOOD	900680000



**DETAILS**

Reported Date: 1998

DATABASE	STATUS	DISTANCE	ELEVATION	MAP ID
RCRA-SQG-US	Listed	0.36 miles N	426 ft (48 ft higher than site)	<b>282</b>
SITE NAME			MAPS	ID
CALIBER BODYWORKS INC			<a href="#">1</a> , <a href="#">3</a>	CAD982492076
ADDRESS			CITY	ZIP
1925 N WILCOX AVE			HOLLYWOOD	90068

**DETAILS**

Additional details may be found online using the following link:  
[http://oaspub.epa.gov/enviro/fii\\_query\\_dtl\\_disp\\_program\\_facility?pgm\\_sys\\_id\\_in=CAD982492076&pgm\\_sys\\_acrnm\\_in=RCRAINFO](http://oaspub.epa.gov/enviro/fii_query_dtl_disp_program_facility?pgm_sys_id_in=CAD982492076&pgm_sys_acrnm_in=RCRAINFO)  
 Source Type: Notification  
 Generator Status Universe: SQG  
 Generator Status: Small Quantity Generator  
 NAICS1: AUTOMOTIVE BODY, PAINT, AND INTERIOR REPAIR AND MAINTENANCE  
 Active Site Indicator: H----  
 Owner Name: CALIBER HOLDINGS INC  
 Operator Name: NOT REQUIRED  
 In Handler Universes: Y  
 In a Universe: Y  
 Short Term Generator: N  
 Importer Activity: N  
 Mixed Waste Generator: N  
 Transporter Activity: N  
 Transfer Facility: N  
 Recycler Activity: N  
 Onsite Burner Exemption: N  
 Furnace Exemption: N  
 Underground Injection Activity: N  
 Receives Waste From Off-site: N  
 Universal Waste: N  
 Universal Waste Destination Facility: N  
 Used Oil Universe: NNNNNNN  
 Federal Universal Waste: N  
 Active Site Federally Regulated TSD: -----  
 Active Site Converter TSD: -----  
[More Details Link](#)

DATABASE	STATUS	DISTANCE	ELEVATION	MAP ID
AIR-DIST-CA	Listed	0.36 miles W	384 ft (6 ft higher than site)	<b>283</b>
SITE NAME			MAPS	ID
MC CADDEN PLACE, LLC MC CADDEN PLACE LA			<a href="#">1</a> , <a href="#">3</a>	174950-SC
ADDRESS			CITY	ZIP
1714 N MC CADDEN PL			LOS ANGELES	90028

**DETAILS**

District: South Coast APCD  
 Business Info ID: 174950  
 County Code: LA  
 County: Los Angeles  
 Facility Status: ACTIVE  
 Number of Employees: 0  
 Location Zip Code Extension: Not Reported  
 Facility Representative First Name: BOBBIE  
 Facility Representative Last Name: BEEMAN  
 Location Area Code: 323  
 Location Phone Number: 8714041  
 Location Phone Extension: Not Reported  
 Mailing Address: 1714 N MC CADDEN PL  
 Mailing City: LOS ANGELES  
 Mailing State: CA  
 Mailing Zip Code: 90028  
 Mailing Zip Code Extension: Not Reported  
 Mailing Area Code: 323  
 Mailing Phone Number: 8714041  
 Mailing Phone Extension: Not Reported  
 Mailing Representative First Name: BOBBIE  
 Mailing Representative Last Name: BEEMAN

DATABASE	STATUS	DISTANCE	ELEVATION	MAP ID
AIR-DIST-CA	Listed	0.36 miles SW	344 ft (34 ft lower than site)	<b>284</b>
SITE NAME			MAPS	ID
HENRY'S CLEANERS, M PEREZ, R MORALES DBA			<a href="#">1</a> , <a href="#">3</a>	150192-SC
ADDRESS			CITY	ZIP
6660 W SUNSET BLVD STE G			LOS ANGELES	90028

**DETAILS**

District: South Coast APCD  
 Business Info ID: 150192  
 County Code: LA  
 County: Los Angeles  
 Facility Status: DUPLICATE  
 Number of Employees: 1  
 Location Zip Code Extension: Not Reported  
 Facility Representative First Name: MARIO  
 Facility Representative Last Name: PEREZ  
 Location Area Code: 323  
 Location Phone Number: 4667673  
 Location Phone Extension: Not Reported  
 Mailing Address: 6660 W SUNSET BLVD STE G  
 Mailing City: LOS ANGELES  
 Mailing State: CA  
 Mailing Zip Code: 90028  
 Mailing Zip Code Extension: Not Reported  
 Mailing Area Code: 323  
 Mailing Phone Number: 4667673  
 Mailing Phone Extension: Not Reported  
 Mailing Representative First Name: MARIO  
 Mailing Representative Last Name: PEREZ

DATABASE	STATUS	DISTANCE	ELEVATION	MAP ID
AIR-DIST-CA	Listed	0.36 miles SW	344 ft (34 ft lower than site)	<b>284</b>
SITE NAME			MAPS	ID
EIFFLE CLEANERS		059120	<a href="#">1</a> , <a href="#">3</a>	54721-SC
ADDRESS			CITY	ZIP
6660 SUNSET BLVD UNIT F			LOS ANGELES	90036

**DETAILS**

District: South Coast APCD  
 Business Info ID: 54721  
 County Code: LA  
 County: Los Angeles  
 Facility Status: DUPLICATE  
 Number of Employees: 0  
 Location Zip Code Extension: Not Reported  
 Facility Representative First Name: HAL  
 Facility Representative Last Name: CHENETZ  
 Location Area Code: 818  
 Location Phone Number: 7828166  
 Location Phone Extension: Not Reported  
 Mailing Address: 350 S FULLER  
 Mailing City: LOS ANGELES  
 Mailing State: CA  
 Mailing Zip Code: 90003  
 Mailing Zip Code Extension: 6  
 Mailing Area Code: 818  
 Mailing Phone Number: 7828166  
 Mailing Phone Extension: Not Reported  
 Mailing Representative First Name: HAL  
 Mailing Representative Last Name: CHENETZ

DATABASE	STATUS	DISTANCE	ELEVATION	MAP ID
AIR-DIST-CA	Listed	0.36 miles SW	344 ft (34 ft lower than site)	<b>284</b>
SITE NAME			MAPS	ID
ROSE CLEANERS			<a href="#">1</a> , <a href="#">3</a>	59120-SC
ADDRESS			CITY	ZIP
6660 SUNSET BLVD UNIT F			LOS ANGELES	90036

**DETAILS**

District: South Coast APCD  
 Business Info ID: 59120  
 County Code: LA  
 County: Los Angeles  
 Facility Status: ACTIVE  
 Number of Employees: 0  
 Location Zip Code Extension: Not Reported  
 Facility Representative First Name: MEHDI  
 Facility Representative Last Name: YOUABIAN  
 Location Area Code: 818  
 Location Phone Number: 7828166  
 Location Phone Extension: Not Reported  
 Mailing Address: 6660 SUNSET BLVD UNIT F  
 Mailing City: LOS ANGELES  
 Mailing State: CA  
 Mailing Zip Code: 90036  
 Mailing Zip Code Extension: Not Reported  
 Mailing Area Code: 818  
 Mailing Phone Number: 7828166  
 Mailing Phone Extension: Not Reported  
 Mailing Representative First Name: MEHDI  
 Mailing Representative Last Name: YOUABIAN

DATABASE	STATUS	DISTANCE	ELEVATION	MAP ID
AIR-DIST-CA	Listed	0.36 miles SW	344 ft (34 ft lower than site)	<b>284</b>
SITE NAME			MAPS	ID
OTTO'S DRY CLEANERS & LAUNDRY			<a href="#">1</a> , <a href="#">3</a>	127980-SC
ADDRESS			CITY	ZIP
6660 W SUNSET BLVD BLDG. #G			WEST HOLLYWOOD	90028

**DETAILS**

District: South Coast APCD  
 Business Info ID: 127980  
 County Code: LA  
 County: Los Angeles  
 Facility Status: ACTIVE  
 Number of Employees: 3  
 Location Zip Code Extension: Not Reported  
 Facility Representative First Name: OTTO  
 Facility Representative Last Name: ORTEGA  
 Location Area Code: 323  
 Location Phone Number: 4667673  
 Location Phone Extension: Not Reported  
 Mailing Address: 6660 W SUNSET BLVD BLDG. #G  
 Mailing City: WEST HOLLYWOOD  
 Mailing State: CA  
 Mailing Zip Code: 90028  
 Mailing Zip Code Extension: Not Reported  
 Mailing Area Code: 323  
 Mailing Phone Number: 4667673  
 Mailing Phone Extension: Not Reported  
 Mailing Representative First Name: OTTO  
 Mailing Representative Last Name: ORTEGA

DATABASE	STATUS	DISTANCE	ELEVATION	MAP ID
AIR-DIST-CA	Listed	0.36 miles SW	344 ft (34 ft lower than site)	<b>284</b>
SITE NAME			MAPS	ID
JULIE'S CLEANERS, ROSA OLVERA			<a href="#">1</a> , <a href="#">3</a>	142633-SC
ADDRESS			CITY	ZIP
6660 W SUNSET BLVD STE G			LOS ANGELES	90028

**DETAILS**

District: South Coast APCD  
 Business Info ID: 142633  
 County Code: LA  
 County: Los Angeles  
 Facility Status: INACTIVE  
 Number of Employees: 2  
 Location Zip Code Extension: 7178  
 Facility Representative First Name: ROSA  
 Facility Representative Last Name: OLVERA  
 Location Area Code: 323  
 Location Phone Number: 4667673  
 Location Phone Extension: Not Reported  
 Mailing Address: 6660 W SUNSET BLVD STE G  
 Mailing City: LOS ANGELES  
 Mailing State: CA  
 Mailing Zip Code: 90028  
 Mailing Zip Code Extension: 7178  
 Mailing Area Code: 323  
 Mailing Phone Number: 4667673  
 Mailing Phone Extension: Not Reported  
 Mailing Representative First Name: ROSA  
 Mailing Representative Last Name: OLVERA

DATABASE	STATUS	DISTANCE	ELEVATION	MAP ID
AIR-DIST-CA	Listed	0.36 miles SW	344 ft (34 ft lower than site)	<b>284</b>
SITE NAME			MAPS	ID
HENRY'S CLEANERS, M PEREZ, R MORALES DBA			<a href="#">1</a> , <a href="#">3</a>	148644-SC
ADDRESS			CITY	ZIP
6660 W SUNSET BLVD STE G			LOS ANGELES	90028

**DETAILS**

District: South Coast APCD  
 Business Info ID: 148644  
 County Code: LA  
 County: Los Angeles  
 Facility Status: ACTIVE  
 Number of Employees: 2  
 Location Zip Code Extension: Not Reported  
 Facility Representative First Name: MARIO  
 Facility Representative Last Name: PEREZ  
 Location Area Code: 323  
 Location Phone Number: 4667676  
 Location Phone Extension: Not Reported  
 Mailing Address: 6660 W SUNSET BLVD STE G  
 Mailing City: LOS ANGELES  
 Mailing State: CA  
 Mailing Zip Code: 90028  
 Mailing Zip Code Extension: Not Reported  
 Mailing Area Code: 323  
 Mailing Phone Number: 4667676  
 Mailing Phone Extension: Not Reported  
 Mailing Representative First Name: MARIO  
 Mailing Representative Last Name: PEREZ

DATABASE	STATUS	DISTANCE	ELEVATION	MAP ID
DCF2-CA	Listed	0.36 miles SW	344 ft (34 ft lower than site)	<b>284</b>
SITE NAME			MAPS	ID
Julie's Cleaners			<a href="#">1</a> , <a href="#">3</a>	57390
ADDRESS			CITY	ZIP
6660 W Sunset Blvd # G			Los Angeles	90028



**DETAILS**

County: Los Angeles  
 Executive First Name: Maria  
 Executive Last Name: Rodriguez  
 Professional Title: Not Reported  
 Executive Title: Owner  
 Executive Gender: Female  
 Executive Biography: Not Reported  
 ZIP Four: 7161  
 Carrier Route: C022  
 Delivery Point Barcode: 790  
 Metro Area: LA-Long Bch, CA  
 Neighborhood: Central Hollywood  
 Phone Number Combined: (323) 466-7673  
 Fax Number Combined: 0  
 Toll Free Number Combined: 0  
 Website: Not Reported  
 Company Description: Not Reported  
 Primary SIC Code: 721201  
 Primary SIC Description: Cleaners  
 Primary SIC Ad Size: Not Reported  
 Primary SIC Year Appeared: 2012  
 SIC Code 1: 721201  
 SIC Code 1 Description: Cleaners  
 SIC Code 1 Ad Size: Not Reported  
 SIC Code 1 Year Appeared: Not Reported  
 SIC Code 2: Not Reported  
 SIC Code 2 Description: Not Reported

[More Details Link](#)

DATABASE	STATUS	DISTANCE	ELEVATION	MAP ID
DCF2-CA	Listed	0.36 miles SW	344 ft (34 ft lower than site)	<b>284</b>
SITE NAME			MAPS	ID
Henry Cleaners			<a href="#">1</a> , <a href="#">3</a>	56771
ADDRESS			CITY	ZIP
6660 W Sunset Blvd # G			Los Angeles	90028

**DETAILS**

County: Los Angeles  
 Executive First Name: Maria  
 Executive Last Name: Rodriguez  
 Professional Title: Not Reported  
 Executive Title: Owner  
 Executive Gender: Female  
 Executive Biography: Not Reported  
 ZIP Four: 7161  
 Carrier Route: C022  
 Delivery Point Barcode: 790  
 Metro Area: LA-Long Bch, CA  
 Neighborhood: Central Hollywood  
 Phone Number Combined: (323) 466-7673  
 Fax Number Combined: 0  
 Toll Free Number Combined: 0  
 Website: Not Reported  
 Company Description: Not Reported  
 Primary SIC Code: 721201  
 Primary SIC Description: Cleaners  
 Primary SIC Ad Size: Bold  
 Primary SIC Year Appeared: 1988  
 SIC Code 1: 721201  
 SIC Code 1 Description: Cleaners  
 SIC Code 1 Ad Size: Not Reported  
 SIC Code 1 Year Appeared: Not Reported  
 SIC Code 2: Not Reported  
 SIC Code 2 Description: Not Reported

[More Details Link](#)

DATABASE	STATUS	DISTANCE	ELEVATION	MAP ID
DryCleaners-CA	Listed	0.36 miles SW	344 ft (34 ft lower than site)	<b>284</b>
SITE NAME			MAPS	ID
ROSE CLEANERS			<a href="#">1</a> , <a href="#">3</a>	CAL000021372
ADDRESS			CITY	ZIP
6660 SUNSET BLVD			LOS ANGELES	900280000

**DETAILS**

EPA ID: CAL000021372  
 Create Date: 11/14/1989  
 Facility Act Ind: N  
 Inact Date: 6/30/1998  
 Facility Street2: Not Reported  
 County: Los Angeles  
 Mailing Name: Not Reported  
 Facility Mailing Address: 6660 W SUNSET BLVD  
 Facility Mailing Address 2: Not Reported  
 Facility Mailing City: LOS ANGELES  
 Facility Mailing State: CA  
 Facility Mailing Zip Code: 900287161  
 Region Code: 3  
 Owner Name: YOUABIAN MEHDI  
 Owner Address: --  
 Owner Address2: Not Reported  
 Owner City: --  
 Owner State: 99  
 Owner Zip Code: --  
 Owner Phone Number: 0000000000  
 Owner Fax Number: Not Reported  
 Contact Name: --  
 Contact Address: INACT PER 98VQ FINAL NOTICE  
 Contact Address2: - BATCH 4/27  
 Contact City: --  
 Contact State: 99  
 Contact Zip Code: --

[More Details Link](#)

DATABASE	STATUS	DISTANCE	ELEVATION	MAP ID
DryCleaners-CA	Listed	0.36 miles SW	344 ft (34 ft lower than site)	<b>284</b>
SITE NAME			MAPS	ID
ROSE CLEANERS			<a href="#">1</a> , <a href="#">3</a>	CAL000209556
ADDRESS			CITY	ZIP
6660 SUNSET BLVD			LOS ANGELES	900280000

**DETAILS**

EPA ID: CAL000209556  
 Create Date: 2/3/2000  
 Facility Act Ind: N  
 Inact Date: 6/30/2001  
 Facility Street2: Not Reported  
 County: Los Angeles  
 Mailing Name: Not Reported  
 Facility Mailing Address: 6660 W SUNSET BLVD\_UNIT G  
 Facility Mailing Address 2: Not Reported  
 Facility Mailing City: LOS ANGELES  
 Facility Mailing State: CA  
 Facility Mailing Zip Code: 900287161  
 Region Code: 3  
 Owner Name: TONY QUON-OWNER  
 Owner Address: 6660 W SUNSET BLVD\_UNIT G  
 Owner Address2: Not Reported  
 Owner City: LOS ANGELES  
 Owner State: CA  
 Owner Zip Code: 900287161  
 Owner Phone Number: 3234667673  
 Owner Fax Number: Not Reported  
 Contact Name: TONY QUON-OWNER  
 Contact Address: INACTIVE PER VQ01 - BMI  
 Contact Address2: Not Reported  
 Contact City: LOS ANGELES  
 Contact State: CA  
 Contact Zip Code: 900287161

[More Details Link](#)

DATABASE	STATUS	DISTANCE	ELEVATION	MAP ID
Hist-Cleaners	Listed	0.36 miles SW	344 ft (34 ft lower than site)	<b>284</b>
SITE NAME			MAPS	ID
ROSE CLEANERS			<a href="#">1</a> , <a href="#">3</a>	322235-PD
ADDRESS			CITY	ZIP
6660 W SUNSET BLVD			LOS ANGELES	90028-7161

**DETAILS**

Listing Year: 1997  
 SIC Category: CLEANERS  
 SIC Code: 721201

DATABASE	STATUS	DISTANCE	ELEVATION	MAP ID
Hist-Service Stations	Listed	0.36 miles SW	344 ft (34 ft lower than site)	<b>284</b>
SITE NAME			MAPS	ID
7-Eleven			<a href="#">1</a> , <a href="#">3</a>	153917
ADDRESS			CITY	ZIP
6660 W Sunset Blvd			Los Angeles	90028
DETAILS				
Site Added: 1/1/2013				

DATABASE	STATUS	DISTANCE	ELEVATION	MAP ID
Hist-CalFID-CA	Listed	0.36 miles S	335 ft (43 ft lower than site)	<b>285</b>
SITE NAME			MAPS	ID
1X MOLER, RON & ISRAEL, BOB			<a href="#">1</a> , <a href="#">3</a>	7757663
ADDRESS			CITY	ZIP
1347 CAHUENGA BLVD			HOLLYWOOD	900280000
DETAILS				
Reported Date: 1998				

DATABASE	STATUS	DISTANCE	ELEVATION	MAP ID
AIR-DIST-CA	Listed	0.36 miles W	374 ft (4 ft lower than site)	<b>286</b>
SITE NAME			MAPS	ID
CHURCH OF SCIENTOLOGY INT'L - HOLLYWOOD			<a href="#">1</a> , <a href="#">3</a>	180151-SC
ADDRESS			CITY	ZIP
6724 HOLLYWOOD BLVD			HOLLYWOOD	90028

**DETAILS**

District: South Coast APCD  
 Business Info ID: 180151  
 County Code: LA  
 County: Los Angeles  
 Facility Status: ACTIVE  
 Number of Employees: 0  
 Location Zip Code Extension: Not Reported  
 Facility Representative First Name: BERNARD  
 Facility Representative Last Name: BLANC  
 Location Area Code: 323  
 Location Phone Number: 9603550  
 Location Phone Extension: Not Reported  
 Mailing Address: 1710 IVAR AVE  
 Mailing City: HOLLYWOOD  
 Mailing State: CA  
 Mailing Zip Code: 90028  
 Mailing Zip Code Extension: Not Reported  
 Mailing Area Code: 323  
 Mailing Phone Number: 9603550  
 Mailing Phone Extension: Not Reported  
 Mailing Representative First Name: BERNARD  
 Mailing Representative Last Name: BLANC

DATABASE	STATUS	DISTANCE	ELEVATION	MAP ID
AIR-DIST-CA	Listed	0.37 miles W	383 ft (5 ft higher than site)	<b>287</b>
SITE NAME			MAPS	ID
ALTA HOLLYWOOD			<a href="#">1</a> , <a href="#">3</a>	163405-SC
ADDRESS			CITY	ZIP
1714 N MC CADDEN PL			HOLLYWOOD	90028

**DETAILS**

District: South Coast APCD  
 Business Info ID: 163405  
 County Code: LA  
 County: Los Angeles  
 Facility Status: ACTIVE  
 Number of Employees: 0  
 Location Zip Code Extension: Not Reported  
 Facility Representative First Name: JORDAN  
 Facility Representative Last Name: CHASE  
 Location Area Code: 949  
 Location Phone Number: 3557059  
 Location Phone Extension: Not Reported  
 Mailing Address: 1710 N MC CADDEN PL UNIT A  
 Mailing City: HOLLYWOOD  
 Mailing State: CA  
 Mailing Zip Code: 90028  
 Mailing Zip Code Extension: Not Reported  
 Mailing Area Code: 949  
 Mailing Phone Number: 3557059  
 Mailing Phone Extension: Not Reported  
 Mailing Representative First Name: JORDAN  
 Mailing Representative Last Name: CHASE

DATABASE	STATUS	DISTANCE	ELEVATION	MAP ID
AIR-DIST-CA	Listed	0.37 miles NW	394 ft (16 ft higher than site)	<b>288</b>
SITE NAME			MAPS	ID
LAS PALMAS CLEANERS			<a href="#">1</a> , <a href="#">3</a>	42524-SC
ADDRESS			CITY	ZIP
1751 N LAS PALMAS			HOLLYWOOD	90028

**DETAILS**

District: South Coast APCD  
 Business Info ID: 42524  
 County Code: LA  
 County: Los Angeles  
 Facility Status: OUT OF BUSINESS  
 Number of Employees: 0  
 Location Zip Code Extension: 4816  
 Facility Representative First Name: BIJAN  
 Facility Representative Last Name: TOUBIAN  
 Location Area Code: 213  
 Location Phone Number: 4649397  
 Location Phone Extension: Not Reported  
 Mailing Address: 1751 N LAS PALMAS  
 Mailing City: HOLLYWOOD  
 Mailing State: CA  
 Mailing Zip Code: 90028  
 Mailing Zip Code Extension: 4816  
 Mailing Area Code: 213  
 Mailing Phone Number: 4649397  
 Mailing Phone Extension: Not Reported  
 Mailing Representative First Name: BIJAN  
 Mailing Representative Last Name: TOUBIAN

DATABASE	STATUS	DISTANCE	ELEVATION	MAP ID
AIR-DIST-CA	Listed	0.37 miles NW	394 ft (16 ft higher than site)	<b>288</b>
SITE NAME			MAPS	ID
LAS PALMAS CLEANERS, SUE H S HUH 101020			<a href="#">1</a> , <a href="#">3</a>	101784-SC
ADDRESS			CITY	ZIP
1751 N LAS PALMAS			HOLLYWOOD	90028



**DETAILS**

District: South Coast APCD  
 Business Info ID: 101784  
 County Code: LA  
 County: Los Angeles  
 Facility Status: DUPLICATE  
 Number of Employees: 10  
 Location Zip Code Extension: Not Reported  
 Facility Representative First Name: JIM MAN  
 Facility Representative Last Name: HUH  
 Location Area Code: 213  
 Location Phone Number: 4649397  
 Location Phone Extension: Not Reported  
 Mailing Address: 1751 N LAS PALMAS AVE  
 Mailing City: HOLLYWOOD  
 Mailing State: CA  
 Mailing Zip Code: 90028  
 Mailing Zip Code Extension: Not Reported  
 Mailing Area Code: 213  
 Mailing Phone Number: 4649397  
 Mailing Phone Extension: Not Reported  
 Mailing Representative First Name: JIM MAN  
 Mailing Representative Last Name: HUH

DATABASE	STATUS	DISTANCE	ELEVATION	MAP ID
AIR-DIST-CA	Listed	0.37 miles NW	394 ft (16 ft higher than site)	<b>288</b>
SITE NAME			MAPS	ID
LAS PALMAS CLEANERS			<a href="#">1</a> , <a href="#">3</a>	101020-SC
ADDRESS			CITY	ZIP
1751 N LAS PALMAS			HOLLYWOOD	90028

**DETAILS**

District: South Coast APCD  
 Business Info ID: 101020  
 County Code: LA  
 County: Los Angeles  
 Facility Status: OUT OF BUSINESS  
 Number of Employees: 0  
 Location Zip Code Extension: Not Reported  
 Facility Representative First Name: JIM  
 Facility Representative Last Name: HUH  
 Location Area Code: 213  
 Location Phone Number: 4649397  
 Location Phone Extension: Not Reported  
 Mailing Address: 1751 N LAS PALMAS  
 Mailing City: HOLLYWOOD  
 Mailing State: CA  
 Mailing Zip Code: 90028  
 Mailing Zip Code Extension: Not Reported  
 Mailing Area Code: 213  
 Mailing Phone Number: 4649397  
 Mailing Phone Extension: Not Reported  
 Mailing Representative First Name: JIM  
 Mailing Representative Last Name: HUH

DATABASE	STATUS	DISTANCE	ELEVATION	MAP ID
AIR-DIST-CA	Listed	0.37 miles NW	394 ft (16 ft higher than site)	<b>288</b>
SITE NAME			MAPS	ID
LAS PALMAS CLEANERS, JIN PARK, DBA			<a href="#">1</a> , <a href="#">3</a>	131550-SC
ADDRESS			CITY	ZIP
1751 N LAS PALMAS			HOLLYWOOD	90028

**DETAILS**

District: South Coast APCD  
 Business Info ID: 131550  
 County Code: LA  
 County: Los Angeles  
 Facility Status: ACTIVE  
 Number of Employees: 1  
 Location Zip Code Extension: Not Reported  
 Facility Representative First Name: JIN  
 Facility Representative Last Name: PARK  
 Location Area Code: 323  
 Location Phone Number: 4649397  
 Location Phone Extension: Not Reported  
 Mailing Address: 1751 N LAS PALMAS  
 Mailing City: HOLLYWOOD  
 Mailing State: CA  
 Mailing Zip Code: 90028  
 Mailing Zip Code Extension: Not Reported  
 Mailing Area Code: 323  
 Mailing Phone Number: 4649397  
 Mailing Phone Extension: Not Reported  
 Mailing Representative First Name: JIN  
 Mailing Representative Last Name: PARK

DATABASE	STATUS	DISTANCE	ELEVATION	MAP ID
AIR-DIST-CA	Listed	0.37 miles NW	394 ft (16 ft higher than site)	<b>288</b>
SITE NAME			MAPS	ID
LAS PALMAS CLEANERS			<a href="#">1</a> , <a href="#">3</a>	5759-SC
ADDRESS			CITY	ZIP
1751 N LAS PALMAS AVE			LOS ANGELES	90028

**DETAILS**

District: South Coast APCD  
 Business Info ID: 5759  
 County Code: LA  
 County: Los Angeles  
 Facility Status: OUT OF BUSINESS  
 Number of Employees: 0  
 Location Zip Code Extension: Not Reported  
 Facility Representative First Name: Not Reported  
 Facility Representative Last Name: Not Reported  
 Location Area Code: Not Reported  
 Location Phone Number: Not Reported  
 Location Phone Extension: Not Reported  
 Mailing Address: 1751 N LAS PALMAS AVE  
 Mailing City: LOS ANGELES  
 Mailing State: CA  
 Mailing Zip Code: 90028  
 Mailing Zip Code Extension: Not Reported  
 Mailing Area Code: Not Reported  
 Mailing Phone Number: Not Reported  
 Mailing Phone Extension: Not Reported  
 Mailing Representative First Name: Not Reported  
 Mailing Representative Last Name: Not Reported

DATABASE	STATUS	DISTANCE	ELEVATION	MAP ID
AIR-DIST-CA	Listed	0.37 miles NW	394 ft (16 ft higher than site)	<b>288</b>
SITE NAME			MAPS	ID
LAS PALMAS CLEANERS			<a href="#">1</a> , <a href="#">3</a>	77615-SC
ADDRESS			CITY	ZIP
1751 N LAS PALMAS			HOLLYWOOD	90028

**DETAILS**

District: South Coast APCD  
 Business Info ID: 77615  
 County Code: LA  
 County: Los Angeles  
 Facility Status: OUT OF BUSINESS  
 Number of Employees: 0  
 Location Zip Code Extension: 4816  
 Facility Representative First Name: BEN  
 Facility Representative Last Name: KAU  
 Location Area Code: 213  
 Location Phone Number: 4649397  
 Location Phone Extension: Not Reported  
 Mailing Address: 1751 N LAS PALMAS  
 Mailing City: HOLLYWOOD  
 Mailing State: CA  
 Mailing Zip Code: 90028  
 Mailing Zip Code Extension: 4816  
 Mailing Area Code: 213  
 Mailing Phone Number: 4649397  
 Mailing Phone Extension: Not Reported  
 Mailing Representative First Name: BEN  
 Mailing Representative Last Name: KAU

DATABASE	STATUS	DISTANCE	ELEVATION	MAP ID
DCF2-CA	Listed	0.37 miles NW	394 ft (16 ft higher than site)	<b>288</b>
SITE NAME			MAPS	ID
Las Palmas Professional Clnrs			<a href="#">1</a> , <a href="#">3</a>	57826
ADDRESS			CITY	ZIP
1751 N Las Palmas Ave			Los Angeles	90028

**DETAILS**

County: Los Angeles  
 Executive First Name: Not Reported  
 Executive Last Name: Not Reported  
 Professional Title: Not Reported  
 Executive Title: Not Reported  
 Executive Gender: Not Reported  
 Executive Biography: Not Reported  
 ZIP Four: 4816  
 Carrier Route: C057  
 Delivery Point Barcode: 516  
 Metro Area: LA-Long Bch, CA  
 Neighborhood: Hollywood Hills West  
 Phone Number Combined: (323) 464-9397  
 Fax Number Combined: 0  
 Toll Free Number Combined: 0  
 Website: Not Reported  
 Company Description: Not Reported  
 Primary SIC Code: 721201  
 Primary SIC Description: Cleaners  
 Primary SIC Ad Size: Not Reported  
 Primary SIC Year Appeared: 2012  
 SIC Code 1: 721201  
 SIC Code 1 Description: Cleaners  
 SIC Code 1 Ad Size: Not Reported  
 SIC Code 1 Year Appeared: Not Reported  
 SIC Code 2: Not Reported  
 SIC Code 2 Description: Not Reported

[More Details Link](#)

DATABASE	STATUS	DISTANCE	ELEVATION	MAP ID
DryCleaners-CA	Listed	0.37 miles NW	394 ft (16 ft higher than site)	<b>288</b>
SITE NAME			MAPS	ID
LAS PALMAS CLEANERS			<a href="#">1</a> , <a href="#">3</a>	CAD981616899
ADDRESS			CITY	ZIP
1751 N LAS PALMAS			HOLLYWOOD	900280000

**DETAILS**

EPA ID: CAD981616899  
 Create Date: 4/10/1987  
 Facility Act Ind: N  
 Inact Date: 6/30/1998  
 Facility Street2: Not Reported  
 County: Los Angeles  
 Mailing Name: Not Reported  
 Facility Mailing Address: 1751 N LAS PALMAS AVE  
 Facility Mailing Address 2: Not Reported  
 Facility Mailing City: LOS ANGELES  
 Facility Mailing State: CA  
 Facility Mailing Zip Code: 900284816  
 Region Code: 3  
 Owner Name: --  
 Owner Address: --  
 Owner Address2: Not Reported  
 Owner City: --  
 Owner State: 99  
 Owner Zip Code: --  
 Owner Phone Number: 0000000000  
 Owner Fax Number: Not Reported  
 Contact Name: --  
 Contact Address: INACT PER 98VQ FINAL NOTICE  
 Contact Address2: - BATCH 4/27  
 Contact City: --  
 Contact State: 99  
 Contact Zip Code: --

[More Details Link](#)

DATABASE	STATUS	DISTANCE	ELEVATION	MAP ID
Hist-CalFID-CA	Listed	0.37 miles NW	394 ft (16 ft higher than site)	<b>288</b>
SITE NAME			MAPS	ID
LAS PALMAS CLEANERS, BEN KAU D			<a href="#">1</a> , <a href="#">3</a>	7759748
ADDRESS			CITY	ZIP
1751 N. LAS PALMAS			HOLLYWOOD	900280000
DETAILS				
Reported Date: 1998				

DATABASE	STATUS	DISTANCE	ELEVATION	MAP ID
Hist-CalFID-CA	Listed	0.37 miles NW	394 ft (16 ft higher than site)	<b>288</b>
SITE NAME			MAPS	ID
LAS PALMAS CLEANERS			<a href="#">1</a> , <a href="#">3</a>	238806
ADDRESS			CITY	ZIP
1751 N. LAS PALMAS			HOLLYWOOD	900280000
DETAILS				
Reported Date: 1998				

DATABASE	STATUS	DISTANCE	ELEVATION	MAP ID
Hist-Cleaners	Listed	0.37 miles NW	394 ft (16 ft higher than site)	<b>288</b>
SITE NAME			MAPS	ID
LAS PALMAS PROFESSIONAL CLNRS			<a href="#">1</a> , <a href="#">3</a>	309373-PD
ADDRESS			CITY	ZIP
1751 N LAS PALMAS AVE			LOS ANGELES	90028-4816
DETAILS				
Listing Year: 1997 SIC Category: CLEANERS SIC Code: 721201				

DATABASE	STATUS	DISTANCE	ELEVATION	MAP ID
RCRA-SQG-US	Listed	0.37 miles NW	394 ft (16 ft higher than site)	<b>288</b>
SITE NAME			MAPS	ID
LAS PALMAS CLEANERS			<a href="#">1</a> , <a href="#">3</a>	CAD981616899
ADDRESS			CITY	ZIP
1751 N LAS PALMAS			HOLLYWOOD	90028



**DETAILS**

Additional details may be found online using the following link:  
[http://oaspub.epa.gov/enviro/fii\\_query\\_dtl.disp\\_program\\_facility?pgm\\_sys\\_id\\_in=CAD981616899&pgm\\_sys\\_acrnm\\_in=RCRAINFO](http://oaspub.epa.gov/enviro/fii_query_dtl.disp_program_facility?pgm_sys_id_in=CAD981616899&pgm_sys_acrnm_in=RCRAINFO)  
 Source Type: Implementer  
 Generator Status Universe: SQG  
 Generator Status: Small Quantity Generator  
 NAICS1: DRYCLEANING AND LAUNDRY SERVICES (EXCEPT COIN-OPERATED)  
 Active Site Indicator: H----  
 Operator Name: NOT REQUIRED  
 In Handler Universes: Y  
 In a Universe: Y  
 Short Term Generator: N  
 Importer Activity: N  
 Mixed Waste Generator: N  
 Transporter Activity: N  
 Transfer Facility: N  
 Recycler Activity: N  
 Onsite Burner Exemption: N  
 Furnace Exemption: N  
 Underground Injection Activity: N  
 Receives Waste From Off-site: N  
 Universal Waste: N  
 Universal Waste Destination Facility: N  
 Used Oil Universe: NNNNNNN  
 Federal Universal Waste: N  
 Active Site Federally Regulated TSD: -----  
 Active Site Converter TSD: -----  
 Active Site State Regulated TSD: -----

[More Details Link](#)

DATABASE	STATUS	DISTANCE	ELEVATION	MAP ID
Hist-CalFID-CA	Listed	0.37 miles W	366 ft (12 ft lower than site)	<b>289</b>
SITE NAME			MAPS	ID
1X 1625 LTD PART			<a href="#">1</a> , <a href="#">3</a>	7757140
ADDRESS			CITY	ZIP
1621 N. MCCADDEN PL			HOLLYWOOD	900280000
DETAILS				
Reported Date: 1998				

DATABASE	STATUS	DISTANCE	ELEVATION	MAP ID
Hist-Service Stations	Listed	0.37 miles S	332 ft (46 ft lower than site)	<b>290</b>
SITE NAME			MAPS	ID
LAFD - FIRE STATION 27			<a href="#">1</a> , <a href="#">3</a>	205346
ADDRESS			CITY	ZIP
1327 N. COLE AV			LOS ANGELES	90028
DETAILS				
AS OF DATE: 1/22/2002 SITE TYPE: LOCAL TANK TYPE: UST COUNTY: LOS ANGELES				

DATABASE	STATUS	DISTANCE	ELEVATION	MAP ID
RCRA-SQG-US	Listed	0.37 miles S	332 ft (46 ft lower than site)	<b>290</b>
SITE NAME			MAPS	ID
LA CITY FIRE DEPT 27			<a href="#">1</a> , <a href="#">3</a>	CA0000233726
ADDRESS			CITY	ZIP
1327 N COLE AVE			LOS ANGELES	90028

### DETAILS

Additional details may be found online using the following link:  
[http://oaspub.epa.gov/enviro/fii\\_query\\_dtl\\_disp\\_program\\_facility?pgm\\_sys\\_id\\_in=CA0000233726&pgm\\_sys\\_acrnm\\_in=RCRAINFO](http://oaspub.epa.gov/enviro/fii_query_dtl_disp_program_facility?pgm_sys_id_in=CA0000233726&pgm_sys_acrnm_in=RCRAINFO)  
 Source Type: Notification  
 Generator Status Universe: SQG  
 Generator Status: Small Quantity Generator  
 Active Site Indicator: H----  
 Owner Name: CITY OF LOS ANGELES  
 In Handler Universes: Y  
 In a Universe: Y  
 Short Term Generator: N  
 Importer Activity: N  
 Mixed Waste Generator: N  
 Transporter Activity: N  
 Transfer Facility: N  
 Recycler Activity: N  
 Onsite Burner Exemption: N  
 Furnace Exemption: N  
 Underground Injection Activity: N  
 Receives Waste From Off-site: N  
 Universal Waste: N  
 Universal Waste Destination Facility: N  
 Used Oil Universe: NNNNNNN  
 Federal Universal Waste: N  
 Active Site Federally Regulated TSDF: -----  
 Active Site Converter TSDF: -----  
 Active Site State Regulated TSDF: -----  
 Federal Indicator: ---

[More Details Link](#)

DATABASE	STATUS	DISTANCE	ELEVATION	MAP ID
UST-CA	Listed	0.37 miles S	332 ft (46 ft lower than site)	<b>290</b>
SITE NAME			MAPS	ID
LOS ANGELES FIRE STATION 27			<a href="#">1</a> , <a href="#">3</a>	536088
ADDRESS			CITY	ZIP
1327 COLE AVE			LOS ANGELES	90028

**DETAILS**

More Information on Site? Go to Following Link: <http://geotracker.waterboards.ca.gov/search.asp>  
 Global ID: 24798  
 COUNTY: Los Angeles  
 Permitting Agency: LOS ANGELES, CITY OF  
 Agency Provided Latitude: 34.0969904  
 Agency Provided Longitude: -118.3285929  
 PROJECT TYPE: Not Reported  
 RB Case Number: Not Reported  
 LOC Case Number: Not Reported  
 Case Worker: Not Reported  
 MTBE DATE: Not Reported  
 GW CONC (PPB): Not Reported  
 MATRIX: Not Reported

DATABASE	STATUS	DISTANCE	ELEVATION	MAP ID
AIR-DIST-CA	Listed	0.37 miles SW	344 ft (34 ft lower than site)	<b>291</b>
SITE NAME			MAPS	ID
BURGERS & THINGS ,LORMIC INC			<a href="#">1</a> , <a href="#">3</a>	67567-SC
ADDRESS			CITY	ZIP
6660 W SUNSET BLVD			HOLLYWOOD	90028

**DETAILS**

District: South Coast APCD  
 Business Info ID: 67567  
 County Code: LA  
 County: Los Angeles  
 Facility Status: OUT OF BUSINESS  
 Number of Employees: 0  
 Location Zip Code Extension: 7120  
 Facility Representative First Name: Not Reported  
 Facility Representative Last Name: Not Reported  
 Location Area Code: Not Reported  
 Location Phone Number: Not Reported  
 Location Phone Extension: Not Reported  
 Mailing Address: 6660 W SUNSET BLVD  
 Mailing City: HOLLYWOOD  
 Mailing State: CA  
 Mailing Zip Code: 90028  
 Mailing Zip Code Extension: 7120  
 Mailing Area Code: Not Reported  
 Mailing Phone Number: Not Reported  
 Mailing Phone Extension: Not Reported  
 Mailing Representative First Name: Not Reported  
 Mailing Representative Last Name: Not Reported

DATABASE	STATUS	DISTANCE	ELEVATION	MAP ID
AIR-DIST-CA	Listed	0.37 miles SW	344 ft (34 ft lower than site)	<b>291</b>
SITE NAME			MAPS	ID
OTTO'S DRY CLEANERS & LAUNDRY			<a href="#">1</a> , <a href="#">3</a>	128336-SC
ADDRESS			CITY	ZIP
6660 SUNSET BLVD SUITE G			HOLLYWOOD	90028

**DETAILS**

District: South Coast APCD  
 Business Info ID: 128336  
 County Code: LA  
 County: Los Angeles  
 Facility Status: INACTIVE  
 Number of Employees: 3  
 Location Zip Code Extension: Not Reported  
 Facility Representative First Name: SERGIO  
 Facility Representative Last Name: UNKNOWN  
 Location Area Code: 323  
 Location Phone Number: 4667673  
 Location Phone Extension: Not Reported  
 Mailing Address: 6660 SUNSET BLVD SUITE G  
 Mailing City: HOLLYWOOD  
 Mailing State: CA  
 Mailing Zip Code: 90028  
 Mailing Zip Code Extension: Not Reported  
 Mailing Area Code: 323  
 Mailing Phone Number: 4667673  
 Mailing Phone Extension: Not Reported  
 Mailing Representative First Name: SERGIO  
 Mailing Representative Last Name: UNKNOWN

DATABASE	STATUS	DISTANCE	ELEVATION	MAP ID
AIR-DIST-CA	Listed	0.37 miles SW	344 ft (34 ft lower than site)	<b>291</b>
SITE NAME			MAPS	ID
ROSE CLEANERS			<a href="#">1</a> , <a href="#">3</a>	99656-SC
ADDRESS			CITY	ZIP
6660 W SUNSET BLVD STE G			HOLLYWOOD	90028

**DETAILS**

District: South Coast APCD  
 Business Info ID: 99656  
 County Code: LA  
 County: Los Angeles  
 Facility Status: ACTIVE  
 Number of Employees: 2  
 Location Zip Code Extension: Not Reported  
 Facility Representative First Name: TIM  
 Facility Representative Last Name: TRUONG  
 Location Area Code: 213  
 Location Phone Number: 4667073  
 Location Phone Extension: Not Reported  
 Mailing Address: 6660 W SUNSET BLVD  
 Mailing City: HOLLYWOOD  
 Mailing State: CA  
 Mailing Zip Code: 90028  
 Mailing Zip Code Extension: Not Reported  
 Mailing Area Code: 213  
 Mailing Phone Number: 4667073  
 Mailing Phone Extension: Not Reported  
 Mailing Representative First Name: TIM  
 Mailing Representative Last Name: TRUONG

DATABASE	STATUS	DISTANCE	ELEVATION	MAP ID
DryCleaners-CA	Listed	0.37 miles SW	344 ft (34 ft lower than site)	<b>291</b>
SITE NAME			MAPS	ID
ROSE CLEANERS			<a href="#">1</a> , <a href="#">3</a>	CAD981974793
ADDRESS			CITY	ZIP
6660 SUNSET BLVD			HOLLYWOOD	900280000

**DETAILS**

EPA ID: CAD981974793  
 Create Date: 7/3/1987  
 Facility Act Ind: N  
 Inact Date: 6/30/1998  
 Facility Street2: Not Reported  
 County: Los Angeles  
 Mailing Name: Not Reported  
 Facility Mailing Address: 6660 W SUNSET BLVD  
 Facility Mailing Address 2: Not Reported  
 Facility Mailing City: LOS ANGELES  
 Facility Mailing State: CA  
 Facility Mailing Zip Code: 900287161  
 Region Code: 3  
 Owner Name: --  
 Owner Address: --  
 Owner Address2: Not Reported  
 Owner City: --  
 Owner State: 99  
 Owner Zip Code: --  
 Owner Phone Number: 0000000000  
 Owner Fax Number: Not Reported  
 Contact Name: --  
 Contact Address: INACT PER 98VQ FINAL NOTICE  
 Contact Address2: - BATCH 4/27  
 Contact City: --  
 Contact State: 99  
 Contact Zip Code: --

[More Details Link](#)

DATABASE	STATUS	DISTANCE	ELEVATION	MAP ID
DryCleaners-CA	Listed	0.37 miles SW	344 ft (34 ft lower than site)	<b>291</b>
SITE NAME			MAPS	ID
HENRY'S CLEANERS			<a href="#">1</a> , <a href="#">3</a>	CAL000309567
ADDRESS			CITY	ZIP
6660 SUNSET BLVD STE G			HOLLYWOOD	90028



**DETAILS**

EPA ID: CAL000309567  
 Create Date: 7/27/2006 10:34:46 AM  
 Facility Act Ind: N  
 Inact Date: 6/30/2007  
 Facility Street2: Not Reported  
 County: Los Angeles  
 Mailing Name: Not Reported  
 Facility Mailing Address: 6660 SUNSET BLVD STE G  
 Facility Mailing Address 2: Not Reported  
 Facility Mailing City: HOLLYWOOD  
 Facility Mailing State: CA  
 Facility Mailing Zip Code: 900287161  
 Region Code: 3  
 Owner Name: MARIO PEREZ & RENE MORALES  
 Owner Address: 6660 SUNSET BLVD STE G  
 Owner Address2: Not Reported  
 Owner City: HOLLYWOOD  
 Owner State: CA  
 Owner Zip Code: 90028  
 Owner Phone Number: 3234667673  
 Owner Fax Number: Not Reported  
 Contact Name: MARIO PEREZ & RENE MORALES  
 Contact Address: 6660 SUNSET BLVD STE G  
 Contact Address2: Not Reported  
 Contact City: HOLLYWOOD  
 Contact State: CA  
 Contact Zip Code: 90028

[More Details Link](#)

DATABASE	STATUS	DISTANCE	ELEVATION	MAP ID
Hist-CalFID-CA	Listed	0.37 miles SW	344 ft (34 ft lower than site)	<b>291</b>
SITE NAME			MAPS	ID
SIR SPEEDY			<a href="#">1</a> , <a href="#">3</a>	7760339
ADDRESS			CITY	ZIP
6660 SUNSET BLVD			HOLLYWOOD	900280000
DETAILS				
Reported Date: 1998				

DATABASE	STATUS	DISTANCE	ELEVATION	MAP ID
Hist-CalFID-CA	Listed	0.37 miles SW	344 ft (34 ft lower than site)	<b>291</b>
SITE NAME			MAPS	ID
ROSE CLEANERS			<a href="#">1</a> , <a href="#">3</a>	360555
ADDRESS			CITY	ZIP
6660 SUNSET BLVD			HOLLYWOOD	900280000
DETAILS				
Reported Date: 1998				

DATABASE	STATUS	DISTANCE	ELEVATION	MAP ID
Hist-CalFID-CA	Listed	0.37 miles SW	344 ft (34 ft lower than site)	<b>291</b>
SITE NAME			MAPS	ID
SIR SPEEDY PRINTING			<a href="#">1</a> , <a href="#">3</a>	7713727
ADDRESS			CITY	ZIP
6660 SUNSET BLVD			HOLLYWOOD	900280000
DETAILS				
Reported Date: 1998				

DATABASE	STATUS	DISTANCE	ELEVATION	MAP ID
RCRA-SQG-US	Listed	0.37 miles SW	344 ft (34 ft lower than site)	<b>291</b>
SITE NAME			MAPS	ID
ROSE CLEANERS			<a href="#">1</a> , <a href="#">3</a>	CAD981974793
ADDRESS			CITY	ZIP
6660 SUNSET BLVD			HOLLYWOOD	90028

### DETAILS

Additional details may be found online using the following link:  
[http://oaspub.epa.gov/enviro/fii\\_query\\_dtl\\_disp\\_program\\_facility?pgm\\_sys\\_id\\_in=CAD981974793&pgm\\_sys\\_acrnm\\_in=RCRAINFO](http://oaspub.epa.gov/enviro/fii_query_dtl_disp_program_facility?pgm_sys_id_in=CAD981974793&pgm_sys_acrnm_in=RCRAINFO)  
 Source Type: Notification  
 Generator Status Universe: SQG  
 Generator Status: Small Quantity Generator  
 Active Site Indicator: H----  
 Owner Name: TONY QUAN  
 In Handler Universes: Y  
 In a Universe: Y  
 Short Term Generator: N  
 Importer Activity: N  
 Mixed Waste Generator: N  
 Transporter Activity: N  
 Transfer Facility: N  
 Recycler Activity: N  
 Onsite Burner Exemption: N  
 Furnace Exemption: N  
 Underground Injection Activity: N  
 Receives Waste From Off-site: N  
 Universal Waste: N  
 Universal Waste Destination Facility: N  
 Used Oil Universe: NNNNNNN  
 Federal Universal Waste: N  
 Active Site Federally Regulated TSD: -----  
 Active Site Converter TSD: -----  
 Active Site State Regulated TSD: -----  
 Federal Indicator: ---

[More Details Link](#)

DATABASE	STATUS	DISTANCE	ELEVATION	MAP ID
AIR-DIST-CA	Listed	0.37 miles S	332 ft (46 ft lower than site)	<b>292</b>
SITE NAME			MAPS	ID
LA CITY, FIRE STA # 27			<a href="#">1</a> , <a href="#">3</a>	87608-SC
ADDRESS			CITY	ZIP
1333 N COLE AVE			LOS ANGELES	90027

**DETAILS**

District: South Coast APCD  
 Business Info ID: 87608  
 County Code: LA  
 County: Los Angeles  
 Facility Status: ACTIVE  
 Number of Employees: 0  
 Location Zip Code Extension: Not Reported  
 Facility Representative First Name: CHRYSTAL  
 Facility Representative Last Name: SWINSON  
 Location Area Code: 213  
 Location Phone Number: 4858432  
 Location Phone Extension: Not Reported  
 Mailing Address: 111 E FIRST ST., CITY HALL SOUTH ATTN: LEE MOORE, RM 600  
 Mailing City: LOS ANGELES  
 Mailing State: CA  
 Mailing Zip Code: 90012  
 Mailing Zip Code Extension: 4138  
 Mailing Area Code: 213  
 Mailing Phone Number: 4858432  
 Mailing Phone Extension: Not Reported  
 Mailing Representative First Name: CHRYSTAL  
 Mailing Representative Last Name: SWINSON

DATABASE	STATUS	DISTANCE	ELEVATION	MAP ID
Hist-USTReg-CA	Listed	0.37 miles S	332 ft (46 ft lower than site)	<b>292</b>
SITE NAME			MAPS	ID
FIRE STATION 27			<a href="#">1</a> , <a href="#">3</a>	4022046
ADDRESS			CITY	ZIP
1333 N COLE			LOS ANGELES	90028
DETAILS				
Reported Date: 1998				

DATABASE	STATUS	DISTANCE	ELEVATION	MAP ID
DCF2-CA	Listed	0.37 miles NW	417 ft (39 ft higher than site)	<b>293</b>
SITE NAME			MAPS	ID
White Glove Cleaning			<a href="#">1, 3</a>	63860
ADDRESS			CITY	ZIP
6650 Franklin Ave			Los Angeles	90028
DETAILS				
<p>County: Los Angeles            Executive First Name: Not Reported            Executive Last Name: Not Reported            Professional Title: Not Reported            Executive Title: Not Reported            Executive Gender: Not Reported            Executive Biography: Not Reported            ZIP Four: 4789            Carrier Route: C003            Delivery Point Barcode: 995            Metro Area: LA-Long Bch, CA            Neighborhood: Hollywood Hills West            Phone Number Combined: (323) 460-4110            Fax Number Combined: 0            Toll Free Number Combined: 0            Website: Not Reported            Company Description: Not Reported            Primary SIC Code: 721201            Primary SIC Description: Cleaners            Primary SIC Ad Size: Regular            Primary SIC Year Appeared: 2009            SIC Code 1: 721201            SIC Code 1 Description: Cleaners            SIC Code 1 Ad Size: Not Reported            SIC Code 1 Year Appeared: Not Reported            SIC Code 2: 734902            SIC Code 2 Description: Janitor Service</p> <p><a href="#">More Details Link</a></p>				

DATABASE	STATUS	DISTANCE	ELEVATION	MAP ID
Hist-CalFID-CA	Listed	0.37 miles SW	349 ft (29 ft lower than site)	<b>294</b>
SITE NAME			MAPS	ID
LOS ANGELES MULTISPECIALITY			<a href="#">1</a> , <a href="#">3</a>	3203042
ADDRESS			CITY	ZIP
6705 SUNSET BLVD			LOS ANGELES	900280000
DETAILS				
Reported Date: 1998				

DATABASE	STATUS	DISTANCE	ELEVATION	MAP ID
RCRA-SQG-US	Listed	0.37 miles SW	349 ft (29 ft lower than site)	<b>294</b>
SITE NAME			MAPS	ID
LOS ANGELES MULTISPECIALITY			<a href="#">1</a> , <a href="#">3</a>	CAD983633843
ADDRESS			CITY	ZIP
6705 SUNSET BLVD			LOS ANGELES	90028

### DETAILS

Additional details may be found online using the following link:  
[http://oaspub.epa.gov/enviro/fii\\_query\\_dtl\\_disp\\_program\\_facility?pgm\\_sys\\_id\\_in=CAD983633843&pgm\\_sys\\_acrnm\\_in=RCRAINFO](http://oaspub.epa.gov/enviro/fii_query_dtl_disp_program_facility?pgm_sys_id_in=CAD983633843&pgm_sys_acrnm_in=RCRAINFO)  
 Source Type: Notification  
 Generator Status Universe: SQG  
 Generator Status: Small Quantity Generator  
 Active Site Indicator: H----  
 Owner Name: KENNETH SAUNDERS MD  
 In Handler Universes: Y  
 In a Universe: Y  
 Short Term Generator: N  
 Importer Activity: N  
 Mixed Waste Generator: N  
 Transporter Activity: N  
 Transfer Facility: N  
 Recycler Activity: N  
 Onsite Burner Exemption: N  
 Furnace Exemption: N  
 Underground Injection Activity: N  
 Receives Waste From Off-site: N  
 Universal Waste: N  
 Universal Waste Destination Facility: N  
 Used Oil Universe: NNNNNNN  
 Federal Universal Waste: N  
 Active Site Federally Regulated TSD: -----  
 Active Site Converter TSD: -----  
 Active Site State Regulated TSD: -----  
 Federal Indicator: ---

[More Details Link](#)

DATABASE	STATUS	DISTANCE	ELEVATION	MAP ID
AIR-DIST-CA	Listed	0.37 miles W	369 ft (9 ft lower than site)	<b>295</b>
SITE NAME			MAPS	ID
MAX FACTOR & CO			<a href="#">1</a> , <a href="#">3</a>	1933-SC
ADDRESS			CITY	ZIP
1655 N MC CADDEN PL			HOLLYWOOD	90028

**DETAILS**

District: South Coast APCD  
 Business Info ID: 1933  
 County Code: LA  
 County: Los Angeles  
 Facility Status: OUT OF BUSINESS  
 Number of Employees: 0  
 Location Zip Code Extension: Not Reported  
 Facility Representative First Name: Not Reported  
 Facility Representative Last Name: Not Reported  
 Location Area Code: Not Reported  
 Location Phone Number: Not Reported  
 Location Phone Extension: Not Reported  
 Mailing Address: 1655 N MC CADDEN PL  
 Mailing City: HOLLYWOOD  
 Mailing State: CA  
 Mailing Zip Code: 90028  
 Mailing Zip Code Extension: Not Reported  
 Mailing Area Code: Not Reported  
 Mailing Phone Number: Not Reported  
 Mailing Phone Extension: Not Reported  
 Mailing Representative First Name: Not Reported  
 Mailing Representative Last Name: Not Reported

DATABASE	STATUS	DISTANCE	ELEVATION	MAP ID
AIR-DIST-CA	Listed	0.37 miles W	369 ft (9 ft lower than site)	<b>295</b>
SITE NAME			MAPS	ID
MUSICIANS INSTITUTE			<a href="#">1</a> , <a href="#">3</a>	171600-SC
ADDRESS			CITY	ZIP
1655 N MCCADDEN PL			LOS ANGELES	90028



**DETAILS**

District: South Coast APCD  
 Business Info ID: 171600  
 County Code: LA  
 County: Los Angeles  
 Facility Status: ACTIVE  
 Number of Employees: 0  
 Location Zip Code Extension: 6157  
 Facility Representative First Name: MICHAEL  
 Facility Representative Last Name: PHIFFER  
 Location Area Code: 323  
 Location Phone Number: 8601126  
 Location Phone Extension: Not Reported  
 Mailing Address: 1655 N MCCADDEN PL  
 Mailing City: LOS ANGELES  
 Mailing State: CA  
 Mailing Zip Code: 90028  
 Mailing Zip Code Extension: 6157  
 Mailing Area Code: 323  
 Mailing Phone Number: 8601126  
 Mailing Phone Extension: Not Reported  
 Mailing Representative First Name: MICHAEL  
 Mailing Representative Last Name: PHIFFER

DATABASE	STATUS	DISTANCE	ELEVATION	MAP ID
Hist-CalFID-CA	Listed	0.37 miles W	369 ft (9 ft lower than site)	<b>295</b>
SITE NAME			MAPS	ID
MAX FACTOR & CO			<a href="#">1</a> , <a href="#">3</a>	262528
ADDRESS			CITY	ZIP
1655 N. MCCADDEN PL			HOLLYWOOD	902500000
DETAILS				
Reported Date: 1998				

DATABASE	STATUS	DISTANCE	ELEVATION	MAP ID
RCRA-SQG-US	Listed	0.37 miles W	369 ft (9 ft lower than site)	<b>295</b>
SITE NAME			MAPS	ID
MAX FACTOR & CO			<a href="#">1, 3</a>	CAD094002805
ADDRESS			CITY	ZIP
1655 N MCCADDEN PL			HOLLYWOOD	90028

#### DETAILS

Additional details may be found online using the following link:

[http://oaspub.epa.gov/enviro/fii\\_query\\_dtl.disp\\_program\\_facility?pgm\\_sys\\_id\\_in=CAD094002805&pgm\\_sys\\_acrnm\\_in=RCRAINFO](http://oaspub.epa.gov/enviro/fii_query_dtl.disp_program_facility?pgm_sys_id_in=CAD094002805&pgm_sys_acrnm_in=RCRAINFO)

Source Type: Implementer

Generator Status Universe: SQG

Generator Status: Small Quantity Generator

Active Site Indicator: H----

Operator Name: NOT REQUIRED

In Handler Universes: Y

In a Universe: Y

Short Term Generator: N

Importer Activity: N

Mixed Waste Generator: N

Transporter Activity: N

Transfer Facility: N

Recycler Activity: N

Onsite Burner Exemption: N

Furnace Exemption: N

Underground Injection Activity: N

Receives Waste From Off-site: N

Universal Waste: N

Universal Waste Destination Facility: N

Used Oil Universe: NNNNNNN

Federal Universal Waste: N

Active Site Federally Regulated TSD: -----

Active Site Converter TSD: -----

Active Site State Regulated TSD: -----

Federal Indicator: ---

[More Details Link](#)

DATABASE	STATUS	DISTANCE	ELEVATION	MAP ID
Hist-LUSTIS-CA	Listed	0.37 miles N	424 ft (46 ft higher than site)	<b>296</b>
SITE NAME			MAPS	ID
CHEVRON #9-0458			<a href="#">1</a> , <a href="#">3</a>	931878
ADDRESS			CITY	ZIP
1934 CAHUENGA BLVD			LOS ANGELES	90068
DETAILS				
Reported Date: 1998				

DATABASE	STATUS	DISTANCE	ELEVATION	MAP ID
HIST-R4-CA	Listed	0.37 miles N	424 ft (46 ft higher than site)	<b>296</b>
SITE NAME			MAPS	ID
CHEVRON #9-0458			<a href="#">1</a> , <a href="#">3</a>	900680034-UST
ADDRESS			CITY	ZIP
1934 CAHUENGA BLVD			LOS ANGELES	90068
DETAILS				
Type: UST Source of the list: Region 4 - Los Angeles Regional Water Quality Control Board CASENO: 900680034 STAFF: Not Reported LEGENDCODE: RC LOCATION COMMUNITY: Hollywood LOCATION XSTREET: DIX STATUS: 9 LEADAGENCY: R DISTANCE: 15336 STATE_WELL: TLP01 DTW: 0 LAT: 34.1059936502 LONG: -118.330371891				

DATABASE	STATUS	DISTANCE	ELEVATION	MAP ID
LUST-Closed-CA	Completed - Case Closed	0.37 miles N	424 ft (46 ft higher than site)	<b>296</b>
SITE NAME			MAPS	ID
CHEVRON #9-0458			<a href="#">1</a> , <a href="#">3</a>	T0603701217
ADDRESS			CITY	ZIP
1934 CAHUENGA BLVD			LOS ANGELES	90068

#### DETAILS

##### Sites Details

URL: [http://geotracker.waterboards.ca.gov/profile\\_report.asp?global\\_id=T0603701217](http://geotracker.waterboards.ca.gov/profile_report.asp?global_id=T0603701217)

Global ID: T0603701217

Case Type: LUST Cleanup Site

Status: Completed - Case Closed

Status Date: 1997-01-15 00:00:00

Lead Agency: LOS ANGELES RWQCB (REGION 4)

Case Worker: YR

Local Agency: LOS ANGELES, CITY OF

RB Case Number: 900680034

Loc Case Number: Not Reported

File Location: Not Reported

Potential Contaminants of Concern: Gasoline

Potential Media Affected: Aquifer used for drinking water supply

Site History: Not Reported

Agency Provided Latitude: 34.106263

Agency Provided Longitude: -118.33033

##### MTBE/Region Details

: Not Reported

##### Regulatory Activities Details

Action Date: 1988-03-08

Action Type: Other

Action: LeakDiscovery

Action Date: 1988-03-08

[More Details Link](#)

DATABASE	STATUS	DISTANCE	ELEVATION	MAP ID
UST-Priority-CA	Listed	0.37 miles N	424 ft (46 ft higher than site)	<b>296</b>
SITE NAME			MAPS	ID
CHEVRON #9-0458			<a href="#">1</a> , <a href="#">3</a>	4699
ADDRESS			CITY	ZIP
1934 CAHUENGA BLVD			LOS ANGELES	90068
DETAILS				
<p>Facility Information            Global ID: 4699            Claim Number: T0603701217            County: Los Angeles            Priority: D            Rank: 161            Report Date: 3/11/1988            Stop Date: 3/8/1988            Discovered Date: 3/8/1988            Claimant: CHEVRON PRODUCTS COMPANY            Lead Agency: LOS ANGELES RWQCB (REGION 4)            Regional Board: LOS ANGELES RWQCB (REGION 4)            Region: LOS ANGELES RWQCB            Region Code: REGION 4</p> <p>GIS Information            Agency Provided Longitude: -118.33033            Agency Provided Latitude: 34.106263</p>				

DATABASE	STATUS	DISTANCE	ELEVATION	MAP ID
Hist-CalFID-CA	Listed	0.38 miles SE	340 ft (38 ft lower than site)	<b>297</b>
SITE NAME			MAPS	ID
FROMEX ONE HOUR			<a href="#">1</a> , <a href="#">3</a>	7745328
ADDRESS			CITY	ZIP
1412 VINE ST			HOLLYWOOD	90028

DETAILS				
Reported Date: 1998				

DATABASE	STATUS	DISTANCE	ELEVATION	MAP ID
Hist-CalFID-CA	Listed	0.38 miles SE	340 ft (38 ft lower than site)	<b>297</b>
SITE NAME			MAPS	ID
FROMEX ONE HR PHOTO HOLLYWOOD			<a href="#">1</a> , <a href="#">3</a>	3768827
ADDRESS			CITY	ZIP
1412 VINE ST			HOLLYWOOD	90028

DETAILS				
Reported Date: 1998				

DATABASE	STATUS	DISTANCE	ELEVATION	MAP ID
RCRA-SQG-US	Listed	0.38 miles SE	340 ft (38 ft lower than site)	<b>297</b>
SITE NAME			MAPS	ID
FROMEX ONE HR PHOTO HOLLYWOOD			<a href="#">1</a> , <a href="#">3</a>	CAD983644733
ADDRESS			CITY	ZIP
1412 VINE ST			HOLLYWOOD	90028

### DETAILS

Additional details may be found online using the following link:  
[http://oaspub.epa.gov/enviro/fii\\_query\\_dtl.disp\\_program\\_facility?pgm\\_sys\\_id\\_in=CAD983644733&pgm\\_sys\\_acrnm\\_in=RCRAINFO](http://oaspub.epa.gov/enviro/fii_query_dtl.disp_program_facility?pgm_sys_id_in=CAD983644733&pgm_sys_acrnm_in=RCRAINFO)  
 Source Type: Notification  
 Generator Status Universe: SQG  
 Generator Status: Small Quantity Generator  
 Active Site Indicator: H----  
 Owner Name: RAVENROCK INC  
 In Handler Universes: Y  
 In a Universe: Y  
 Short Term Generator: N  
 Importer Activity: N  
 Mixed Waste Generator: N  
 Transporter Activity: N  
 Transfer Facility: N  
 Recycler Activity: N  
 Onsite Burner Exemption: N  
 Furnace Exemption: N  
 Underground Injection Activity: N  
 Receives Waste From Off-site: N  
 Universal Waste: N  
 Universal Waste Destination Facility: N  
 Used Oil Universe: NNNNNNN  
 Federal Universal Waste: N  
 Active Site Federally Regulated TSD: -----  
 Active Site Converter TSD: -----  
 Active Site State Regulated TSD: -----  
 Federal Indicator: ---

[More Details Link](#)

DATABASE	STATUS	DISTANCE	ELEVATION	MAP ID
AIR-DIST-CA	Listed	0.38 miles NE	440 ft (62 ft higher than site)	<b>298</b>
SITE NAME			MAPS	ID
THE RELIABLE COMPANY		004995	<a href="#">1</a> , <a href="#">3</a>	31700-SC
ADDRESS			CITY	ZIP
11151 VAN			NORTH HOLLYWOOD	00000

**DETAILS**

District: South Coast APCD  
 Business Info ID: 31700  
 County Code: LA  
 County: Los Angeles  
 Facility Status: DUPLICATE  
 Number of Employees: 0  
 Location Zip Code Extension: Not Reported  
 Facility Representative First Name: UNKNOWN  
 Facility Representative Last Name: UNKNOWN  
 Location Area Code: 213  
 Location Phone Number: 8777161  
 Location Phone Extension: Not Reported  
 Mailing Address: 11151 VAN OWEN  
 Mailing City: NORTH HOLLYWOOD  
 Mailing State: CA  
 Mailing Zip Code: 91605  
 Mailing Zip Code Extension: 6316  
 Mailing Area Code: 213  
 Mailing Phone Number: 8777161  
 Mailing Phone Extension: Not Reported  
 Mailing Representative First Name: UNKNOWN  
 Mailing Representative Last Name: UNKNOWN

DATABASE	STATUS	DISTANCE	ELEVATION	MAP ID
AIR-DIST-CA	Listed	0.38 miles NE	440 ft (62 ft higher than site)	<b>298</b>
SITE NAME			MAPS	ID
SAV-ON DEALER, #3			<a href="#">1</a> , <a href="#">3</a>	34736-SC
ADDRESS			CITY	ZIP
12504 VAN			NORTH HOLLYWOOD	00000



**DETAILS**

District: South Coast APCD  
 Business Info ID: 34736  
 County Code: LA  
 County: Los Angeles  
 Facility Status: OUT OF BUSINESS  
 Number of Employees: 0  
 Location Zip Code Extension: Not Reported  
 Facility Representative First Name: UNKNOWN  
 Facility Representative Last Name: UNKNOWN  
 Location Area Code: 213  
 Location Phone Number: 9976298  
 Location Phone Extension: Not Reported  
 Mailing Address: 12504 VAN OWEN  
 Mailing City: NORTH HOLLYWOOD  
 Mailing State: CA  
 Mailing Zip Code: 91605  
 Mailing Zip Code Extension: 5320  
 Mailing Area Code: 213  
 Mailing Phone Number: 9976298  
 Mailing Phone Extension: Not Reported  
 Mailing Representative First Name: UNKNOWN  
 Mailing Representative Last Name: UNKNOWN

DATABASE	STATUS	DISTANCE	ELEVATION	MAP ID
AIR-DIST-CA	Listed	0.38 miles N	424 ft (46 ft higher than site)	<b>299</b>
SITE NAME			MAPS	ID
CHEVRON PRODUCTS CO, SS #9-0458			<a href="#">1</a> , <a href="#">3</a>	115283-SC
ADDRESS			CITY	ZIP
1934 N CAHUENGA BLVD			LOS ANGELES	90028

**DETAILS**

District: South Coast APCD  
 Business Info ID: 115283  
 County Code: LA  
 County: Los Angeles  
 Facility Status: SOLD  
 Number of Employees: 0  
 Location Zip Code Extension: Not Reported  
 Facility Representative First Name: STATION  
 Facility Representative Last Name: MANAGER  
 Location Area Code: 925  
 Location Phone Number: 8429002  
 Location Phone Extension: Not Reported  
 Mailing Address: P O BOX 6004 ATTN: PERMIT DESK  
 Mailing City: SAN RAMON  
 Mailing State: CA  
 Mailing Zip Code: 94583  
 Mailing Zip Code Extension: Not Reported  
 Mailing Area Code: 925  
 Mailing Phone Number: 8429002  
 Mailing Phone Extension: Not Reported  
 Mailing Representative First Name: STATION  
 Mailing Representative Last Name: MANAGER

DATABASE	STATUS	DISTANCE	ELEVATION	MAP ID
AIR-DIST-CA	Listed	0.38 miles N	424 ft (46 ft higher than site)	<b>299</b>
SITE NAME			MAPS	ID
CHEVRON USA INC SS#9-0458			<a href="#">1</a> , <a href="#">3</a>	70895-SC
ADDRESS			CITY	ZIP
1934 CAHUENGA BLVD			LOS ANGELES	90028

**DETAILS**

District: South Coast APCD  
 Business Info ID: 70895  
 County Code: LA  
 County: Los Angeles  
 Facility Status: OUT OF BUSINESS  
 Number of Employees: 0  
 Location Zip Code Extension: Not Reported  
 Facility Representative First Name: Not Reported  
 Facility Representative Last Name: Not Reported  
 Location Area Code: Not Reported  
 Location Phone Number: Not Reported  
 Location Phone Extension: Not Reported  
 Mailing Address: 1934 CAHUENGA BLVD  
 Mailing City: LOS ANGELES  
 Mailing State: CA  
 Mailing Zip Code: 90028  
 Mailing Zip Code Extension: Not Reported  
 Mailing Area Code: Not Reported  
 Mailing Phone Number: Not Reported  
 Mailing Phone Extension: Not Reported  
 Mailing Representative First Name: Not Reported  
 Mailing Representative Last Name: Not Reported

DATABASE	STATUS	DISTANCE	ELEVATION	MAP ID
AIR-DIST-CA	Listed	0.38 miles N	424 ft (46 ft higher than site)	<b>299</b>
SITE NAME			MAPS	ID
CHEVRON DLR, JORGE RODRIQUEZ SS#9-0458			<a href="#">1</a> , <a href="#">3</a>	27167-SC
ADDRESS			CITY	ZIP
1934 N CAHUENGA BLVD			LOS ANGELES	90028

**DETAILS**

District: South Coast APCD  
 Business Info ID: 27167  
 County Code: LA  
 County: Los Angeles  
 Facility Status: SOLD  
 Number of Employees: 0  
 Location Zip Code Extension: Not Reported  
 Facility Representative First Name: UNKNOWN  
 Facility Representative Last Name: UNKNOWN  
 Location Area Code: 213  
 Location Phone Number: 4629465  
 Location Phone Extension: Not Reported  
 Mailing Address: P O BOX 6004 ATTN: PERMIT DESK  
 Mailing City: SAN RAMON  
 Mailing State: CA  
 Mailing Zip Code: 94583  
 Mailing Zip Code Extension: Not Reported  
 Mailing Area Code: 213  
 Mailing Phone Number: 4629465  
 Mailing Phone Extension: Not Reported  
 Mailing Representative First Name: UNKNOWN  
 Mailing Representative Last Name: UNKNOWN

DATABASE	STATUS	DISTANCE	ELEVATION	MAP ID
AIR-DIST-CA	Listed	0.38 miles N	424 ft (46 ft higher than site)	<b>299</b>
SITE NAME			MAPS	ID
HOLLYWOOD OIL CORPORATION			<a href="#">1</a> , <a href="#">3</a>	137366-SC
ADDRESS			CITY	ZIP
1934 N CAHUENGA BLVD			LOS ANGELES	90028

**DETAILS**

District: South Coast APCD  
 Business Info ID: 137366  
 County Code: LA  
 County: Los Angeles  
 Facility Status: ACTIVE  
 Number of Employees: 5  
 Location Zip Code Extension: Not Reported  
 Facility Representative First Name: BENNY  
 Facility Representative Last Name: NAPANZI  
 Location Area Code: 818  
 Location Phone Number: 3914024  
 Location Phone Extension: Not Reported  
 Mailing Address: 1934 N CAHUENGA BLVD  
 Mailing City: LOS ANGELES  
 Mailing State: CA  
 Mailing Zip Code: 90028  
 Mailing Zip Code Extension: Not Reported  
 Mailing Area Code: 818  
 Mailing Phone Number: 3914024  
 Mailing Phone Extension: Not Reported  
 Mailing Representative First Name: BENNY  
 Mailing Representative Last Name: NAPANZI

DATABASE	STATUS	DISTANCE	ELEVATION	MAP ID
Hist-CalFID-CA	Listed	0.38 miles N	424 ft (46 ft higher than site)	<b>299</b>
SITE NAME			MAPS	ID
1X CHEVRON USA			<a href="#">1</a> , <a href="#">3</a>	931878
ADDRESS			CITY	ZIP
1934 CAHUENGA BLVD			LOS ANGELES	900280000
DETAILS				
Reported Date: 1998				

DATABASE	STATUS	DISTANCE	ELEVATION	MAP ID
Hist-Service Stations	Listed	0.38 miles N	424 ft (46 ft higher than site)	<b>299</b>
SITE NAME			MAPS	ID
JORGE RODRIGUEZ CHEVRON			<a href="#">1</a> , <a href="#">3</a>	29019-PD
ADDRESS			CITY	ZIP
1934 N CAHUENGA BLVD			LOS ANGELES	90068-3853
DETAILS				
Listing Year: 1997 SIC Category: SERVICE STATIONS-GASOLINE & OIL SIC Code: 554101				

DATABASE	STATUS	DISTANCE	ELEVATION	MAP ID
Hist-Service Stations	Listed	0.38 miles N	424 ft (46 ft higher than site)	<b>299</b>
SITE NAME			MAPS	ID
CHEVRON STATIONS			<a href="#">1</a> , <a href="#">3</a>	104201
ADDRESS			CITY	ZIP
1934 N CAHUENGA BLVD			Los Angeles	90068
DETAILS				
Sic Code: 5541 Desc: Service Stations/Vehicle Fueling Site Added: 2/2010				

DATABASE	STATUS	DISTANCE	ELEVATION	MAP ID
Hist-Service Stations	Listed	0.38 miles N	424 ft (46 ft higher than site)	<b>299</b>
SITE NAME			MAPS	ID
Chevron			<a href="#">1</a> , <a href="#">3</a>	153696
ADDRESS			CITY	ZIP
1934 N Cahuenga Blvd			Los Angeles	90068

DETAILS				
Site Added: 1/1/2013				

DATABASE	STATUS	DISTANCE	ELEVATION	MAP ID
Hist-Service Stations	Listed	0.38 miles N	424 ft (46 ft higher than site)	<b>299</b>
SITE NAME			MAPS	ID
CHEVRON - CHEVRON SS #1873/90458			<a href="#">1</a> , <a href="#">3</a>	205072
ADDRESS			CITY	ZIP
1934 N. CAHUENGA BL			LOS ANGELES	90028

DETAILS				
AS OF DATE: 1/22/2002 SITE TYPE: RETAIL TANK TYPE: UST COUNTY: LOS ANGELES				

DATABASE	STATUS	DISTANCE	ELEVATION	MAP ID
Hist-UST-CA	Listed	0.38 miles N	424 ft (46 ft higher than site)	<b>299</b>
SITE NAME			MAPS	ID
90458			<a href="#">1</a> , <a href="#">3</a>	209992
ADDRESS			CITY	ZIP
1934 CAHUENGA BLVD			LOS ANGELES	90028

DETAILS				
Note: ID has been assigned by ERS Tank Details: <a href="http://geotracker.waterboards.ca.gov/ustpdfs/pdf/00026BCE.pdf">http://geotracker.waterboards.ca.gov/ustpdfs/pdf/00026BCE.pdf</a> County: Los Angeles				

DATABASE	STATUS	DISTANCE	ELEVATION	MAP ID
RCRA-NON-US	Listed	0.38 miles N	424 ft (46 ft higher than site)	<b>299</b>
SITE NAME			MAPS	ID
CHEVRON 90458			<a href="#">1, 3</a>	CAD983666710
ADDRESS			CITY	ZIP
1934 N CAHUENGA BLVD			LOS ANGELES	90068

#### DETAILS

Additional details may be found online using the following link:

[http://oaspub.epa.gov/enviro/fii\\_query\\_dtl\\_disp\\_program\\_facility?pgm\\_sys\\_id\\_in=CAD983666710&pgm\\_sys\\_acrnm\\_in=RCRAINFO](http://oaspub.epa.gov/enviro/fii_query_dtl_disp_program_facility?pgm_sys_id_in=CAD983666710&pgm_sys_acrnm_in=RCRAINFO)

Source Type: Notification

Generator Status Universe: N

Generator Status: Non-Generator

NAICS1: REMEDIATION SERVICES

Active Site Indicator: -----

Owner Name: CHEVRON USA

Operator Name: KATHY NORRIS SLUSHER

In Handler Universes: N

In a Universe: N

Short Term Generator: N

Importer Activity: N

Mixed Waste Generator: N

Transporter Activity: N

Transfer Facility: N

Recycler Activity: N

Onsite Burner Exemption: N

Furnace Exemption: N

Underground Injection Activity: N

Receives Waste From Off-site: N

Universal Waste: N

Universal Waste Destination Facility: N

Used Oil Universe: NNNNNNN

Federal Universal Waste: N

Active Site Federally Regulated TSD: -----

Active Site Converter TSD: -----

[More Details Link](#)



DATABASE	STATUS	DISTANCE	ELEVATION	MAP ID
UST-CA	Listed	0.38 miles N	424 ft (46 ft higher than site)	<b>299</b>
SITE NAME			MAPS	ID
CHEVRON STATION #9-0458			<a href="#">1</a> , <a href="#">3</a>	536540
ADDRESS			CITY	ZIP
1934 N CAHUENGA BLVD			LOS ANGELES	90068
DETAILS				
<p>More Information on Site? Go to Following Link: <a href="http://geotracker.waterboards.ca.gov/search.asp">http://geotracker.waterboards.ca.gov/search.asp</a>            Global ID: 23757            COUNTY: Los Angeles            Permitting Agency: LOS ANGELES, CITY OF            Agency Provided Latitude: 34.107618            Agency Provided Longitude: -118.32899            PROJECT TYPE: Not Reported            RB Case Number: Not Reported            LOC Case Number: Not Reported            Case Worker: Not Reported            MTBE DATE: Not Reported            GW CONC (PPB): Not Reported            MATRIX: Not Reported</p>				

DATABASE	STATUS	DISTANCE	ELEVATION	MAP ID
AIR-DIST-CA	Listed	0.38 miles SE	336 ft (42 ft lower than site)	<b>300</b>
SITE NAME			MAPS	ID
PAINTCO INC			<a href="#">1</a> , <a href="#">3</a>	25010-SC
ADDRESS			CITY	ZIP
6350 DE LONGPRE			LOS ANGELES	90028

**DETAILS**

District: South Coast APCD  
 Business Info ID: 25010  
 County Code: LA  
 County: Los Angeles  
 Facility Status: OUT OF BUSINESS  
 Number of Employees: 0  
 Location Zip Code Extension: Not Reported  
 Facility Representative First Name: Not Reported  
 Facility Representative Last Name: Not Reported  
 Location Area Code: Not Reported  
 Location Phone Number: Not Reported  
 Location Phone Extension: Not Reported  
 Mailing Address: 6350 DE LONGPRE  
 Mailing City: LOS ANGELES  
 Mailing State: CA  
 Mailing Zip Code: 90028  
 Mailing Zip Code Extension: Not Reported  
 Mailing Area Code: Not Reported  
 Mailing Phone Number: Not Reported  
 Mailing Phone Extension: Not Reported  
 Mailing Representative First Name: Not Reported  
 Mailing Representative Last Name: Not Reported

DATABASE	STATUS	DISTANCE	ELEVATION	MAP ID
UST-CA	Listed	0.38 miles SE	336 ft (42 ft lower than site)	<b>300</b>
SITE NAME			MAPS	ID
LIROL CORPORATION			<a href="#">1</a> , <a href="#">3</a>	547755
ADDRESS			CITY	ZIP
6350 DE LONGPRE AVE			LOS ANGELES	90028

**DETAILS**

More Information on Site? Go to Following Link: <http://geotracker.waterboards.ca.gov/search.asp>  
 Global ID: 23977  
 COUNTY: Los Angeles  
 Permitting Agency: LOS ANGELES, CITY OF  
 Agency Provided Latitude: 34.097261  
 Agency Provided Longitude: -118.326478  
 PROJECT TYPE: Not Reported  
 RB Case Number: Not Reported  
 LOC Case Number: Not Reported  
 Case Worker: Not Reported  
 MTBE DATE: Not Reported  
 GW CONC (PPB): Not Reported  
 MATRIX: Not Reported

DATABASE	STATUS	DISTANCE	ELEVATION	MAP ID
Hist-CalFID-CA	Listed	0.38 miles SE	337 ft (41 ft lower than site)	<b>301</b>
SITE NAME			MAPS	ID
A-1 AUDIO INC			<a href="#">1</a> , <a href="#">3</a>	1530
ADDRESS			CITY	ZIP
6322 DE LONGPRE AVE			HOLLYWOOD	900280000
DETAILS				
Reported Date: 1998				

DATABASE	STATUS	DISTANCE	ELEVATION	MAP ID
AIR-DIST-CA	Listed	0.38 miles SW	338 ft (40 ft lower than site)	<b>302</b>
SITE NAME			MAPS	ID
U S GOVT POST OFFICE, SUNSET STATION			<a href="#">1</a> , <a href="#">3</a>	78705-SC
ADDRESS			CITY	ZIP
1425 N CHEROKEE			LOS ANGELES	90028

**DETAILS**

District: South Coast APCD  
 Business Info ID: 78705  
 County Code: LA  
 County: Los Angeles  
 Facility Status: ACTIVE  
 Number of Employees: 128  
 Location Zip Code Extension: Not Reported  
 Facility Representative First Name: REG  
 Facility Representative Last Name: V11  
 Location Area Code: 213  
 Location Phone Number: 0  
 Location Phone Extension: Not Reported  
 Mailing Address: 1425 N CHEROKEE  
 Mailing City: LOS ANGELES  
 Mailing State: CA  
 Mailing Zip Code: 90028  
 Mailing Zip Code Extension: Not Reported  
 Mailing Area Code: 213  
 Mailing Phone Number: 0  
 Mailing Phone Extension: Not Reported  
 Mailing Representative First Name: REG  
 Mailing Representative Last Name: V11

DATABASE	STATUS	DISTANCE	ELEVATION	MAP ID
Hist-CalFID-CA	Listed	0.38 miles W	366 ft (12 ft lower than site)	<b>303</b>
SITE NAME			MAPS	ID
WATSON DELMAR			<a href="#">1</a> , <a href="#">3</a>	7763847
ADDRESS			CITY	ZIP
6762 HAWTHORNE			LOS ANGELES	900280000
DETAILS				
Reported Date: 1998				

DATABASE	STATUS	DISTANCE	ELEVATION	MAP ID
Hist-CalFID-CA	Listed	0.38 miles W	366 ft (12 ft lower than site)	<b>303</b>
SITE NAME			MAPS	ID
1X WATSON, DELMAR			<a href="#">1</a> , <a href="#">3</a>	7763846
ADDRESS			CITY	ZIP
6762 HAWTHORNE			LOS ANGELES	900280000
DETAILS				
Reported Date: 1998				

DATABASE	STATUS	DISTANCE	ELEVATION	MAP ID
AIR-DIST-CA	Listed	0.39 miles SE	336 ft (42 ft lower than site)	<b>304</b>
SITE NAME			MAPS	ID
A-1 AUDIO RENTALS			<a href="#">1</a> , <a href="#">3</a>	18569-SC
ADDRESS			CITY	ZIP
6322 DE LONGPRE AVE			LOS ANGELES	90028

**DETAILS**

District: South Coast APCD  
 Business Info ID: 18569  
 County Code: LA  
 County: Los Angeles  
 Facility Status: ACTIVE  
 Number of Employees: 0  
 Location Zip Code Extension: 8191  
 Facility Representative First Name: Not Reported  
 Facility Representative Last Name: Not Reported  
 Location Area Code: Not Reported  
 Location Phone Number: Not Reported  
 Location Phone Extension: Not Reported  
 Mailing Address: 5550 WILSHIRE BLVD ATT: A.SINISCAL #304  
 Mailing City: LOS ANGELES  
 Mailing State: CA  
 Mailing Zip Code: 90036  
 Mailing Zip Code Extension: Not Reported  
 Mailing Area Code: Not Reported  
 Mailing Phone Number: Not Reported  
 Mailing Phone Extension: Not Reported  
 Mailing Representative First Name: Not Reported  
 Mailing Representative Last Name: Not Reported

DATABASE	STATUS	DISTANCE	ELEVATION	MAP ID
AIR-DIST-CA	Listed	0.39 miles S	333 ft (45 ft lower than site)	<b>305</b>
SITE NAME			MAPS	ID
FUNK BROS			<a href="#">1</a> , <a href="#">3</a>	108312-SC
ADDRESS			CITY	ZIP
1338 N IVAR			HOLLYWOOD	90028

**DETAILS**

District: South Coast APCD  
 Business Info ID: 108312  
 County Code: LA  
 County: Los Angeles  
 Facility Status: ACTIVE  
 Number of Employees: 2  
 Location Zip Code Extension: Not Reported  
 Facility Representative First Name: B  
 Facility Representative Last Name: MANOUCHEKIAN  
 Location Area Code: 213  
 Location Phone Number: 4663396  
 Location Phone Extension: Not Reported  
 Mailing Address: 1338 N IVAR  
 Mailing City: HOLLYWOOD  
 Mailing State: CA  
 Mailing Zip Code: 90028  
 Mailing Zip Code Extension: Not Reported  
 Mailing Area Code: 213  
 Mailing Phone Number: 4663396  
 Mailing Phone Extension: Not Reported  
 Mailing Representative First Name: B  
 Mailing Representative Last Name: MANOUCHEKIAN

DATABASE	STATUS	DISTANCE	ELEVATION	MAP ID
Hist-Auto Repair	Listed	0.39 miles S	333 ft (45 ft lower than site)	<b>305</b>
SITE NAME			MAPS	ID
FUNK BROTHERS			<a href="#">1</a> , <a href="#">3</a>	441746-PD
ADDRESS			CITY	ZIP
1338 IVAR AVE			LOS ANGELES	90028-8120

**DETAILS**

Listing Year: 1997  
 SIC Category: AUTOMOBILE REPAIRING & SERVICE  
 SIC Code: 753801

DATABASE	STATUS	DISTANCE	ELEVATION	MAP ID
AIR-DIST-CA	Listed	0.39 miles E	378 ft (0 ft higher than site)	<b>306</b>
SITE NAME			MAPS	ID
NETWORK AUTO BODY INC			<a href="#">1</a> , <a href="#">3</a>	50828-SC
ADDRESS			CITY	ZIP
6150 HOLLYWOOD BLVD			HOLLYWOOD	90029

**DETAILS**

District: South Coast APCD  
 Business Info ID: 50828  
 County Code: LA  
 County: Los Angeles  
 Facility Status: ACTIVE  
 Number of Employees: 0  
 Location Zip Code Extension: Not Reported  
 Facility Representative First Name: JOSEPH  
 Facility Representative Last Name: FASONE  
 Location Area Code: 213  
 Location Phone Number: 4606079  
 Location Phone Extension: Not Reported  
 Mailing Address: 6150 HOLLYWOOD BLVD  
 Mailing City: HOLLYWOOD  
 Mailing State: CA  
 Mailing Zip Code: 90029  
 Mailing Zip Code Extension: Not Reported  
 Mailing Area Code: 213  
 Mailing Phone Number: 4606079  
 Mailing Phone Extension: Not Reported  
 Mailing Representative First Name: JOSEPH  
 Mailing Representative Last Name: FASONE

DATABASE	STATUS	DISTANCE	ELEVATION	MAP ID
Hist-CalFID-CA	Listed	0.39 miles E	378 ft (0 ft higher than site)	<b>306</b>
SITE NAME			MAPS	ID
NETWORK AUTO BODY INC, J. FASO			<a href="#">1</a> , <a href="#">3</a>	1268726
ADDRESS			CITY	ZIP
6150 HOLLYWOOD BLVD			LOS ANGELES	900280000



DETAILS
Reported Date: 1998

DATABASE	STATUS	DISTANCE	ELEVATION	MAP ID
RCRA-SQG-US	Listed	0.39 miles E	378 ft (0 ft higher than site)	<b>306</b>
SITE NAME			MAPS	ID
NETWORK AUTO BODY #1			<a href="#">1</a> , <a href="#">3</a>	CAD982486409
ADDRESS			CITY	ZIP
6150 HOLLYWOOD BLVD			LOS ANGELES	90028

DETAILS
<p>Additional details may be found online using the following link:  <a href="http://oaspub.epa.gov/enviro/fii_query_dtl_disp_program_facility?pgm_sys_id_in=CAD982486409&amp;pgm_sys_acrnm_in=RCRAINFO">http://oaspub.epa.gov/enviro/fii_query_dtl_disp_program_facility?pgm_sys_id_in=CAD982486409&amp;pgm_sys_acrnm_in=RCRAINFO</a>            Source Type: Notification            Generator Status Universe: SQG            Generator Status: Small Quantity Generator            NAICS1: AUTOMOTIVE BODY, PAINT, AND INTERIOR REPAIR AND MAINTENANCE            Active Site Indicator: H----            Owner Name: FASONE JOSEPH            Operator Name: NOT REQUIRED            In Handler Universes: Y            In a Universe: Y            Short Term Generator: N            Importer Activity: N            Mixed Waste Generator: N            Transporter Activity: N            Transfer Facility: N            Recycler Activity: N            Onsite Burner Exemption: N            Furnace Exemption: N            Underground Injection Activity: N            Receives Waste From Off-site: N            Universal Waste: N            Universal Waste Destination Facility: N            Used Oil Universe: NNNNNNN            Federal Universal Waste: N            Active Site Federally Regulated TSD: -----            Active Site Converter TSD: -----  <a href="#">More Details Link</a></p>

DATABASE	STATUS	DISTANCE	ELEVATION	MAP ID
Hist-Auto Repair	Listed	0.39 miles E	371 ft (7 ft lower than site)	<b>307</b>
SITE NAME			MAPS	ID
C & C MASTERCARE AUTOMOTIVE			<a href="#">1</a> , <a href="#">3</a>	411103-PD
ADDRESS			CITY	ZIP
1617 N GOWER ST			LOS ANGELES	90028-6512
DETAILS				
Listing Year: 1997 SIC Category: AUTOMOBILE REPAIRING & SERVICE SIC Code: 753801				

DATABASE	STATUS	DISTANCE	ELEVATION	MAP ID
AIR-DIST-CA	Listed	0.39 miles SW	343 ft (35 ft lower than site)	<b>308</b>
SITE NAME			MAPS	ID
TODD-AO HOLLYWOOD DIGITAL, TODD-AO HD			<a href="#">1</a> , <a href="#">3</a>	125888-SC
ADDRESS			CITY	ZIP
6690 SUNSET BLVD			HOLLYWOOD	90028

**DETAILS**

District: South Coast APCD  
 Business Info ID: 125888  
 County Code: LA  
 County: Los Angeles  
 Facility Status: OUT OF BUSINESS  
 Number of Employees: 0  
 Location Zip Code Extension: Not Reported  
 Facility Representative First Name: JIM  
 Facility Representative Last Name: JAMES  
 Location Area Code: 323  
 Location Phone Number: 4650101  
 Location Phone Extension: Not Reported  
 Mailing Address: 2813 W ALAMEDA AVE  
 Mailing City: BURBANK  
 Mailing State: CA  
 Mailing Zip Code: 91505  
 Mailing Zip Code Extension: Not Reported  
 Mailing Area Code: 323  
 Mailing Phone Number: 4650101  
 Mailing Phone Extension: Not Reported  
 Mailing Representative First Name: JIM  
 Mailing Representative Last Name: JAMES

DATABASE	STATUS	DISTANCE	ELEVATION	MAP ID
AIR-DIST-CA	Listed	0.39 miles SW	343 ft (35 ft lower than site)	<b>308</b>
SITE NAME			MAPS	ID
HOLLYWOOD DIGITAL LTD			<a href="#">1</a> , <a href="#">3</a>	104421-SC
ADDRESS			CITY	ZIP
6690 SUNSET BLVD			HOLLYWOOD	90028

**DETAILS**

District: South Coast APCD  
 Business Info ID: 104421  
 County Code: LA  
 County: Los Angeles  
 Facility Status: ACTIVE  
 Number of Employees: 75  
 Location Zip Code Extension: Not Reported  
 Facility Representative First Name: RAND  
 Facility Representative Last Name: GLADDEN  
 Location Area Code: 213  
 Location Phone Number: 4650101  
 Location Phone Extension: Not Reported  
 Mailing Address: 6690 SUNSET BLVD  
 Mailing City: HOLLYWOOD  
 Mailing State: CA  
 Mailing Zip Code: 90028  
 Mailing Zip Code Extension: Not Reported  
 Mailing Area Code: 213  
 Mailing Phone Number: 4650101  
 Mailing Phone Extension: Not Reported  
 Mailing Representative First Name: RAND  
 Mailing Representative Last Name: GLADDEN

DATABASE	STATUS	DISTANCE	ELEVATION	MAP ID
AIR-DIST-CA	Listed	0.39 miles E	380 ft (2 ft higher than site)	<b>309</b>
SITE NAME			MAPS	ID
CROWN AUTO BODY			<a href="#">1</a> , <a href="#">3</a>	38435-SC
ADDRESS			CITY	ZIP
6161 HOLLYWOOD BLVD			LOS ANGELES	90028

**DETAILS**

District: South Coast APCD  
 Business Info ID: 38435  
 County Code: LA  
 County: Los Angeles  
 Facility Status: OUT OF BUSINESS  
 Number of Employees: 8  
 Location Zip Code Extension: Not Reported  
 Facility Representative First Name: CLYDE  
 Facility Representative Last Name: GOLDBERG  
 Location Area Code: 213  
 Location Phone Number: 0  
 Location Phone Extension: Not Reported  
 Mailing Address: 6161 HOLLYWOOD BLVD  
 Mailing City: LOS ANGELES  
 Mailing State: CA  
 Mailing Zip Code: 90028  
 Mailing Zip Code Extension: Not Reported  
 Mailing Area Code: 213  
 Mailing Phone Number: 0  
 Mailing Phone Extension: Not Reported  
 Mailing Representative First Name: CLYDE  
 Mailing Representative Last Name: GOLDBERG

DATABASE	STATUS	DISTANCE	ELEVATION	MAP ID
AIR-DIST-CA	Listed	0.39 miles E	380 ft (2 ft higher than site)	<b>309</b>
SITE NAME			MAPS	ID
NETWORK AUTO BODY INC			<a href="#">1</a> , <a href="#">3</a>	54071-SC
ADDRESS			CITY	ZIP
6161 HOLLYWOOD BLVD			HOLLYWOOD	90028

**DETAILS**

District: South Coast APCD  
 Business Info ID: 54071  
 County Code: LA  
 County: Los Angeles  
 Facility Status: ACTIVE  
 Number of Employees: 0  
 Location Zip Code Extension: 5303  
 Facility Representative First Name: JOSEPH  
 Facility Representative Last Name: FASONE  
 Location Area Code: 213  
 Location Phone Number: 4656447  
 Location Phone Extension: Not Reported  
 Mailing Address: 6161 HOLLYWOOD BLVD  
 Mailing City: HOLLYWOOD  
 Mailing State: CA  
 Mailing Zip Code: 90028  
 Mailing Zip Code Extension: 5303  
 Mailing Area Code: 213  
 Mailing Phone Number: 4656447  
 Mailing Phone Extension: Not Reported  
 Mailing Representative First Name: JOSEPH  
 Mailing Representative Last Name: FASONE

DATABASE	STATUS	DISTANCE	ELEVATION	MAP ID
Hist-Auto Repair	Listed	0.39 miles E	380 ft (2 ft higher than site)	<b>309</b>
SITE NAME			MAPS	ID
NETWORK AUTO BODY INC			<a href="#">1</a> , <a href="#">3</a>	523315-PD
ADDRESS			CITY	ZIP
6161 HOLLYWOOD BLVD			LOS ANGELES	90028-5303

**DETAILS**

Listing Year: 1997  
 SIC Category: AUTOMOBILE REPAIRING & SERVICE  
 SIC Code: 753801

DATABASE	STATUS	DISTANCE	ELEVATION	MAP ID
Hist-CalFID-CA	Listed	0.39 miles E	380 ft (2 ft higher than site)	<b>309</b>
SITE NAME			MAPS	ID
NETWORK AUTO BODY #2			<a href="#">1</a> , <a href="#">3</a>	1268725
ADDRESS			CITY	ZIP
6161 HOLLYWOOD BLVD			LOS ANGELES	900280000
DETAILS				
Reported Date: 1998				

DATABASE	STATUS	DISTANCE	ELEVATION	MAP ID
RCRA-SQG-US	Listed	0.39 miles E	380 ft (2 ft higher than site)	<b>309</b>
SITE NAME			MAPS	ID
NETWORK AUTO BODY #2			<a href="#">1</a> , <a href="#">3</a>	CAD982486383
ADDRESS			CITY	ZIP
6161 HOLLYWOOD BLVD			LOS ANGELES	90028

**DETAILS**

Additional details may be found online using the following link:  
[http://oaspub.epa.gov/enviro/fii\\_query\\_dtl.disp\\_program\\_facility?pgm\\_sys\\_id\\_in=CAD982486383&pgm\\_sys\\_acrnm\\_in=RCRAINFO](http://oaspub.epa.gov/enviro/fii_query_dtl.disp_program_facility?pgm_sys_id_in=CAD982486383&pgm_sys_acrnm_in=RCRAINFO)  
 Source Type: Implementer  
 Generator Status Universe: SQG  
 Generator Status: Small Quantity Generator  
 NAICS1: AUTOMOTIVE BODY, PAINT, AND INTERIOR REPAIR AND MAINTENANCE  
 NAICS2: GENERAL AUTOMOTIVE REPAIR  
 Active Site Indicator: H----  
 Operator Name: NOT REQUIRED  
 In Handler Universes: Y  
 In a Universe: Y  
 Short Term Generator: N  
 Importer Activity: N  
 Mixed Waste Generator: N  
 Transporter Activity: N  
 Transfer Facility: N  
 Recycler Activity: N  
 Onsite Burner Exemption: N  
 Furnace Exemption: N  
 Underground Injection Activity: N  
 Receives Waste From Off-site: N  
 Universal Waste: N  
 Universal Waste Destination Facility: N  
 Used Oil Universe: NNNNNNN  
 Federal Universal Waste: N  
 Active Site Federally Regulated TSD: -----  
 Active Site Converter TSD: -----

[More Details Link](#)

DATABASE	STATUS	DISTANCE	ELEVATION	MAP ID
Hist-CalFID-CA	Listed	0.39 miles SW	349 ft (29 ft lower than site)	<b>310</b>
SITE NAME			MAPS	ID
1X MR. TIM DAVIS			<a href="#">1</a> , <a href="#">3</a>	7751029
ADDRESS			CITY	ZIP
6715 SUNSET BLVD			HOLLYWOOD	900280000
DETAILS				
Reported Date: 1998				



DATABASE	STATUS	DISTANCE	ELEVATION	MAP ID
Hist-CalFID-CA	Listed	0.39 miles SW	349 ft (29 ft lower than site)	<b>310</b>
SITE NAME			MAPS	ID
1X VERDUGO PRESS			<a href="#">1</a> , <a href="#">3</a>	7751030
ADDRESS			CITY	ZIP
6715 SUNSET BLVD			HOLLYWOOD	900280000
DETAILS				
Reported Date: 1998				

DATABASE	STATUS	DISTANCE	ELEVATION	MAP ID
Hist-CalFID-CA	Listed	0.4 miles S	331 ft (47 ft lower than site)	<b>311</b>
SITE NAME			MAPS	ID
LA FIRE STATION 27			<a href="#">1</a> , <a href="#">3</a>	235231
ADDRESS			CITY	ZIP
1335 N. CAHUENGA BLVD			LOS ANGELES	900120000
DETAILS				
Reported Date: 1998				

DATABASE	STATUS	DISTANCE	ELEVATION	MAP ID
RCRA-SQG-US	Listed	0.4 miles S	331 ft (47 ft lower than site)	<b>311</b>
SITE NAME			MAPS	ID
LA FIRE STATION 27			<a href="#">1</a> , <a href="#">3</a>	CAD981962525
ADDRESS			CITY	ZIP
1335 N CAHUENGA BLVD			LOS ANGELES	90012

**DETAILS**

Additional details may be found online using the following link:  
[http://oaspub.epa.gov/enviro/fii\\_query\\_dtl.disp\\_program\\_facility?pgm\\_sys\\_id\\_in=CAD981962525&pgm\\_sys\\_acrnm\\_in=RCRAINFO](http://oaspub.epa.gov/enviro/fii_query_dtl.disp_program_facility?pgm_sys_id_in=CAD981962525&pgm_sys_acrnm_in=RCRAINFO)  
 Source Type: Notification  
 Generator Status Universe: SQG  
 Generator Status: Small Quantity Generator  
 Active Site Indicator: H----  
 Owner Name: CITY OF LA  
 Operator Name: NOT REQUIRED  
 In Handler Universes: Y  
 In a Universe: Y  
 Short Term Generator: N  
 Importer Activity: N  
 Mixed Waste Generator: N  
 Transporter Activity: N  
 Transfer Facility: N  
 Recycler Activity: N  
 Onsite Burner Exemption: N  
 Furnace Exemption: N  
 Underground Injection Activity: N  
 Receives Waste From Off-site: N  
 Universal Waste: N  
 Universal Waste Destination Facility: N  
 Used Oil Universe: NNNNNNN  
 Federal Universal Waste: N  
 Active Site Federally Regulated TSD: -----  
 Active Site Converter TSD: -----  
 Active Site State Regulated TSD: -----

[More Details Link](#)

DATABASE	STATUS	DISTANCE	ELEVATION	MAP ID
AIR-DIST-CA	Listed	0.4 miles SW	348 ft (30 ft lower than site)	<b>312</b>
SITE NAME			MAPS	ID
L.A. WEEKLY			<a href="#">1</a> , <a href="#">3</a>	102532-SC
ADDRESS			CITY	ZIP
6715 SUNSET BLVD			LOS ANGELES	90028

**DETAILS**

District: South Coast APCD  
 Business Info ID: 102532  
 County Code: LA  
 County: Los Angeles  
 Facility Status: ACTIVE  
 Number of Employees: 111  
 Location Zip Code Extension: Not Reported  
 Facility Representative First Name: MICHAEL  
 Facility Representative Last Name: SIGMAN  
 Location Area Code: 213  
 Location Phone Number: 0  
 Location Phone Extension: Not Reported  
 Mailing Address: 6715 SUNSET BLVD  
 Mailing City: LOS ANGELES  
 Mailing State: CA  
 Mailing Zip Code: 90028  
 Mailing Zip Code Extension: Not Reported  
 Mailing Area Code: 213  
 Mailing Phone Number: 0  
 Mailing Phone Extension: Not Reported  
 Mailing Representative First Name: MICHAEL  
 Mailing Representative Last Name: SIGMAN

DATABASE	STATUS	DISTANCE	ELEVATION	MAP ID
AIR-DIST-CA	Listed	0.4 miles SW	348 ft (30 ft lower than site)	<b>312</b>
SITE NAME			MAPS	ID
HOLLYWOOD REPORTER			<a href="#">1</a> , <a href="#">3</a>	9769-SC
ADDRESS			CITY	ZIP
6715 SUNSET BLVD			LOS ANGELES	90028

**DETAILS**

District: South Coast APCD  
 Business Info ID: 9769  
 County Code: LA  
 County: Los Angeles  
 Facility Status: OUT OF BUSINESS  
 Number of Employees: 0  
 Location Zip Code Extension: 7171  
 Facility Representative First Name: Not Reported  
 Facility Representative Last Name: Not Reported  
 Location Area Code: Not Reported  
 Location Phone Number: Not Reported  
 Location Phone Extension: Not Reported  
 Mailing Address: 6715 SUNSET BLVD  
 Mailing City: LOS ANGELES  
 Mailing State: CA  
 Mailing Zip Code: 90028  
 Mailing Zip Code Extension: 7171  
 Mailing Area Code: Not Reported  
 Mailing Phone Number: Not Reported  
 Mailing Phone Extension: Not Reported  
 Mailing Representative First Name: Not Reported  
 Mailing Representative Last Name: Not Reported

DATABASE	STATUS	DISTANCE	ELEVATION	MAP ID
AIR-DIST-CA	Listed	0.4 miles W	380 ft (2 ft higher than site)	<b>313</b>
SITE NAME			MAPS	ID
6753 HOLLYWOOD ASSOCIATES, LLC.			<a href="#">1</a> , <a href="#">3</a>	145994-SC
ADDRESS			CITY	ZIP
6753 HOLLYWOOD BLVD			LOS ANGELES	90028

**DETAILS**

District: South Coast APCD  
 Business Info ID: 145994  
 County Code: LA  
 County: Los Angeles  
 Facility Status: ACTIVE  
 Number of Employees: 0  
 Location Zip Code Extension: Not Reported  
 Facility Representative First Name: MEHDI  
 Facility Representative Last Name: BOLOUR  
 Location Area Code: 323  
 Location Phone Number: 4634100  
 Location Phone Extension: Not Reported  
 Mailing Address: 1710 N MCCADDEN PL  
 Mailing City: LOS ANGELES  
 Mailing State: CA  
 Mailing Zip Code: 90028  
 Mailing Zip Code Extension: Not Reported  
 Mailing Area Code: 323  
 Mailing Phone Number: 4634100  
 Mailing Phone Extension: Not Reported  
 Mailing Representative First Name: MEHDI  
 Mailing Representative Last Name: BOLOUR

DATABASE	STATUS	DISTANCE	ELEVATION	MAP ID
Hist-CalFID-CA	Listed	0.4 miles W	380 ft (2 ft higher than site)	<b>313</b>
SITE NAME			MAPS	ID
HOLLYWOOD CENTER BUILDING			<a href="#">1</a> , <a href="#">3</a>	7748423
ADDRESS			CITY	ZIP
6753 HOLLYWOOD BLVD			HOLLYWOOD	900280000
DETAILS				
Reported Date: 1998				

DATABASE	STATUS	DISTANCE	ELEVATION	MAP ID
Hist-CalFID-CA	Listed	0.4 miles W	380 ft (2 ft higher than site)	<b>313</b>
SITE NAME			MAPS	ID
DR TAMAS SZABO			<a href="#">1</a> , <a href="#">3</a>	7748422
ADDRESS			CITY	ZIP
6753 HOLLYWOOD BLVD			HOLLYWOOD	900280000
DETAILS				
Reported Date: 1998				

DATABASE	STATUS	DISTANCE	ELEVATION	MAP ID
Hist-CalFID-CA	Listed	0.4 miles W	380 ft (2 ft higher than site)	<b>313</b>
SITE NAME			MAPS	ID
1X HOLLYWOOD CENTER PROPERTIES			<a href="#">1</a> , <a href="#">3</a>	7748421
ADDRESS			CITY	ZIP
6753 HOLLYWOOD BLVD			HOLLYWOOD	900280000
DETAILS				
Reported Date: 1998				

DATABASE	STATUS	DISTANCE	ELEVATION	MAP ID
Hist-CalFID-CA	Listed	0.4 miles W	380 ft (2 ft higher than site)	<b>313</b>
SITE NAME			MAPS	ID
HOLLYWOOD CENTER			<a href="#">1</a> , <a href="#">3</a>	7707329
ADDRESS			CITY	ZIP
6753 HOLLYWOOD BLVD			HOLLYWOOD	900280000
DETAILS				
Reported Date: 1998				

DATABASE	STATUS	DISTANCE	ELEVATION	MAP ID
AIR-DIST-CA	Listed	0.4 miles NW	453 ft (75 ft higher than site)	<b>314</b>
SITE NAME			MAPS	ID
TORRES SANDBLASTING			<a href="#">1</a> , <a href="#">3</a>	118157-SC
ADDRESS			CITY	ZIP
6607 PADRE TERRACE			LOS ANGELES	91746

**DETAILS**

District: South Coast APCD  
 Business Info ID: 118157  
 County Code: LA  
 County: Los Angeles  
 Facility Status: ACTIVE  
 Number of Employees: 51  
 Location Zip Code Extension: Not Reported  
 Facility Representative First Name: ROBERT  
 Facility Representative Last Name: TORRES  
 Location Area Code: 626  
 Location Phone Number: 3360724  
 Location Phone Extension: Not Reported  
 Mailing Address: 333 SANTA MARIANA  
 Mailing City: LA PUENTE  
 Mailing State: CA  
 Mailing Zip Code: 91746  
 Mailing Zip Code Extension: Not Reported  
 Mailing Area Code: 626  
 Mailing Phone Number: 3360724  
 Mailing Phone Extension: Not Reported  
 Mailing Representative First Name: ROBERT  
 Mailing Representative Last Name: TORRES

DATABASE	STATUS	DISTANCE	ELEVATION	MAP ID
AIR-DIST-CA	Listed	0.4 miles W	377 ft (1 ft lower than site)	<b>315</b>
SITE NAME			MAPS	ID
DENLEY INVESTMENT & MANAGEMENT			<a href="#">1</a> , <a href="#">3</a>	136715-SC
ADDRESS			CITY	ZIP
6753 HOLLYWOOD 6759 BLVD			LOS ANGELES	90028

**DETAILS**

District: South Coast APCD  
 Business Info ID: 136715  
 County Code: LA  
 County: Los Angeles  
 Facility Status: DUPLICATE  
 Number of Employees: 100  
 Location Zip Code Extension: Not Reported  
 Facility Representative First Name: RICHARD  
 Facility Representative Last Name: CERVANTES  
 Location Area Code: 323  
 Location Phone Number: 4634100  
 Location Phone Extension: Not Reported  
 Mailing Address: 849 S BROADWAY  
 Mailing City: LOS ANGELES  
 Mailing State: CA  
 Mailing Zip Code: 90014  
 Mailing Zip Code Extension: Not Reported  
 Mailing Area Code: 213  
 Mailing Phone Number: 6241900  
 Mailing Phone Extension: Not Reported  
 Mailing Representative First Name: MEHBI  
 Mailing Representative Last Name: BOLOUK

DATABASE	STATUS	DISTANCE	ELEVATION	MAP ID
RCRA-LQG-US	Listed	0.4 miles E	356 ft (22 ft lower than site)	<b>316</b>
SITE NAME			MAPS	ID
HOLLYWOOD PALLADIUM			<a href="#">1</a> , <a href="#">3</a>	CAR000193375
ADDRESS			CITY	ZIP
6215 W SUNSET BLVD			HOLLYWOOD	90028



### DETAILS

Additional details may be found online using the following link:  
[http://oaspub.epa.gov/enviro/fii\\_query\\_dtl\\_disp\\_program\\_facility?pgm\\_sys\\_id\\_in=CAR000193375&pgm\\_sys\\_acrnm\\_in=RCRAINFO](http://oaspub.epa.gov/enviro/fii_query_dtl_disp_program_facility?pgm_sys_id_in=CAR000193375&pgm_sys_acrnm_in=RCRAINFO)  
 Source Type: Notification  
 Generator Status Universe: LQG  
 Generator Status: Large Quantity Generator  
 NAICS1: LESSORS OF OTHER REAL ESTATE PROPERTY  
 Active Site Indicator: H----  
 Owner Name: CFRI NCA PALLADIUM VENTURE LLC  
 Operator Name: CFRI NCA PALLADIUM VENTURE LLC  
 In Handler Universes: Y  
 In a Universe: Y  
 Short Term Generator: N  
 Importer Activity: N  
 Mixed Waste Generator: N  
 Transporter Activity: N  
 Transfer Facility: N  
 Recycler Activity: N  
 Onsite Burner Exemption: N  
 Furnace Exemption: N  
 Underground Injection Activity: N  
 Receives Waste From Off-site: N  
 Universal Waste: N  
 Universal Waste Destination Facility: N  
 Used Oil Universe: NNNNNNN  
 Federal Universal Waste: N  
 Active Site Federally Regulated TSD: -----  
 Active Site Converter TSD: -----

[More Details Link](#)

DATABASE	STATUS	DISTANCE	ELEVATION	MAP ID
AIR-DIST-CA	Listed	0.41 miles W	377 ft (1 ft lower than site)	<b>317</b>
SITE NAME			MAPS	ID
ACROPOLIS GREEK CUISINE			<a href="#">1</a> , <a href="#">3</a>	73026-SC
ADDRESS			CITY	ZIP
6760 HOLLYWOOD 1/2 BLVD			LOS ANGELES	90028

**DETAILS**

District: South Coast APCD  
 Business Info ID: 73026  
 County Code: LA  
 County: Los Angeles  
 Facility Status: ACTIVE  
 Number of Employees: 0  
 Location Zip Code Extension: 4622  
 Facility Representative First Name: ARISTEA  
 Facility Representative Last Name: CEVIK  
 Location Area Code: 213  
 Location Phone Number: 4638644  
 Location Phone Extension: Not Reported  
 Mailing Address: 6760 HOLLYWOOD 1/2 BLVD  
 Mailing City: LOS ANGELES  
 Mailing State: CA  
 Mailing Zip Code: 90028  
 Mailing Zip Code Extension: 4622  
 Mailing Area Code: 213  
 Mailing Phone Number: 4638644  
 Mailing Phone Extension: Not Reported  
 Mailing Representative First Name: ARISTEA  
 Mailing Representative Last Name: CEVIK

DATABASE	STATUS	DISTANCE	ELEVATION	MAP ID
AIR-DIST-CA	Listed	0.41 miles SW	349 ft (29 ft lower than site)	<b>318</b>
SITE NAME			MAPS	ID
PETERSEN PUBLISHING CO			<a href="#">1</a> , <a href="#">3</a>	9646-SC
ADDRESS			CITY	ZIP
6725 SUNSET BLVD SUITE 403			LOS ANGELES	90028

**DETAILS**

District: South Coast APCD  
 Business Info ID: 9646  
 County Code: LA  
 County: Los Angeles  
 Facility Status: ACTIVE  
 Number of Employees: 180  
 Location Zip Code Extension: 7193  
 Facility Representative First Name: Not Reported  
 Facility Representative Last Name: Not Reported  
 Location Area Code: Not Reported  
 Location Phone Number: Not Reported  
 Location Phone Extension: Not Reported  
 Mailing Address: 6725 SUNSET BLVD SUITE 403  
 Mailing City: LOS ANGELES  
 Mailing State: CA  
 Mailing Zip Code: 90028  
 Mailing Zip Code Extension: 7193  
 Mailing Area Code: Not Reported  
 Mailing Phone Number: Not Reported  
 Mailing Phone Extension: Not Reported  
 Mailing Representative First Name: Not Reported  
 Mailing Representative Last Name: Not Reported

DATABASE	STATUS	DISTANCE	ELEVATION	MAP ID
Hist-CalFID-CA	Listed	0.41 miles SW	349 ft (29 ft lower than site)	<b>318</b>
SITE NAME			MAPS	ID
PETERSEN PUBLISHING COMPANY			<a href="#">1</a> , <a href="#">3</a>	326979
ADDRESS			CITY	ZIP
6725 SUNSET BLVD			LOS ANGELES	900280000
DETAILS				
Reported Date: 1998				

DATABASE	STATUS	DISTANCE	ELEVATION	MAP ID
RCRA-NON-US	Listed	0.41 miles SW	349 ft (29 ft lower than site)	<b>318</b>
SITE NAME			MAPS	ID
PETERSEN PUBLISHING COMPANY			<a href="#">1, 3</a>	CAD037067857
ADDRESS			CITY	ZIP
6725 SUNSET BLVD			LOS ANGELES	90028

**DETAILS**

Additional details may be found online using the following link:  
[http://oaspub.epa.gov/enviro/fii\\_query\\_dtl\\_disp\\_program\\_facility?pgm\\_sys\\_id\\_in=CAD037067857&pgm\\_sys\\_acrnm\\_in=RCRAINFO](http://oaspub.epa.gov/enviro/fii_query_dtl_disp_program_facility?pgm_sys_id_in=CAD037067857&pgm_sys_acrnm_in=RCRAINFO)  
 Source Type: Notification  
 Generator Status Universe: N  
 Generator Status: Non-Generator  
 Active Site Indicator: -----  
 Owner Name: ROBERT PETERSEN  
 Operator Name: NOT REQUIRED  
 In Handler Universes: N  
 In a Universe: N  
 Short Term Generator: N  
 Importer Activity: N  
 Mixed Waste Generator: N  
 Transporter Activity: N  
 Transfer Facility: N  
 Recycler Activity: N  
 Onsite Burner Exemption: N  
 Furnace Exemption: N  
 Underground Injection Activity: N  
 Receives Waste From Off-site: N  
 Universal Waste: N  
 Universal Waste Destination Facility: N  
 Used Oil Universe: NNNNNNN  
 Federal Universal Waste: N  
 Active Site Federally Regulated TSD: -----  
 Active Site Converter TSD: -----  
 Active Site State Regulated TSD: -----

[More Details Link](#)

DATABASE	STATUS	DISTANCE	ELEVATION	MAP ID
AIR-DIST-CA	Listed	0.41 miles SE	355 ft (23 ft lower than site)	<b>319</b>
SITE NAME			MAPS	ID
LIVE NATION (HOLLYWOOD PALLADIUM)			<a href="#">1</a> , <a href="#">3</a>	163360-SC
ADDRESS			CITY	ZIP
6215 W SUNSET BLVD			LOS ANGELES	90028

**DETAILS**

District: South Coast APCD  
 Business Info ID: 163360  
 County Code: LA  
 County: Los Angeles  
 Facility Status: ACTIVE  
 Number of Employees: 0  
 Location Zip Code Extension: Not Reported  
 Facility Representative First Name: STACEY  
 Facility Representative Last Name: LEVINE  
 Location Area Code: 213  
 Location Phone Number: 3881400  
 Location Phone Extension: Not Reported  
 Mailing Address: 6215 W SUNSET BLVD  
 Mailing City: LOS ANGELES  
 Mailing State: CA  
 Mailing Zip Code: 90028  
 Mailing Zip Code Extension: Not Reported  
 Mailing Area Code: 818  
 Mailing Phone Number: 6936986  
 Mailing Phone Extension: Not Reported  
 Mailing Representative First Name: JEFF  
 Mailing Representative Last Name: HICKS

DATABASE	STATUS	DISTANCE	ELEVATION	MAP ID
Hist-Auto Repair	Listed	0.41 miles E	380 ft (2 ft higher than site)	<b>320</b>
SITE NAME			MAPS	ID
M T AUTOMOTIVE			<a href="#">1</a> , <a href="#">3</a>	499237-PD
ADDRESS			CITY	ZIP
6141 HOLLYWOOD BLVD			LOS ANGELES	90028-5303

DETAILS				
Listing Year: 1997 SIC Category: AUTOMOBILE REPAIRING & SERVICE SIC Code: 753801				

DATABASE	STATUS	DISTANCE	ELEVATION	MAP ID
Hist-CalFID-CA	Listed	0.41 miles E	398 ft (20 ft higher than site)	<b>321</b>
SITE NAME			MAPS	ID
1X TRUST SERVICES OF AMERICA			<a href="#">1</a> , <a href="#">3</a>	7757324
ADDRESS			CITY	ZIP
6148 CARLOS AVE			HOLLYWOOD	900280000

DETAILS				
Reported Date: 1998				

DATABASE	STATUS	DISTANCE	ELEVATION	MAP ID
Hist-CalFID-CA	Listed	0.41 miles SE	343 ft (35 ft lower than site)	<b>322</b>
SITE NAME			MAPS	ID
1X PICK & VANOFF			<a href="#">1</a> , <a href="#">3</a>	7748371
ADDRESS			CITY	ZIP
6235 LELAND WAY			LOS ANGELES	900280000

DETAILS				
Reported Date: 1998				

DATABASE	STATUS	DISTANCE	ELEVATION	MAP ID
AIR-DIST-CA	Listed	0.41 miles SE	333 ft (45 ft lower than site)	<b>323</b>
SITE NAME			MAPS	ID
PIC N SAVE STORE #4032			<a href="#">1</a> , <a href="#">3</a>	121942-SC
ADDRESS			CITY	ZIP
1341 VINE ST			HOLLYWOOD	90028

**DETAILS**

District: South Coast APCD  
 Business Info ID: 121942  
 County Code: LA  
 County: Los Angeles  
 Facility Status: ACTIVE  
 Number of Employees: 0  
 Location Zip Code Extension: Not Reported  
 Facility Representative First Name: DAVE  
 Facility Representative Last Name: WILLYERD  
 Location Area Code: 614  
 Location Phone Number: 2787011  
 Location Phone Extension: Not Reported  
 Mailing Address: 300 PHILLIPI RD  
 Mailing City: COLUMBUS  
 Mailing State: OH  
 Mailing Zip Code: 43228  
 Mailing Zip Code Extension: Not Reported  
 Mailing Area Code: 614  
 Mailing Phone Number: 2787011  
 Mailing Phone Extension: Not Reported  
 Mailing Representative First Name: DAVE  
 Mailing Representative Last Name: WILLYERD

DATABASE	STATUS	DISTANCE	ELEVATION	MAP ID
AIR-DIST-CA	Listed	0.41 miles SE	333 ft (45 ft lower than site)	<b>323</b>
SITE NAME			MAPS	ID
BIG LOTS #4032			<a href="#">1</a> , <a href="#">3</a>	139020-SC
ADDRESS			CITY	ZIP
1341 VINE ST			HOLLYWOOD	90028

**DETAILS**

District: South Coast APCD  
 Business Info ID: 139020  
 County Code: LA  
 County: Los Angeles  
 Facility Status: OUT OF BUSINESS  
 Number of Employees: 0  
 Location Zip Code Extension: Not Reported  
 Facility Representative First Name: DANIEL  
 Facility Representative Last Name: HALLISEY  
 Location Area Code: 909  
 Location Phone Number: 9802539  
 Location Phone Extension: Not Reported  
 Mailing Address: 12033 JACK BENNY DR SUITE 103  
 Mailing City: RANCHO CUCAMONGA  
 Mailing State: CA  
 Mailing Zip Code: 91739  
 Mailing Zip Code Extension: Not Reported  
 Mailing Area Code: 909  
 Mailing Phone Number: 9802539  
 Mailing Phone Extension: Not Reported  
 Mailing Representative First Name: DANIEL  
 Mailing Representative Last Name: HALLISEY

DATABASE	STATUS	DISTANCE	ELEVATION	MAP ID
Hist-CalFID-CA	Listed	0.41 miles E	380 ft (2 ft higher than site)	<b>324</b>
SITE NAME			MAPS	ID
1X DEXTER, RON			<a href="#">1</a> , <a href="#">3</a>	4029319
ADDRESS			CITY	ZIP
6140 HOLLYWOOD BLVD			LOS ANGELES	900280000
DETAILS				
Reported Date: 1998				



DATABASE	STATUS	DISTANCE	ELEVATION	MAP ID
Hist-USTReg-CA	Listed	0.41 miles E	380 ft (2 ft higher than site)	<b>324</b>
SITE NAME			MAPS	ID
THE DEXTERS COMPANY			<a href="#">1</a> , <a href="#">3</a>	4029319
ADDRESS			CITY	ZIP
6140 HOLLYWOOD			LOS ANGELES	90028
DETAILS				
Reported Date: 1998				

DATABASE	STATUS	DISTANCE	ELEVATION	MAP ID
AIR-DIST-CA	Listed	0.41 miles SE	331 ft (47 ft lower than site)	<b>325</b>
SITE NAME			MAPS	ID
POST GROUP, THE			<a href="#">1</a> , <a href="#">3</a>	87208-SC
ADDRESS			CITY	ZIP
6335 HOMEWOOD AVE			LOS ANGELES	90028

**DETAILS**

District: South Coast APCD  
 Business Info ID: 87208  
 County Code: LA  
 County: Los Angeles  
 Facility Status: OUT OF BUSINESS  
 Number of Employees: 101  
 Location Zip Code Extension: Not Reported  
 Facility Representative First Name: ANDREW  
 Facility Representative Last Name: DELLE  
 Location Area Code: 213  
 Location Phone Number: 4622300  
 Location Phone Extension: Not Reported  
 Mailing Address: 6335 HOMEWOOD AVE  
 Mailing City: LOS ANGELES  
 Mailing State: CA  
 Mailing Zip Code: 90028  
 Mailing Zip Code Extension: Not Reported  
 Mailing Area Code: 213  
 Mailing Phone Number: 4622300  
 Mailing Phone Extension: Not Reported  
 Mailing Representative First Name: ANDREW  
 Mailing Representative Last Name: DELLE

DATABASE	STATUS	DISTANCE	ELEVATION	MAP ID
RCRA-SQG-US	Listed	0.41 miles SE	331 ft (47 ft lower than site)	<b>325</b>
SITE NAME			MAPS	ID
POST GROUP INC			<a href="#">1</a> , <a href="#">3</a>	CAR000031906
ADDRESS			CITY	ZIP
6335 HOMEWOOD AVE			LOS ANGELES	90028

### DETAILS

Additional details may be found online using the following link:  
[http://oaspub.epa.gov/enviro/fii\\_query\\_dtl\\_disp\\_program\\_facility?pgm\\_sys\\_id\\_in=CAR000031906&pgm\\_sys\\_acrnm\\_in=RCRAINFO](http://oaspub.epa.gov/enviro/fii_query_dtl_disp_program_facility?pgm_sys_id_in=CAR000031906&pgm_sys_acrnm_in=RCRAINFO)  
 Source Type: Notification  
 Generator Status Universe: SQG  
 Generator Status: Small Quantity Generator  
 NAICS1: MOTION PICTURE AND VIDEO PRODUCTION  
 Active Site Indicator: H----  
 Owner Name: ON LINE GROUP  
 In Handler Universes: Y  
 In a Universe: Y  
 Short Term Generator: N  
 Importer Activity: N  
 Mixed Waste Generator: N  
 Transporter Activity: N  
 Transfer Facility: N  
 Recycler Activity: N  
 Onsite Burner Exemption: N  
 Furnace Exemption: N  
 Underground Injection Activity: N  
 Receives Waste From Off-site: N  
 Universal Waste: N  
 Universal Waste Destination Facility: N  
 Used Oil Universe: NNNNNNN  
 Federal Universal Waste: N  
 Active Site Federally Regulated TSD: -----  
 Active Site Converter TSD: -----  
 Active Site State Regulated TSD: -----

[More Details Link](#)

DATABASE	STATUS	DISTANCE	ELEVATION	MAP ID
AIR-DIST-CA	Listed	0.42 miles SE	336 ft (42 ft lower than site)	<b>326</b>
SITE NAME			MAPS	ID
MAMA SIAM RESTAURANT			<a href="#">1</a> , <a href="#">3</a>	69227-SC
ADDRESS			CITY	ZIP
1360 N VINE ST			LOS ANGELES	90029

**DETAILS**

District: South Coast APCD  
 Business Info ID: 69227  
 County Code: LA  
 County: Los Angeles  
 Facility Status: ACTIVE  
 Number of Employees: 0  
 Location Zip Code Extension: Not Reported  
 Facility Representative First Name: UNKNOWN  
 Facility Representative Last Name: UNKNOWN  
 Location Area Code: 213  
 Location Phone Number: 4678378  
 Location Phone Extension: Not Reported  
 Mailing Address: 1360 N VINE ST  
 Mailing City: LOS ANGELES  
 Mailing State: CA  
 Mailing Zip Code: 90029  
 Mailing Zip Code Extension: Not Reported  
 Mailing Area Code: 213  
 Mailing Phone Number: 4678378  
 Mailing Phone Extension: Not Reported  
 Mailing Representative First Name: UNKNOWN  
 Mailing Representative Last Name: UNKNOWN

DATABASE	STATUS	DISTANCE	ELEVATION	MAP ID
Hist-CalFID-CA	Listed	0.42 miles SE	344 ft (34 ft lower than site)	<b>327</b>
SITE NAME			MAPS	ID
1X AQUARIUS THEATER			<a href="#">1</a> , <a href="#">3</a>	7708648
ADDRESS			CITY	ZIP
6230 SUNSET BLVD			HOLLYWOOD	900280000
DETAILS				
Reported Date: 1998				

DATABASE	STATUS	DISTANCE	ELEVATION	MAP ID
AIR-DIST-CA	Listed	0.42 miles W	379 ft (1 ft higher than site)	<b>328</b>
SITE NAME			MAPS	ID
SNOW WHITE COFFEE SHOP			<a href="#">1</a> , <a href="#">3</a>	73025-SC
ADDRESS			CITY	ZIP
6769 HOLLYWOOD BLVD			LOS ANGELES	90028

**DETAILS**

District: South Coast APCD  
 Business Info ID: 73025  
 County Code: LA  
 County: Los Angeles  
 Facility Status: OUT OF BUSINESS  
 Number of Employees: 0  
 Location Zip Code Extension: 4623  
 Facility Representative First Name: Not Reported  
 Facility Representative Last Name: Not Reported  
 Location Area Code: Not Reported  
 Location Phone Number: Not Reported  
 Location Phone Extension: Not Reported  
 Mailing Address: 6769 HOLLYWOOD BLVD  
 Mailing City: LOS ANGELES  
 Mailing State: CA  
 Mailing Zip Code: 90028  
 Mailing Zip Code Extension: 4623  
 Mailing Area Code: Not Reported  
 Mailing Phone Number: Not Reported  
 Mailing Phone Extension: Not Reported  
 Mailing Representative First Name: Not Reported  
 Mailing Representative Last Name: Not Reported

DATABASE	STATUS	DISTANCE	ELEVATION	MAP ID
AIR-DIST-CA	Listed	0.43 miles SE	346 ft (32 ft lower than site)	<b>329</b>
SITE NAME			MAPS	ID
HOLLYWOOD CAR WASH INC			<a href="#">1</a> , <a href="#">3</a>	101153-SC
ADDRESS			CITY	ZIP
6210 SUNSET BLVD			HOLLYWOOD	90028

**DETAILS**

District: South Coast APCD  
 Business Info ID: 101153  
 County Code: LA  
 County: Los Angeles  
 Facility Status: INACTIVE  
 Number of Employees: 6  
 Location Zip Code Extension: Not Reported  
 Facility Representative First Name: JIM  
 Facility Representative Last Name: SHUEMAKER  
 Location Area Code: 213  
 Location Phone Number: 4677176  
 Location Phone Extension: Not Reported  
 Mailing Address: 6200 SUNSET BLVD  
 Mailing City: HOLLYWOOD  
 Mailing State: CA  
 Mailing Zip Code: 90028  
 Mailing Zip Code Extension: Not Reported  
 Mailing Area Code: 213  
 Mailing Phone Number: 4677176  
 Mailing Phone Extension: Not Reported  
 Mailing Representative First Name: JIM  
 Mailing Representative Last Name: SHUEMAKER

DATABASE	STATUS	DISTANCE	ELEVATION	MAP ID
Hist-CalFID-CA	Listed	0.43 miles SE	346 ft (32 ft lower than site)	<b>329</b>
SITE NAME			MAPS	ID
MARK C BLOOME			<a href="#">1</a> , <a href="#">3</a>	258560
ADDRESS			CITY	ZIP
6210 SUNSET BLVD			HOLLYWOOD	900280000
DETAILS				
Reported Date: 1998				

DATABASE	STATUS	DISTANCE	ELEVATION	MAP ID
Hist-CalFID-CA	Listed	0.43 miles S	327 ft (51 ft lower than site)	<b>330</b>
SITE NAME			MAPS	ID
THOMAS TOP&UPHOLSTERING CO INC			<a href="#">1</a> , <a href="#">3</a>	4021741
ADDRESS			CITY	ZIP
1317 N. CAHUENGA			HOLLYWOOD	900280000
DETAILS				
Reported Date: 1998				

DATABASE	STATUS	DISTANCE	ELEVATION	MAP ID
Hist-CalFID-CA	Listed	0.43 miles S	327 ft (51 ft lower than site)	<b>330</b>
SITE NAME			MAPS	ID
1X DUTTON, MAUDELENE			<a href="#">1</a> , <a href="#">3</a>	7711904
ADDRESS			CITY	ZIP
1317 N. CAHUENGA			HOLLYWOOD	900280000
DETAILS				
Reported Date: 1998				

DATABASE	STATUS	DISTANCE	ELEVATION	MAP ID
AIR-DIST-CA	Listed	0.43 miles S	327 ft (51 ft lower than site)	<b>331</b>
SITE NAME			MAPS	ID
TEXACO DLR, STAN KRAKOWIAK			<a href="#">1</a> , <a href="#">3</a>	41754-SC
ADDRESS			CITY	ZIP
1317 N CAHUENGA			LOS ANGELES	00000

**DETAILS**

District: South Coast APCD  
 Business Info ID: 41754  
 County Code: LA  
 County: Los Angeles  
 Facility Status: OUT OF BUSINESS  
 Number of Employees: 0  
 Location Zip Code Extension: Not Reported  
 Facility Representative First Name: UNKNOWN  
 Facility Representative Last Name: UNKNOWN  
 Location Area Code: 213  
 Location Phone Number: 4628887  
 Location Phone Extension: Not Reported  
 Mailing Address: 1317 N CAHUENGA  
 Mailing City: LOS ANGELES  
 Mailing State: CA  
 Mailing Zip Code: 00000  
 Mailing Zip Code Extension: Not Reported  
 Mailing Area Code: 213  
 Mailing Phone Number: 4628887  
 Mailing Phone Extension: Not Reported  
 Mailing Representative First Name: UNKNOWN  
 Mailing Representative Last Name: UNKNOWN

DATABASE	STATUS	DISTANCE	ELEVATION	MAP ID
Hist-USTReg-CA	Listed	0.43 miles S	327 ft (51 ft lower than site)	<b>331</b>
SITE NAME			MAPS	ID
THOMAS TOP&UPHOLSTERING CO INC			<a href="#">1</a> , <a href="#">3</a>	4021741
ADDRESS			CITY	ZIP
1317 CAHUENGA			LOS ANGELES	90028
DETAILS				
Reported Date: 1998				



DATABASE	STATUS	DISTANCE	ELEVATION	MAP ID
AIR-DIST-CA	Listed	0.43 miles N	441 ft (63 ft higher than site)	<b>332</b>
SITE NAME			MAPS	ID
PADRE HOTEL			<a href="#">1</a> , <a href="#">3</a>	19422-SC
ADDRESS			CITY	ZIP
1963 N CAHUENGA BLVD			LOS ANGELES	90028

**DETAILS**

District: South Coast APCD  
 Business Info ID: 19422  
 County Code: LA  
 County: Los Angeles  
 Facility Status: OUT OF BUSINESS  
 Number of Employees: 0  
 Location Zip Code Extension: Not Reported  
 Facility Representative First Name: Not Reported  
 Facility Representative Last Name: Not Reported  
 Location Area Code: Not Reported  
 Location Phone Number: Not Reported  
 Location Phone Extension: Not Reported  
 Mailing Address: 1963 N CAHUENGA BLVD  
 Mailing City: LOS ANGELES  
 Mailing State: CA  
 Mailing Zip Code: 90028  
 Mailing Zip Code Extension: Not Reported  
 Mailing Area Code: Not Reported  
 Mailing Phone Number: Not Reported  
 Mailing Phone Extension: Not Reported  
 Mailing Representative First Name: Not Reported  
 Mailing Representative Last Name: Not Reported

DATABASE	STATUS	DISTANCE	ELEVATION	MAP ID
AIR-DIST-CA	Listed	0.43 miles E	374 ft (4 ft lower than site)	<b>333</b>
SITE NAME			MAPS	ID
HOLIDAY SPA HEALTH CLUBS, MUTUAL ACCEPT			<a href="#">1</a> , <a href="#">3</a>	75955-SC
ADDRESS			CITY	ZIP
1628 EL CENTRO			LOS ANGELES	90028

**DETAILS**

District: South Coast APCD  
 Business Info ID: 75955  
 County Code: LA  
 County: Los Angeles  
 Facility Status: OUT OF BUSINESS  
 Number of Employees: 0  
 Location Zip Code Extension: 6413  
 Facility Representative First Name: Not Reported  
 Facility Representative Last Name: Not Reported  
 Location Area Code: Not Reported  
 Location Phone Number: Not Reported  
 Location Phone Extension: Not Reported  
 Mailing Address: 7755 CENTER AVE SUITE 400  
 Mailing City: HUNTINGTON BEACH  
 Mailing State: CA  
 Mailing Zip Code: 92647  
 Mailing Zip Code Extension: 3007  
 Mailing Area Code: Not Reported  
 Mailing Phone Number: Not Reported  
 Mailing Phone Extension: Not Reported  
 Mailing Representative First Name: Not Reported  
 Mailing Representative Last Name: Not Reported

DATABASE	STATUS	DISTANCE	ELEVATION	MAP ID
AIR-DIST-CA	Listed	0.43 miles E	374 ft (4 ft lower than site)	<b>333</b>
SITE NAME			MAPS	ID
HOLIDAY SPA HEALTH CORP. OF CA.			<a href="#">1</a> , <a href="#">3</a>	75904-SC
ADDRESS			CITY	ZIP
1628 EL CENTRO			LOS ANGELES	90028

**DETAILS**

District: South Coast APCD  
 Business Info ID: 75904  
 County Code: LA  
 County: Los Angeles  
 Facility Status: ACTIVE  
 Number of Employees: 0  
 Location Zip Code Extension: 6413  
 Facility Representative First Name: TRACY  
 Facility Representative Last Name: DAVIS  
 Location Area Code: 323  
 Location Phone Number: 4610227  
 Location Phone Extension: Not Reported  
 Mailing Address: 7755 CENTER AVE STE 550  
 Mailing City: HUNTINGTON BEACH  
 Mailing State: CA  
 Mailing Zip Code: 92647  
 Mailing Zip Code Extension: 3007  
 Mailing Area Code: 323  
 Mailing Phone Number: 4610227  
 Mailing Phone Extension: Not Reported  
 Mailing Representative First Name: TRACY  
 Mailing Representative Last Name: DAVIS

DATABASE	STATUS	DISTANCE	ELEVATION	MAP ID
Hist-Auto Repair	Listed	0.43 miles SE	345 ft (33 ft lower than site)	<b>334</b>
SITE NAME			MAPS	ID
DISCOUNT TIRE CO			<a href="#">1</a> , <a href="#">3</a>	10920
ADDRESS			CITY	ZIP
6210 W SUNSET BLVD			Los Angeles	90028
DETAILS				
Sic Code: 5531 Desc: Auto, Truck & Tire Service Site Added: 2/2010				

DATABASE	STATUS	DISTANCE	ELEVATION	MAP ID
Hist-Auto Repair	Listed	0.43 miles SE	345 ft (33 ft lower than site)	<b>334</b>
SITE NAME			MAPS	ID
Discount Tire Ctr			<a href="#">1</a> , <a href="#">3</a>	40802
ADDRESS			CITY	ZIP
6210 W Sunset Blvd			Los Angeles	90028
DETAILS				
Sic Code: 5531 Desc: Auto, Truck & Tire Service Site Added: 2/2010				

DATABASE	STATUS	DISTANCE	ELEVATION	MAP ID
Hist-Auto Repair	Listed	0.43 miles SE	345 ft (33 ft lower than site)	<b>334</b>
SITE NAME			MAPS	ID
GOODYEAR CO			<a href="#">1</a> , <a href="#">3</a>	448972-PD
ADDRESS			CITY	ZIP
6210 W SUNSET BLVD			LOS ANGELES	90028-8701
DETAILS				
Listing Year: 1997 SIC Category: AUTOMOBILE REPAIRING & SERVICE SIC Code: 753801				

DATABASE	STATUS	DISTANCE	ELEVATION	MAP ID
AIR-DIST-CA	Listed	0.43 miles W	351 ft (27 ft lower than site)	<b>335</b>
SITE NAME			MAPS	ID
STONEHAVEN APTS			<a href="#">1</a> , <a href="#">3</a>	25243-SC
ADDRESS			CITY	ZIP
1523 N MC CADDEN PL			LOS ANGELES	90028

**DETAILS**

District: South Coast APCD  
 Business Info ID: 25243  
 County Code: LA  
 County: Los Angeles  
 Facility Status: OUT OF BUSINESS  
 Number of Employees: 0  
 Location Zip Code Extension: Not Reported  
 Facility Representative First Name: Not Reported  
 Facility Representative Last Name: Not Reported  
 Location Area Code: Not Reported  
 Location Phone Number: Not Reported  
 Location Phone Extension: Not Reported  
 Mailing Address: 1523 N MC CADDEN PL  
 Mailing City: LOS ANGELES  
 Mailing State: CA  
 Mailing Zip Code: 90028  
 Mailing Zip Code Extension: Not Reported  
 Mailing Area Code: Not Reported  
 Mailing Phone Number: Not Reported  
 Mailing Phone Extension: Not Reported  
 Mailing Representative First Name: Not Reported  
 Mailing Representative Last Name: Not Reported

DATABASE	STATUS	DISTANCE	ELEVATION	MAP ID
AIR-DIST-CA	Listed	0.43 miles S	323 ft (55 ft lower than site)	<b>336</b>
SITE NAME			MAPS	ID
LA CITY, HOLLYWOOD-WILSHIRE MUN BLDG			<a href="#">1</a> , <a href="#">3</a>	25542-SC
ADDRESS			CITY	ZIP
6501 FOUNTAIN AVE			HOLLYWOOD	90028

**DETAILS**

District: South Coast APCD  
 Business Info ID: 25542  
 County Code: LA  
 County: Los Angeles  
 Facility Status: ACTIVE  
 Number of Employees: 0  
 Location Zip Code Extension: Not Reported  
 Facility Representative First Name: HERMAN  
 Facility Representative Last Name: BILBREW  
 Location Area Code: 213  
 Location Phone Number: 4855850  
 Location Phone Extension: Not Reported  
 Mailing Address: 6501 FOUNTAIN AVE  
 Mailing City: HOLLYWOOD  
 Mailing State: CA  
 Mailing Zip Code: 90028  
 Mailing Zip Code Extension: Not Reported  
 Mailing Area Code: 213  
 Mailing Phone Number: 9787225  
 Mailing Phone Extension: Not Reported  
 Mailing Representative First Name: JOEY  
 Mailing Representative Last Name: LIMBO

DATABASE	STATUS	DISTANCE	ELEVATION	MAP ID
AIR-DIST-CA	Listed	0.43 miles S	323 ft (55 ft lower than site)	<b>336</b>
SITE NAME			MAPS	ID
LA CITY, POLICE DEPT, HOLLYWOOD AREA			<a href="#">1</a> , <a href="#">3</a>	7540-SC
ADDRESS			CITY	ZIP
6501 FOUNTAIN AVE			HOLLYWOOD	90028

**DETAILS**

District: South Coast APCD  
 Business Info ID: 7540  
 County Code: LA  
 County: Los Angeles  
 Facility Status: OUT OF BUSINESS  
 Number of Employees: 0  
 Location Zip Code Extension: Not Reported  
 Facility Representative First Name: Not Reported  
 Facility Representative Last Name: Not Reported  
 Location Area Code: Not Reported  
 Location Phone Number: Not Reported  
 Location Phone Extension: Not Reported  
 Mailing Address: 6501 FOUNTAIN AVE  
 Mailing City: HOLLYWOOD  
 Mailing State: CA  
 Mailing Zip Code: 90028  
 Mailing Zip Code Extension: Not Reported  
 Mailing Area Code: Not Reported  
 Mailing Phone Number: Not Reported  
 Mailing Phone Extension: Not Reported  
 Mailing Representative First Name: Not Reported  
 Mailing Representative Last Name: Not Reported

DATABASE	STATUS	DISTANCE	ELEVATION	MAP ID
Hist-CalFID-CA	Listed	0.43 miles S	323 ft (55 ft lower than site)	<b>336</b>
SITE NAME			MAPS	ID
LA HOLLYWOOD MUNI BUILDING			<a href="#">1</a> , <a href="#">3</a>	235521
ADDRESS			CITY	ZIP
6501 FOUNTAIN AVE			HOLLYWOOD	900280000
DETAILS				
Reported Date: 1998				

DATABASE	STATUS	DISTANCE	ELEVATION	MAP ID
RCRA-SQG-US	Listed	0.43 miles S	323 ft (55 ft lower than site)	<b>336</b>
SITE NAME			MAPS	ID
LA HOLLYWOOD MUNI BUILDING			<a href="#">1, 3</a>	CAD981988199
ADDRESS			CITY	ZIP
6501 FOUNTAIN AVE			HOLLYWOOD	90028

#### DETAILS

Additional details may be found online using the following link:

[http://oaspub.epa.gov/enviro/fii\\_query\\_dtl\\_disp\\_program\\_facility?pgm\\_sys\\_id\\_in=CAD981988199&pgm\\_sys\\_acrnm\\_in=RCRAINFO](http://oaspub.epa.gov/enviro/fii_query_dtl_disp_program_facility?pgm_sys_id_in=CAD981988199&pgm_sys_acrnm_in=RCRAINFO)

Source Type: Notification

Generator Status Universe: SQG

Generator Status: Small Quantity Generator

NAICS1: OTHER INDIVIDUAL AND FAMILY SERVICES

Active Site Indicator: H----

Owner Name: CITY OF LOS ANGELES

Operator Name: NOT REQUIRED

In Handler Universes: Y

In a Universe: Y

Short Term Generator: N

Importer Activity: N

Mixed Waste Generator: N

Transporter Activity: N

Transfer Facility: N

Recycler Activity: N

Onsite Burner Exemption: N

Furnace Exemption: N

Underground Injection Activity: N

Receives Waste From Off-site: N

Universal Waste: N

Universal Waste Destination Facility: N

Used Oil Universe: NNNNNNN

Federal Universal Waste: N

Active Site Federally Regulated TSD: -----

Active Site Converter TSD: -----

[More Details Link](#)



DATABASE	STATUS	DISTANCE	ELEVATION	MAP ID
AIR-DIST-CA	Listed	0.43 miles E	364 ft (14 ft lower than site)	<b>337</b>
SITE NAME			MAPS	ID
KR HOLLYWOOD LLC			<a href="#">1</a> , <a href="#">3</a>	179557-SC
ADDRESS			CITY	ZIP
1550 N EL CENTRO AVE			LOS ANGELES	90028

**DETAILS**

District: South Coast APCD  
 Business Info ID: 179557  
 County Code: LA  
 County: Los Angeles  
 Facility Status: ACTIVE  
 Number of Employees: 0  
 Location Zip Code Extension: Not Reported  
 Facility Representative First Name: JOSH  
 Facility Representative Last Name: GARZA  
 Location Area Code: 323  
 Location Phone Number: 7695912  
 Location Phone Extension: Not Reported  
 Mailing Address: 12200 W OLYMPIC BLVD SUITE 200  
 Mailing City: LOS ANGELES  
 Mailing State: CA  
 Mailing Zip Code: 90064  
 Mailing Zip Code Extension: Not Reported  
 Mailing Area Code: 310  
 Mailing Phone Number: 4818438  
 Mailing Phone Extension: Not Reported  
 Mailing Representative First Name: LAUREN  
 Mailing Representative Last Name: ROSS

DATABASE	STATUS	DISTANCE	ELEVATION	MAP ID
AIR-DIST-CA	Listed	0.43 miles W	392 ft (14 ft higher than site)	<b>338</b>
SITE NAME			MAPS	ID
B.B.C. BODY SHOP			<a href="#">1</a> , <a href="#">3</a>	1755-SC
ADDRESS			CITY	ZIP
6768 YUCCA ST			LOS ANGELES	90028

**DETAILS**

District: South Coast APCD  
 Business Info ID: 1755  
 County Code: LA  
 County: Los Angeles  
 Facility Status: OUT OF BUSINESS  
 Number of Employees: 0  
 Location Zip Code Extension: 4608  
 Facility Representative First Name: Not Reported  
 Facility Representative Last Name: Not Reported  
 Location Area Code: Not Reported  
 Location Phone Number: Not Reported  
 Location Phone Extension: Not Reported  
 Mailing Address: 6768 YUCCA ST  
 Mailing City: LOS ANGELES  
 Mailing State: CA  
 Mailing Zip Code: 90028  
 Mailing Zip Code Extension: 4608  
 Mailing Area Code: Not Reported  
 Mailing Phone Number: Not Reported  
 Mailing Phone Extension: Not Reported  
 Mailing Representative First Name: Not Reported  
 Mailing Representative Last Name: Not Reported

DATABASE	STATUS	DISTANCE	ELEVATION	MAP ID
Hist-CalFID-CA	Listed	0.44 miles NE	433 ft (55 ft higher than site)	<b>339</b>
SITE NAME			MAPS	ID
JOES SERVICE CENTER MOBILE			<a href="#">1</a> , <a href="#">3</a>	7710928
ADDRESS			CITY	ZIP
6228 FRANKLIN AVE			LOS ANGELES	900280000
DETAILS				
Reported Date: 1998				

DATABASE	STATUS	DISTANCE	ELEVATION	MAP ID
Hist-CalFID-CA	Listed	0.44 miles NE	433 ft (55 ft higher than site)	<b>339</b>
SITE NAME			MAPS	ID
JOE'S SERVICE CENTER			<a href="#">1</a> , <a href="#">3</a>	4027227
ADDRESS			CITY	ZIP
6228 FRANKLIN AVE			LOS ANGELES	900280000
DETAILS				
Reported Date: 1998				

DATABASE	STATUS	DISTANCE	ELEVATION	MAP ID
Hist-CalFID-CA	Listed	0.44 miles NE	433 ft (55 ft higher than site)	<b>339</b>
SITE NAME			MAPS	ID
1X JOE BAJAKGIAN MOBILE SERVICE			<a href="#">1</a> , <a href="#">3</a>	7710927
ADDRESS			CITY	ZIP
6228 FRANKLIN AVE			LOS ANGELES	900280000
DETAILS				
Reported Date: 1998				

DATABASE	STATUS	DISTANCE	ELEVATION	MAP ID
Hist-Service Stations	Listed	0.44 miles NE	433 ft (55 ft higher than site)	<b>339</b>
SITE NAME			MAPS	ID
Joe's Mobil Svc			<a href="#">1</a> , <a href="#">3</a>	42404
ADDRESS			CITY	ZIP
6228 Franklin Ave			Los Angeles	90028

**DETAILS**

Sic Code: 5541  
 Desc: Service Stations/Vehicle Fueling  
 Site Added: 2/2010

DATABASE	STATUS	DISTANCE	ELEVATION	MAP ID
Hist-Service Stations	Listed	0.44 miles NE	433 ft (55 ft higher than site)	<b>339</b>
SITE NAME			MAPS	ID
Joe's Service Center			<a href="#">1</a> , <a href="#">3</a>	153904
ADDRESS			CITY	ZIP
6228 Franklin Ave			Los Angeles	90028

**DETAILS**

Site Added: 1/1/2013

DATABASE	STATUS	DISTANCE	ELEVATION	MAP ID
Hist-Service Stations	Listed	0.44 miles NE	433 ft (55 ft higher than site)	<b>339</b>
SITE NAME			MAPS	ID
JOES MOBIL			<a href="#">1</a> , <a href="#">3</a>	28462-PD
ADDRESS			CITY	ZIP
6228 FRANKLIN AVE			LOS ANGELES	90028-5202

**DETAILS**

Listing Year: 1997  
 SIC Category: SERVICE STATIONS-GASOLINE & OIL  
 SIC Code: 554101

DATABASE	STATUS	DISTANCE	ELEVATION	MAP ID
AIR-DIST-CA	Listed	0.44 miles SW	346 ft (32 ft lower than site)	<b>340</b>
SITE NAME			MAPS	ID
US GOVT, OFF OF SOCIAL SECURITY			<a href="#">1</a> , <a href="#">3</a>	5021-SC
ADDRESS			CITY	ZIP
6730 SUNSET BLVD			LOS ANGELES	90028

**DETAILS**

District: South Coast APCD  
 Business Info ID: 5021  
 County Code: LA  
 County: Los Angeles  
 Facility Status: OUT OF BUSINESS  
 Number of Employees: 0  
 Location Zip Code Extension: Not Reported  
 Facility Representative First Name: Not Reported  
 Facility Representative Last Name: Not Reported  
 Location Area Code: Not Reported  
 Location Phone Number: Not Reported  
 Location Phone Extension: Not Reported  
 Mailing Address: 6730 SUNSET BLVD  
 Mailing City: LOS ANGELES  
 Mailing State: CA  
 Mailing Zip Code: 90028  
 Mailing Zip Code Extension: Not Reported  
 Mailing Area Code: Not Reported  
 Mailing Phone Number: Not Reported  
 Mailing Phone Extension: Not Reported  
 Mailing Representative First Name: Not Reported  
 Mailing Representative Last Name: Not Reported

DATABASE	STATUS	DISTANCE	ELEVATION	MAP ID
Hist-Auto Repair	Listed	0.44 miles E	388 ft (10 ft higher than site)	<b>341</b>
SITE NAME			MAPS	ID
Pep Boys Supercenter			<a href="#">1</a> , <a href="#">3</a>	5696
ADDRESS			CITY	ZIP
6125 Hollywood Blvd			Los Angeles	90028

**DETAILS**

Sic Code: 5531  
 Desc: Auto, Truck & Tire Service  
 Site Added: 2/2010

DATABASE	STATUS	DISTANCE	ELEVATION	MAP ID
Hist-Auto Repair	Listed	0.44 miles E	388 ft (10 ft higher than site)	<b>341</b>
SITE NAME			MAPS	ID
PEP BOYS MANNY MOE & JACK			<a href="#">1</a> , <a href="#">3</a>	2390
ADDRESS			CITY	ZIP
6125 HOLLYWOOD BLVD			Los Angeles	90028

**DETAILS**

Sic Code: 5531  
 Desc: Auto, Truck & Tire Service  
 Site Added: 2/2010

DATABASE	STATUS	DISTANCE	ELEVATION	MAP ID
Hist-UST-CA	Listed	0.44 miles E	388 ft (10 ft higher than site)	<b>341</b>
SITE NAME			MAPS	ID
PEP BOYS - HOLLYWOOD 4			<a href="#">1</a> , <a href="#">3</a>	255900
ADDRESS			CITY	ZIP
6125 HOLLYWOOD BLVD			LOS ANGELES	90028

**DETAILS**

Note: ID has been assigned by ERS  
 Tank Details: <http://geotracker.waterboards.ca.gov/ustpdfs/pdf/00027C87.pdf>  
 County: Los Angeles

DATABASE	STATUS	DISTANCE	ELEVATION	MAP ID
AIR-DIST-CA	Listed	0.44 miles NE	440 ft (62 ft higher than site)	<b>342</b>
SITE NAME			MAPS	ID
EXXONMOBIL OIL CORP,11535, H. BAJAKAJIAN			<a href="#">1</a> , <a href="#">3</a>	33055-SC
ADDRESS			CITY	ZIP
6230 FRANKLIN AVE			LOS ANGELES	90028

**DETAILS**

District: South Coast APCD  
 Business Info ID: 33055  
 County Code: LA  
 County: Los Angeles  
 Facility Status: SOLD  
 Number of Employees: 0  
 Location Zip Code Extension: 5202  
 Facility Representative First Name: MARIO  
 Facility Representative Last Name: SISTOS  
 Location Area Code: 310  
 Location Phone Number: 2121780  
 Location Phone Extension: Not Reported  
 Mailing Address: 7300 W FRIENDLY PO BOX 22087 GILBARCO-CMS MAIL #F76  
 Mailing City: GREENSBORO  
 Mailing State: NC  
 Mailing Zip Code: 27420  
 Mailing Zip Code Extension: 2087  
 Mailing Area Code: 310  
 Mailing Phone Number: 2121780  
 Mailing Phone Extension: Not Reported  
 Mailing Representative First Name: MARIO  
 Mailing Representative Last Name: SISTOS

DATABASE	STATUS	DISTANCE	ELEVATION	MAP ID
AIR-DIST-CA	Listed	0.44 miles NE	440 ft (62 ft higher than site)	<b>342</b>
SITE NAME			MAPS	ID
6228 FRANKLIN LLC, DBA JOE'S SERVICE CEN			<a href="#">1</a> , <a href="#">3</a>	176159-SC
ADDRESS			CITY	ZIP
6230 FRANKLIN AVE			LOS ANGELES	90028

**DETAILS**

District: South Coast APCD  
 Business Info ID: 176159  
 County Code: LA  
 County: Los Angeles  
 Facility Status: ACTIVE  
 Number of Employees: 0  
 Location Zip Code Extension: 5202  
 Facility Representative First Name: HOSEP  
 Facility Representative Last Name: BAJAKAJIAN  
 Location Area Code: 818  
 Location Phone Number: 9149422  
 Location Phone Extension: Not Reported  
 Mailing Address: 6228 FRANKLIN AVE  
 Mailing City: LOS ANGELES  
 Mailing State: CA  
 Mailing Zip Code: 90028  
 Mailing Zip Code Extension: Not Reported  
 Mailing Area Code: 818  
 Mailing Phone Number: 9149422  
 Mailing Phone Extension: Not Reported  
 Mailing Representative First Name: HOSEP  
 Mailing Representative Last Name: BAJAKAJIAN

DATABASE	STATUS	DISTANCE	ELEVATION	MAP ID
ENF-CA	Listed	0.44 miles NE	440 ft (62 ft higher than site)	<b>342</b>
SITE NAME			MAPS	ID
MOBIL STATION 18-HXW			<a href="#">1</a> , <a href="#">3</a>	T0603787074
ADDRESS			CITY	ZIP
6230 FRANKLIN AVE.			LOS ANGELES	90028



**DETAILS**

Global ID: T0603787074  
 County: Los Angeles  
 Site History: Not Reported  
 Case Type: LUST Cleanup Site  
 Status: Completed - Case Closed  
 Lead Agency: LOS ANGELES RWQCB (REGION 4)  
 Case Worker: DMB  
 Local Agency: LOS ANGELES, CITY OF  
 RB Case Number: 900280161  
 Loc Case Number: 21946-9276  
 File Location: Regional Board  
 Potential Contaminants of Concern: Gasoline  
 Potential Media Affected: Under Investigation  
 Action Date: 2012-07-03  
 Action Type: ENFORCEMENT  
 Action: Closure/No Further Action Letter

Action Date: 2012-07-03  
 Action Type: ENFORCEMENT  
 Action: Closure/No Further Action Letter

Action Date: 2011-05-17  
 Action Type: ENFORCEMENT  
 Action: Staff Letter

Action Date: 2011-05-13  
 Action Type: ENFORCEMENT  
[More Details Link](#)

DATABASE	STATUS	DISTANCE	ELEVATION	MAP ID
Hist-CalFID-CA	Listed	0.44 miles NE	440 ft (62 ft higher than site)	<b>342</b>
SITE NAME			MAPS	ID
1X MOBIL OIL #11HXW			<a href="#">1</a> , <a href="#">3</a>	4027228
ADDRESS			CITY	ZIP
6230 FRANKLIN			LOS ANGELES	915050000
DETAILS				
Reported Date: 1998				

DATABASE	STATUS	DISTANCE	ELEVATION	MAP ID
Hist-DTG-CA	Listed	0.44 miles NE	440 ft (62 ft higher than site)	<b>342</b>
SITE NAME			MAPS	ID
MOBIL #18-HXW			<a href="#">1</a> , <a href="#">3</a>	900280161
ADDRESS			CITY	ZIP
6230 FRANKLIN AVE.			LOS ANGELES	90028
DETAILS				
Case No#: 900280161 Depth to Groundwater (feet): 29				

DATABASE	STATUS	DISTANCE	ELEVATION	MAP ID
HIST-R4-CA	Listed	0.44 miles NE	440 ft (62 ft higher than site)	<b>342</b>
SITE NAME			MAPS	ID
MOBIL #18-HXW			<a href="#">1</a> , <a href="#">3</a>	900280161-UST
ADDRESS			CITY	ZIP
6230 FRANKLIN AVE.			LOS ANGELES	90028
DETAILS				
Type: UST Source of the list: Region 4 - Los Angeles Regional Water Quality Control Board CASENO: 900280161 STAFF: WXT LEGENDCODE: RA LOCATION COMMUNITY: Hollywood LOCATION XSTREET: ARGYLE AVE. STATUS: 8 LEADAGENCY: R DISTANCE: 15831 STATE_WELL: 01N14W28B01S DTW: 29 LAT: 34.1050654122 LONG: -118.324894901				

DATABASE	STATUS	DISTANCE	ELEVATION	MAP ID
Hist-Service Stations	Listed	0.44 miles NE	440 ft (62 ft higher than site)	<b>342</b>
SITE NAME			MAPS	ID
EXXONMOBIL - BAJAKAJIAN, HOSEP			<a href="#">1</a> , <a href="#">3</a>	205177
ADDRESS			CITY	ZIP
6230 W. FRANKLIN AV			LOS ANGELES	90028
DETAILS				
AS OF DATE: 1/22/2002 SITE TYPE: RETAIL TANK TYPE: UST COUNTY: LOS ANGELES				

DATABASE	STATUS	DISTANCE	ELEVATION	MAP ID
Hist-UST-CA	Listed	0.44 miles NE	440 ft (62 ft higher than site)	<b>342</b>
SITE NAME			MAPS	ID
HOSEP BAJAKAJIAN			<a href="#">1</a> , <a href="#">3</a>	238452
ADDRESS			CITY	ZIP
6230 FRANKLIN AVE			LOS ANGELES	90028
DETAILS				
Note: ID has been assigned by ERS Tank Details: <a href="http://geotracker.waterboards.ca.gov/ustpdfs/pdf/00027DC5.pdf">http://geotracker.waterboards.ca.gov/ustpdfs/pdf/00027DC5.pdf</a> County: Los Angeles				

DATABASE	STATUS	DISTANCE	ELEVATION	MAP ID
Hist-USTReg-CA	Listed	0.44 miles NE	440 ft (62 ft higher than site)	<b>342</b>
SITE NAME			MAPS	ID
MOBIL STATION #11-HXW			<a href="#">1</a> , <a href="#">3</a>	4027228
ADDRESS			CITY	ZIP
6230 FRANKLIN			LOS ANGELES	90028
DETAILS				
Reported Date: 1998				

DATABASE	STATUS	DISTANCE	ELEVATION	MAP ID
LUST-Closed-CA	Completed - Case Closed	0.44 miles NE	440 ft (62 ft higher than site)	<b>342</b>
SITE NAME			MAPS	ID
MOBIL STATION 18-HXW			<a href="#">1</a> , <a href="#">3</a>	T0603787074
ADDRESS			CITY	ZIP
6230 FRANKLIN AVE.			LOS ANGELES	90028

**DETAILS**

Sites Details

URL: [http://geotracker.waterboards.ca.gov/profile\\_report.asp?global\\_id=T0603787074](http://geotracker.waterboards.ca.gov/profile_report.asp?global_id=T0603787074)

Global ID: T0603787074

Case Type: LUST Cleanup Site

Status: Completed - Case Closed

Status Date: 2012-07-03 00:00:00

Lead Agency: LOS ANGELES RWQCB (REGION 4)

Case Worker: DMB

Local Agency: LOS ANGELES, CITY OF

RB Case Number: 900280161

Loc Case Number: 21946-9276

File Location: Regional Board

Potential Contaminants of Concern: Gasoline

Potential Media Affected: Under Investigation

Site History: Not Reported

Agency Provided Latitude: 34.105049

Agency Provided Longitude: -118.324841

MTBE/Region Details

MTBE Date: 7/18/2008

GW CONC (PPB): 1380

Matrix: W

Regulatory Activities Details

Action Date: 2000-08-16

[More Details Link](#)

DATABASE	STATUS	DISTANCE	ELEVATION	MAP ID
RCRA-LQG-US	Listed	0.44 miles NE	440 ft (62 ft higher than site)	<b>342</b>
SITE NAME			MAPS	ID
EXXONMOBIL OIL CORP 11535			<a href="#">1</a> , <a href="#">3</a>	CAL000050462
ADDRESS			CITY	ZIP
6230 FRANKLIN AVENUE			LOS ANGELES	90028

### DETAILS

Additional details may be found online using the following link:  
[http://oaspub.epa.gov/enviro/fii\\_query\\_dtl\\_disp\\_program\\_facility?pgm\\_sys\\_id\\_in=CAL000050462&pgm\\_sys\\_acrnm\\_in=RCRAINFO](http://oaspub.epa.gov/enviro/fii_query_dtl_disp_program_facility?pgm_sys_id_in=CAL000050462&pgm_sys_acrnm_in=RCRAINFO)  
 Source Type: A  
 Generator Status Universe: LQG  
 Generator Status: Large Quantity Generator  
 NAICS1: GASOLINE STATIONS WITH CONVENIENCE STORES  
 Active Site Indicator: H----  
 Owner Name: EXXONMOBIL OIL CORPORATION  
 Operator Name: EXXONMOBIL OIL CORPORATION  
 In Handler Universes: Y  
 In a Universe: Y  
 Short Term Generator: N  
 Importer Activity: N  
 Mixed Waste Generator: N  
 Transporter Activity: N  
 Transfer Facility: N  
 Recycler Activity: N  
 Onsite Burner Exemption: N  
 Furnace Exemption: N  
 Underground Injection Activity: N  
 Receives Waste From Off-site: N  
 Universal Waste: N  
 Universal Waste Destination Facility: N  
 Used Oil Universe: NNNNNNN  
 Federal Universal Waste: N  
 Active Site Federally Regulated TSD: -----  
 Active Site Converter TSD: -----

[More Details Link](#)

DATABASE	STATUS	DISTANCE	ELEVATION	MAP ID
RCRA-SQG-US	Listed	0.44 miles NE	440 ft (62 ft higher than site)	<b>342</b>
SITE NAME			MAPS	ID
EXXONMOBIL OIL CORP 11535			<a href="#">1</a> , <a href="#">3</a>	CAR000223164
ADDRESS			CITY	ZIP
6230 FRANKLIN AVE			LOS ANGELES	90028

**DETAILS**

Additional details may be found online using the following link:  
[http://oaspub.epa.gov/enviro/fii\\_query\\_dtl.disp\\_program\\_facility?pgm\\_sys\\_id\\_in=CAR000223164&pgm\\_sys\\_acrnm\\_in=RCRAINFO](http://oaspub.epa.gov/enviro/fii_query_dtl.disp_program_facility?pgm_sys_id_in=CAR000223164&pgm_sys_acrnm_in=RCRAINFO)  
 Source Type: Notification  
 Generator Status Universe: SQG  
 Generator Status: Small Quantity Generator  
 NAICS1: GASOLINE STATIONS WITH CONVENIENCE STORES  
 Active Site Indicator: H----  
 Owner Name: EXXONMOBIL OIL CORP  
 Operator Name: EXXONMOBIL OIL CORP  
 In Handler Universes: Y  
 In a Universe: Y  
 Short Term Generator: N  
 Importer Activity: N  
 Mixed Waste Generator: N  
 Transporter Activity: N  
 Transfer Facility: N  
 Recycler Activity: N  
 Onsite Burner Exemption: N  
 Furnace Exemption: N  
 Underground Injection Activity: N  
 Receives Waste From Off-site: N  
 Universal Waste: N  
 Universal Waste Destination Facility: N  
 Used Oil Universe: NNNNNNN  
 Federal Universal Waste: N  
 Active Site Federally Regulated TSD: -----  
 Active Site Converter TSD: -----

[More Details Link](#)

DATABASE	STATUS	DISTANCE	ELEVATION	MAP ID
UST-CA	Listed	0.44 miles NE	440 ft (62 ft higher than site)	<b>342</b>
SITE NAME			MAPS	ID
MOBIL SERVICE STATION HXW			<a href="#">1</a> , <a href="#">3</a>	545377
ADDRESS			CITY	ZIP
6230 FRANKLIN AVE			LOS ANGELES	90028

**DETAILS**

More Information on Site? Go to Following Link: <http://geotracker.waterboards.ca.gov/search.asp>

Global ID: 25310

COUNTY: Los Angeles

Permitting Agency: LOS ANGELES, CITY OF

Agency Provided Latitude: 34.106336

Agency Provided Longitude: -118.323535

PROJECT TYPE: Not Reported

RB Case Number: Not Reported

LOC Case Number: Not Reported

Case Worker: Not Reported

MTBE DATE: Not Reported

GW CONC (PPB): Not Reported

MATRIX: Not Reported

DATABASE	STATUS	DISTANCE	ELEVATION	MAP ID
AIR-DIST-CA	Listed	0.44 miles SE	337 ft (41 ft lower than site)	<b>343</b>
SITE NAME			MAPS	ID
SOUTHERN CALIFORNIA HEALTHCARE SYSTEM, I			<a href="#">1</a> , <a href="#">3</a>	176392-SC
ADDRESS			CITY	ZIP
6245 DE LONGPRE AVE			HOLLYWOOD	90028



**DETAILS**

District: South Coast APCD  
 Business Info ID: 176392  
 County Code: LA  
 County: Los Angeles  
 Facility Status: INACTIVE  
 Number of Employees: 0  
 Location Zip Code Extension: Not Reported  
 Facility Representative First Name: OZZII  
 Facility Representative Last Name: AMADI  
 Location Area Code: 323  
 Location Phone Number: 4622271  
 Location Phone Extension: Not Reported  
 Mailing Address: 4081 E OLYMPIC BLVD ATTN: ACCOUNTS PAYABLE  
 Mailing City: LOS ANGELES  
 Mailing State: CA  
 Mailing Zip Code: 90023  
 Mailing Zip Code Extension: Not Reported  
 Mailing Area Code: 323  
 Mailing Phone Number: 4622271  
 Mailing Phone Extension: Not Reported  
 Mailing Representative First Name: OZZII  
 Mailing Representative Last Name: AMADI

DATABASE	STATUS	DISTANCE	ELEVATION	MAP ID
AIR-DIST-CA	Listed	0.44 miles SE	337 ft (41 ft lower than site)	<b>343</b>
SITE NAME			MAPS	ID
SO. CALIFORNIA HOSPITAL AT HOLLYWOOD			<a href="#">1</a> , <a href="#">3</a>	127220-SC
ADDRESS			CITY	ZIP
6245 DE LONGPRE AVE			HOLLYWOOD	90028

**DETAILS**

District: South Coast APCD  
 Business Info ID: 127220  
 County Code: LA  
 County: Los Angeles  
 Facility Status: ACTIVE  
 Number of Employees: 0  
 Location Zip Code Extension: Not Reported  
 Facility Representative First Name: OZZII  
 Facility Representative Last Name: AMADI  
 Location Area Code: 323  
 Location Phone Number: 4622271  
 Location Phone Extension: Not Reported  
 Mailing Address: 4081 E OLYMPIC BLVD ATTN: ACCOUNTS PAYABLE  
 Mailing City: LOS ANGELES  
 Mailing State: CA  
 Mailing Zip Code: 90023  
 Mailing Zip Code Extension: Not Reported  
 Mailing Area Code: 323  
 Mailing Phone Number: 4622271  
 Mailing Phone Extension: Not Reported  
 Mailing Representative First Name: OZZII  
 Mailing Representative Last Name: AMADI

DATABASE	STATUS	DISTANCE	ELEVATION	MAP ID
Hist-CalFID-CA	Listed	0.44 miles SE	337 ft (41 ft lower than site)	<b>343</b>
SITE NAME			MAPS	ID
1X HOLLYWOOD COMM HOSP			<a href="#">1</a> , <a href="#">3</a>	7710925
ADDRESS			CITY	ZIP
6245 DE LONGPRE AVE			HOLLYWOOD	900280000
DETAILS				
Reported Date: 1998				

DATABASE	STATUS	DISTANCE	ELEVATION	MAP ID
Hist-CalFID-CA	Listed	0.44 miles SE	337 ft (41 ft lower than site)	<b>343</b>
SITE NAME			MAPS	ID
HOLLYWOOD COMMUNITY HOSPITAL			<a href="#">1</a> , <a href="#">3</a>	7710926
ADDRESS			CITY	ZIP
6245 DE LONGPRE AVE			HOLLYWOOD	900280000
DETAILS				
Reported Date: 1998				

DATABASE	STATUS	DISTANCE	ELEVATION	MAP ID
Hist-CalFID-CA	Listed	0.44 miles SE	337 ft (41 ft lower than site)	<b>343</b>
SITE NAME			MAPS	ID
HOLLYWOOD COMMUNITY MEDICAL CT			<a href="#">1</a> , <a href="#">3</a>	7756396
ADDRESS			CITY	ZIP
6245 DE LONGPRE AVE			HOLLYWOOD	900280000
DETAILS				
Reported Date: 1998				

DATABASE	STATUS	DISTANCE	ELEVATION	MAP ID
AIR-DIST-CA	Listed	0.44 miles E	388 ft (10 ft higher than site)	<b>344</b>
SITE NAME			MAPS	ID
THE PEP BOYS, STORE #604			<a href="#">1</a> , <a href="#">3</a>	90383-SC
ADDRESS			CITY	ZIP
6125 HOLLYWOOD BLVD			HOLLYWOOD	90028

**DETAILS**

District: South Coast APCD  
 Business Info ID: 90383  
 County Code: LA  
 County: Los Angeles  
 Facility Status: ACTIVE  
 Number of Employees: 0  
 Location Zip Code Extension: Not Reported  
 Facility Representative First Name: GUILLERMO  
 Facility Representative Last Name: RAMIREZ  
 Location Area Code: 213  
 Location Phone Number: 4691195  
 Location Phone Extension: Not Reported  
 Mailing Address: 3111 W ALLEGHENY AVE ENVIRONMENTAL MANAGER  
 Mailing City: PHILADELPHIA  
 Mailing State: PA  
 Mailing Zip Code: 19132  
 Mailing Zip Code Extension: Not Reported  
 Mailing Area Code: 213  
 Mailing Phone Number: 4691195  
 Mailing Phone Extension: Not Reported  
 Mailing Representative First Name: GUILLERMO  
 Mailing Representative Last Name: RAMIREZ

DATABASE	STATUS	DISTANCE	ELEVATION	MAP ID
Hist-CalFID-CA	Listed	0.44 miles E	388 ft (10 ft higher than site)	<b>344</b>
SITE NAME			MAPS	ID
PEP BOYS - HOLLYWOOD STORE #4			<a href="#">1</a> , <a href="#">3</a>	325355
ADDRESS			CITY	ZIP
6125 HOLLYWOOD BLVD			HOLLYWOOD	900280000
DETAILS				
Reported Date: 1998				

DATABASE	STATUS	DISTANCE	ELEVATION	MAP ID
Hist-Service Stations	Listed	0.44 miles E	388 ft (10 ft higher than site)	<b>344</b>
SITE NAME			MAPS	ID
PEP BOYS - MANNY MOE & JACK			<a href="#">1</a> , <a href="#">3</a>	204934
ADDRESS			CITY	ZIP
6125 W. HOLLYWOOD BL			HOLLYWOOD	90028
DETAILS				
AS OF DATE: 1/22/2002 SITE TYPE: PRIVATE TANK TYPE: UST COUNTY: LOS ANGELES				

DATABASE	STATUS	DISTANCE	ELEVATION	MAP ID
AIR-DIST-CA	Listed	0.44 miles W	379 ft (1 ft higher than site)	<b>345</b>
SITE NAME			MAPS	ID
KAYVAN SETAREH			<a href="#">1</a> , <a href="#">3</a>	121236-SC
ADDRESS			CITY	ZIP
6777 HOLLYWOOD BLVD			LOS ANGELES	90028

**DETAILS**

District: South Coast APCD  
 Business Info ID: 121236  
 County Code: LA  
 County: Los Angeles  
 Facility Status: ACTIVE  
 Number of Employees: 0  
 Location Zip Code Extension: Not Reported  
 Facility Representative First Name: KAYVAN  
 Facility Representative Last Name: SETAREH  
 Location Area Code: 323  
 Location Phone Number: 9600414  
 Location Phone Extension: Not Reported  
 Mailing Address: 6777 HOLLYWOOD BLVD  
 Mailing City: LOS ANGELES  
 Mailing State: CA  
 Mailing Zip Code: 90028  
 Mailing Zip Code Extension: Not Reported  
 Mailing Area Code: 323  
 Mailing Phone Number: 9600414  
 Mailing Phone Extension: Not Reported  
 Mailing Representative First Name: KAYVAN  
 Mailing Representative Last Name: SETAREH

DATABASE	STATUS	DISTANCE	ELEVATION	MAP ID
AIR-DIST-CA	Listed	0.45 miles SE	337 ft (41 ft lower than site)	<b>346</b>
SITE NAME			MAPS	ID
ALTA HOLLYWOOD HOSPITALS INC, HOLLYWOOD			<a href="#">1</a> , <a href="#">3</a>	117979-SC
ADDRESS			CITY	ZIP
6245 DE LONGPRE AVE			LOS ANGELES	90028

**DETAILS**

District: South Coast APCD  
 Business Info ID: 117979  
 County Code: LA  
 County: Los Angeles  
 Facility Status: ACTIVE  
 Number of Employees: 275  
 Location Zip Code Extension: Not Reported  
 Facility Representative First Name: DAVID  
 Facility Representative Last Name: TOPPER  
 Location Area Code: 310  
 Location Phone Number: 4424700  
 Location Phone Extension: Not Reported  
 Mailing Address: 4081 E OLYMPIC BLVD ACCOUNTS PAYABLE  
 Mailing City: LOS ANGELES  
 Mailing State: CA  
 Mailing Zip Code: 90023  
 Mailing Zip Code Extension: Not Reported  
 Mailing Area Code: 310  
 Mailing Phone Number: 4424700  
 Mailing Phone Extension: Not Reported  
 Mailing Representative First Name: DAVID  
 Mailing Representative Last Name: TOPPER

DATABASE	STATUS	DISTANCE	ELEVATION	MAP ID
AIR-DIST-CA	Listed	0.45 miles SE	337 ft (41 ft lower than site)	<b>346</b>
SITE NAME			MAPS	ID
HOLLYWOOD COMM HOSP			<a href="#">1</a> , <a href="#">3</a>	11941-SC
ADDRESS			CITY	ZIP
6245 DELONGPRE AVE			LOS ANGELES	90028

**DETAILS**

District: South Coast APCD  
 Business Info ID: 11941  
 County Code: LA  
 County: Los Angeles  
 Facility Status: OUT OF BUSINESS  
 Number of Employees: 205  
 Location Zip Code Extension: 9001  
 Facility Representative First Name: GARY  
 Facility Representative Last Name: FEURER  
 Location Area Code: 213  
 Location Phone Number: 4622271  
 Location Phone Extension: Not Reported  
 Mailing Address: 4081 E OLYMPIC BLVD ATTN: ACCOUNTS PAYABLE  
 Mailing City: LOS ANGELES  
 Mailing State: CA  
 Mailing Zip Code: 90023  
 Mailing Zip Code Extension: Not Reported  
 Mailing Area Code: 213  
 Mailing Phone Number: 4622271  
 Mailing Phone Extension: Not Reported  
 Mailing Representative First Name: GARY  
 Mailing Representative Last Name: FEURER

DATABASE	STATUS	DISTANCE	ELEVATION	MAP ID
Hist-USTReg-CA	Listed	0.45 miles SE	337 ft (41 ft lower than site)	<b>346</b>
SITE NAME			MAPS	ID
HOLLYWOOD COMMUNITY MEDICAL CT			<a href="#">1</a> , <a href="#">3</a>	4032115
ADDRESS			CITY	ZIP
6245 DE LONGPRE			LOS ANGELES	90028
DETAILS				
Reported Date: 1998				



DATABASE	STATUS	DISTANCE	ELEVATION	MAP ID
UST-CA	Listed	0.45 miles SE	337 ft (41 ft lower than site)	<b>346</b>
SITE NAME			MAPS	ID
HOLLYWOOD COMMUNITY MEDICAL CT			<a href="#">1</a> , <a href="#">3</a>	545532
ADDRESS			CITY	ZIP
6245 DE LONGPRE AVE			LOS ANGELES	90028
DETAILS				
<p>More Information on Site? Go to Following Link: <a href="http://geotracker.waterboards.ca.gov/search.asp">http://geotracker.waterboards.ca.gov/search.asp</a>            Global ID: 25311            COUNTY: Los Angeles            Permitting Agency: LOS ANGELES, CITY OF            Agency Provided Latitude: 34.0977296            Agency Provided Longitude: -118.3238326            PROJECT TYPE: Not Reported            RB Case Number: Not Reported            LOC Case Number: Not Reported            Case Worker: Not Reported            MTBE DATE: Not Reported            GW CONC (PPB): Not Reported            MATRIX: Not Reported</p>				

DATABASE	STATUS	DISTANCE	ELEVATION	MAP ID
RCRA-LQG-US	Listed	0.45 miles SW	343 ft (35 ft lower than site)	<b>347</b>
SITE NAME			MAPS	ID
RITE AID NO 6491			<a href="#">1</a> , <a href="#">3</a>	CAR000212894
ADDRESS			CITY	ZIP
6726 W SUNSET BLVD			LOS ANGELES	90028 7108

### DETAILS

Additional details may be found online using the following link:  
[http://oaspub.epa.gov/enviro/fii\\_query\\_dtl.disp\\_program\\_facility?pgm\\_sys\\_id\\_in=CAR000212894&pgm\\_sys\\_acrnm\\_in=RCRAINFO](http://oaspub.epa.gov/enviro/fii_query_dtl.disp_program_facility?pgm_sys_id_in=CAR000212894&pgm_sys_acrnm_in=RCRAINFO)  
 Source Type: Notification  
 Generator Status Universe: LQG  
 Generator Status: Large Quantity Generator  
 NAICS1: PHARMACIES AND DRUG STORES  
 Active Site Indicator: H----  
 Owner Name: KB SUNSET MCCADDEN LLC  
 Operator Name: THRIFTY PAYLESS INC  
 In Handler Universes: Y  
 In a Universe: Y  
 Short Term Generator: N  
 Importer Activity: N  
 Mixed Waste Generator: N  
 Transporter Activity: N  
 Transfer Facility: N  
 Recycler Activity: N  
 Onsite Burner Exemption: N  
 Furnace Exemption: N  
 Underground Injection Activity: N  
 Receives Waste From Off-site: N  
 Universal Waste: N  
 Universal Waste Destination Facility: N  
 Used Oil Universe: NNNNNNN  
 Federal Universal Waste: N  
 Active Site Federally Regulated TSD: -----  
 Active Site Converter TSD: -----

[More Details Link](#)

DATABASE	STATUS	DISTANCE	ELEVATION	MAP ID
AIR-DIST-CA	Listed	0.45 miles W	350 ft (28 ft lower than site)	<b>348</b>
SITE NAME			MAPS	ID
KENT CLEANERS			<a href="#">1</a> , <a href="#">3</a>	84366-SC
ADDRESS			CITY	ZIP
6767 SUNSET BLVD UNIT 1			LOS ANGELES	90028

**DETAILS**

District: South Coast APCD  
 Business Info ID: 84366  
 County Code: LA  
 County: Los Angeles  
 Facility Status: OUT OF BUSINESS  
 Number of Employees: 0  
 Location Zip Code Extension: Not Reported  
 Facility Representative First Name: KI SU  
 Facility Representative Last Name: YIM  
 Location Area Code: 213  
 Location Phone Number: 3868973  
 Location Phone Extension: Not Reported  
 Mailing Address: 6767 SUNSET BLVD UNIT 1  
 Mailing City: LOS ANGELES  
 Mailing State: CA  
 Mailing Zip Code: 90028  
 Mailing Zip Code Extension: Not Reported  
 Mailing Area Code: 213  
 Mailing Phone Number: 3868973  
 Mailing Phone Extension: Not Reported  
 Mailing Representative First Name: KI SU  
 Mailing Representative Last Name: YIM

DATABASE	STATUS	DISTANCE	ELEVATION	MAP ID
AIR-DIST-CA	Listed	0.45 miles W	350 ft (28 ft lower than site)	<b>348</b>
SITE NAME			MAPS	ID
TEXACO DLR, GARY TANIELIAN			<a href="#">1</a> , <a href="#">3</a>	26616-SC
ADDRESS			CITY	ZIP
6767 SUNSET BLVD			LOS ANGELES	90028

**DETAILS**

District: South Coast APCD  
 Business Info ID: 26616  
 County Code: LA  
 County: Los Angeles  
 Facility Status: OUT OF BUSINESS  
 Number of Employees: 0  
 Location Zip Code Extension: Not Reported  
 Facility Representative First Name: UNKNOWN  
 Facility Representative Last Name: UNKNOWN  
 Location Area Code: 213  
 Location Phone Number: 4692306  
 Location Phone Extension: Not Reported  
 Mailing Address: 6767 SUNSET BLVD  
 Mailing City: LOS ANGELES  
 Mailing State: CA  
 Mailing Zip Code: 90028  
 Mailing Zip Code Extension: Not Reported  
 Mailing Area Code: 213  
 Mailing Phone Number: 4692306  
 Mailing Phone Extension: Not Reported  
 Mailing Representative First Name: UNKNOWN  
 Mailing Representative Last Name: UNKNOWN

DATABASE	STATUS	DISTANCE	ELEVATION	MAP ID
AIR-DIST-CA	Listed	0.45 miles W	350 ft (28 ft lower than site)	<b>348</b>
SITE NAME			MAPS	ID
TEXACO DLR #837, GEORGE ADAMIAN			<a href="#">1</a> , <a href="#">3</a>	39467-SC
ADDRESS			CITY	ZIP
6767 SUNSET			LOS ANGELES	90028

**DETAILS**

District: South Coast APCD  
 Business Info ID: 39467  
 County Code: LA  
 County: Los Angeles  
 Facility Status: OUT OF BUSINESS  
 Number of Employees: 0  
 Location Zip Code Extension: Not Reported  
 Facility Representative First Name: W.M. HATHAWAY  
 Facility Representative Last Name: JR  
 Location Area Code: 213  
 Location Phone Number: 4649443  
 Location Phone Extension: Not Reported  
 Mailing Address: 10524 W PICO BLVD #205  
 Mailing City: LOS ANGELES  
 Mailing State: CA  
 Mailing Zip Code: 90064  
 Mailing Zip Code Extension: 2320  
 Mailing Area Code: 213  
 Mailing Phone Number: 4649443  
 Mailing Phone Extension: Not Reported  
 Mailing Representative First Name: W.M. HATHAWAY  
 Mailing Representative Last Name: JR

DATABASE	STATUS	DISTANCE	ELEVATION	MAP ID
AIR-DIST-CA	Listed	0.45 miles W	350 ft (28 ft lower than site)	<b>348</b>
SITE NAME			MAPS	ID
D.J'S BURGERS			<a href="#">1</a> , <a href="#">3</a>	82926-SC
ADDRESS			CITY	ZIP
6767 SUNSET BLVD			HOLLYWOOD	90028

**DETAILS**

District: South Coast APCD  
 Business Info ID: 82926  
 County Code: LA  
 County: Los Angeles  
 Facility Status: ACTIVE  
 Number of Employees: 0  
 Location Zip Code Extension: Not Reported  
 Facility Representative First Name: JOHN  
 Facility Representative Last Name: MALLIOS  
 Location Area Code: 213  
 Location Phone Number: 8648445  
 Location Phone Extension: Not Reported  
 Mailing Address: 6767 SUNSET BLVD  
 Mailing City: HOLLYWOOD  
 Mailing State: CA  
 Mailing Zip Code: 90028  
 Mailing Zip Code Extension: Not Reported  
 Mailing Area Code: 213  
 Mailing Phone Number: 8648445  
 Mailing Phone Extension: Not Reported  
 Mailing Representative First Name: JOHN  
 Mailing Representative Last Name: MALLIOS

DATABASE	STATUS	DISTANCE	ELEVATION	MAP ID
Hist-CalFID-CA	Listed	0.45 miles W	350 ft (28 ft lower than site)	<b>348</b>
SITE NAME			MAPS	ID
TEXACO STATION			<a href="#">1</a> , <a href="#">3</a>	421517
ADDRESS			CITY	ZIP
6767 SUNSET			LOS ANGELES	900270000
DETAILS				
Reported Date: 1998				

DATABASE	STATUS	DISTANCE	ELEVATION	MAP ID
RCRA-SQG-US	Listed	0.45 miles W	350 ft (28 ft lower than site)	<b>348</b>
SITE NAME			MAPS	ID
IRIS CUSTOM LAB			<a href="#">1, 3</a>	CAR000044446
ADDRESS			CITY	ZIP
6767 SUNSET BLVD STE 3			HOLLYWOOD	90028

#### DETAILS

Additional details may be found online using the following link:

[http://oaspub.epa.gov/enviro/fii\\_query\\_dtl.disp\\_program\\_facility?pgm\\_sys\\_id\\_in=CAR000044446&pgm\\_sys\\_acrnm\\_in=RCRAINFO](http://oaspub.epa.gov/enviro/fii_query_dtl.disp_program_facility?pgm_sys_id_in=CAR000044446&pgm_sys_acrnm_in=RCRAINFO)

Source Type: Notification

Generator Status Universe: SQG

Generator Status: Small Quantity Generator

Active Site Indicator: H----

Owner Name: LEE MAZLENIAN

In Handler Universes: Y

In a Universe: Y

Short Term Generator: N

Importer Activity: N

Mixed Waste Generator: N

Transporter Activity: N

Transfer Facility: N

Recycler Activity: N

Onsite Burner Exemption: N

Furnace Exemption: N

Underground Injection Activity: N

Receives Waste From Off-site: N

Universal Waste: N

Universal Waste Destination Facility: N

Used Oil Universe: NNNNNNN

Federal Universal Waste: N

Active Site Federally Regulated TSD: -----

Active Site Converter TSD: -----

Active Site State Regulated TSD: -----

Federal Indicator: ---

[More Details Link](#)

DATABASE	STATUS	DISTANCE	ELEVATION	MAP ID
AIR-DIST-CA	Listed	0.45 miles E	382 ft (4 ft higher than site)	<b>349</b>
SITE NAME			MAPS	ID
CHEVRON DLR, MANUEL H LOPEZ #9-1205			<a href="#">1</a> , <a href="#">3</a>	26569-SC
ADDRESS			CITY	ZIP
6104 HOLLYWOOD BLVD			LOS ANGELES	90028

**DETAILS**

District: South Coast APCD  
 Business Info ID: 26569  
 County Code: LA  
 County: Los Angeles  
 Facility Status: OUT OF BUSINESS  
 Number of Employees: 0  
 Location Zip Code Extension: 5304  
 Facility Representative First Name: MANUEL A  
 Facility Representative Last Name: LOPEZ  
 Location Area Code: 213  
 Location Phone Number: 4641216  
 Location Phone Extension: Not Reported  
 Mailing Address: P O BOX 6004 ATTN: PERMIT DESK  
 Mailing City: SAN RAMON  
 Mailing State: CA  
 Mailing Zip Code: 94583  
 Mailing Zip Code Extension: 804  
 Mailing Area Code: 213  
 Mailing Phone Number: 4641216  
 Mailing Phone Extension: Not Reported  
 Mailing Representative First Name: MANUEL A  
 Mailing Representative Last Name: LOPEZ

DATABASE	STATUS	DISTANCE	ELEVATION	MAP ID
Hist-CalFID-CA	Listed	0.45 miles E	382 ft (4 ft higher than site)	<b>349</b>
SITE NAME			MAPS	ID
1X CHEVRON USA - 1205			<a href="#">1</a> , <a href="#">3</a>	3196926
ADDRESS			CITY	ZIP
6104 HOLLYWOOD			LOS ANGELES	906320000



DETAILS				
Reported Date: 1998				

DATABASE	STATUS	DISTANCE	ELEVATION	MAP ID
Hist-CalFID-CA	Listed	0.45 miles E	382 ft (4 ft higher than site)	<b>349</b>
SITE NAME			MAPS	ID
MANUEL H LOPEZ			<a href="#">1</a> , <a href="#">3</a>	4029317
ADDRESS			CITY	ZIP
6104 HOLLYWOOD			LOS ANGELES	906320000

DETAILS				
Reported Date: 1998				

DATABASE	STATUS	DISTANCE	ELEVATION	MAP ID
Hist-Service Stations	Listed	0.45 miles E	382 ft (4 ft higher than site)	<b>349</b>
SITE NAME			MAPS	ID
MANUEL LOPEZ CHEVRON			<a href="#">1</a> , <a href="#">3</a>	34121-PD
ADDRESS			CITY	ZIP
6104 HOLLYWOOD BLVD			LOS ANGELES	90028-5304

DETAILS				
Listing Year: 1997 SIC Category: SERVICE STATIONS-GASOLINE & OIL SIC Code: 554101				

DATABASE	STATUS	DISTANCE	ELEVATION	MAP ID
Hist-UST-CA	Listed	0.45 miles E	382 ft (4 ft higher than site)	<b>349</b>
SITE NAME			MAPS	ID
91205			<a href="#">1</a> , <a href="#">3</a>	210196
ADDRESS			CITY	ZIP
6104 HOLLYWOOD			LOS ANGELES	90028
DETAILS				
<p>Note: ID has been assigned by ERS            Tank Details: <a href="http://geotracker.waterboards.ca.gov/ustpdfs/pdf/00026C4B.pdf">http://geotracker.waterboards.ca.gov/ustpdfs/pdf/00026C4B.pdf</a>            County: Los Angeles</p>				

DATABASE	STATUS	DISTANCE	ELEVATION	MAP ID
Hist-USTReg-CA	Listed	0.45 miles E	382 ft (4 ft higher than site)	<b>349</b>
SITE NAME			MAPS	ID
MANUEL H LOPEZ			<a href="#">1</a> , <a href="#">3</a>	4029317
ADDRESS			CITY	ZIP
6104 HOLLYWOOD			LOS ANGELES	90028
DETAILS				
<p>Reported Date: 1998</p>				

DATABASE	STATUS	DISTANCE	ELEVATION	MAP ID
RCRA-SQG-US	Listed	0.45 miles E	382 ft (4 ft higher than site)	<b>349</b>
SITE NAME			MAPS	ID
CHEVRON NO 91205			<a href="#">1</a> , <a href="#">3</a>	CAD983607433
ADDRESS			CITY	ZIP
6104 HOLLYWOOD BLVD			LOS ANGELES	90028

### DETAILS

Additional details may be found online using the following link:  
[http://oaspub.epa.gov/enviro/fii\\_query\\_dtl.disp\\_program\\_facility?pgm\\_sys\\_id\\_in=CAD983607433&pgm\\_sys\\_acrnm\\_in=RCRAINFO](http://oaspub.epa.gov/enviro/fii_query_dtl.disp_program_facility?pgm_sys_id_in=CAD983607433&pgm_sys_acrnm_in=RCRAINFO)  
 Source Type: Implementer  
 Generator Status Universe: SQG  
 Generator Status: Small Quantity Generator  
 Active Site Indicator: H----  
 Owner Name: CHEVRON PRODUCTS CO  
 In Handler Universes: Y  
 In a Universe: Y  
 Short Term Generator: N  
 Importer Activity: N  
 Mixed Waste Generator: N  
 Transporter Activity: N  
 Transfer Facility: N  
 Recycler Activity: N  
 Onsite Burner Exemption: N  
 Furnace Exemption: N  
 Underground Injection Activity: N  
 Receives Waste From Off-site: N  
 Universal Waste: N  
 Universal Waste Destination Facility: N  
 Used Oil Universe: NNNNNNN  
 Federal Universal Waste: N  
 Active Site Federally Regulated TSD: -----  
 Active Site Converter TSD: -----  
 Active Site State Regulated TSD: -----  
 Federal Indicator: ---

[More Details Link](#)

DATABASE	STATUS	DISTANCE	ELEVATION	MAP ID
AIR-DIST-CA	Listed	0.45 miles NW	405 ft (27 ft higher than site)	<b>350</b>
SITE NAME			MAPS	ID
1800 N HIGHLAND, LP/CIM GROUP			<a href="#">1</a> , <a href="#">3</a>	143349-SC
ADDRESS			CITY	ZIP
1800 N HIGHLAND AVE			LOS ANGELES	90028

**DETAILS**

District: South Coast APCD  
 Business Info ID: 143349  
 County Code: LA  
 County: Los Angeles  
 Facility Status: ACTIVE  
 Number of Employees: 0  
 Location Zip Code Extension: 4508  
 Facility Representative First Name: KRISTEN  
 Facility Representative Last Name: CAMPOS  
 Location Area Code: 323  
 Location Phone Number: 8604900  
 Location Phone Extension: Not Reported  
 Mailing Address: 11620 WILSHIRE BLVD., SUITE 230 ATTN: LAURA ALCANTAR  
 Mailing City: LOS ANGELES  
 Mailing State: CA  
 Mailing Zip Code: 90025  
 Mailing Zip Code Extension: Not Reported  
 Mailing Area Code: 323  
 Mailing Phone Number: 8604900  
 Mailing Phone Extension: Not Reported  
 Mailing Representative First Name: KRISTEN  
 Mailing Representative Last Name: CAMPOS

DATABASE	STATUS	DISTANCE	ELEVATION	MAP ID
Hist-CalFID-CA	Listed	0.45 miles NW	405 ft (27 ft higher than site)	<b>350</b>
SITE NAME			MAPS	ID
PACIFIC SCIENTIFIC - HTL/KIN-TECH DIV.			<a href="#">1</a> , <a href="#">3</a>	7714858
ADDRESS			CITY	ZIP
1800 N. HIGHLAND AVE			HOLLYWOOD	900280000
DETAILS				
Reported Date: 1998				

DATABASE	STATUS	DISTANCE	ELEVATION	MAP ID
Hist-CalFID-CA	Listed	0.45 miles NW	405 ft (27 ft higher than site)	<b>350</b>
SITE NAME			MAPS	ID
PACIFIC SCIENTIFIC - HTL DIVIS			<a href="#">1</a> , <a href="#">3</a>	7764442
ADDRESS			CITY	ZIP
1800 N. HIGHLAND AVE			HOLLYWOOD	900280000
DETAILS				
Reported Date: 1998				

DATABASE	STATUS	DISTANCE	ELEVATION	MAP ID
Hist-CalFID-CA	Listed	0.45 miles NW	405 ft (27 ft higher than site)	<b>350</b>
SITE NAME			MAPS	ID
ANRRA ENT INC DBA ANTHONY'S LAB			<a href="#">1</a> , <a href="#">3</a>	7764441
ADDRESS			CITY	ZIP
1800 N. HIGHLAND AVE			HOLLYWOOD	900280000
DETAILS				
Reported Date: 1998				

DATABASE	STATUS	DISTANCE	ELEVATION	MAP ID
Hist-CalFID-CA	Listed	0.45 miles NW	405 ft (27 ft higher than site)	<b>350</b>
SITE NAME			MAPS	ID
PACIFIC SCIENTIFIC			<a href="#">1</a> , <a href="#">3</a>	7764443
ADDRESS			CITY	ZIP
1800 N. HIGHLAND AVE			HOLLYWOOD	900280000
DETAILS				
Reported Date: 1998				

DATABASE	STATUS	DISTANCE	ELEVATION	MAP ID
Hist-CalFID-CA	Listed	0.45 miles NW	405 ft (27 ft higher than site)	<b>350</b>
SITE NAME			MAPS	ID
ANTHONYS PORTRAITS			<a href="#">1</a> , <a href="#">3</a>	3767018
ADDRESS			CITY	ZIP
1800 N. HIGHLAND AVE			HOLLYWOOD	900280000
DETAILS				
Reported Date: 1998				

DATABASE	STATUS	DISTANCE	ELEVATION	MAP ID
RCRA-SQG-US	Listed	0.45 miles NW	405 ft (27 ft higher than site)	<b>350</b>
SITE NAME			MAPS	ID
ANTHONYS PORTRAITS			<a href="#">1</a> , <a href="#">3</a>	CAD983645409
ADDRESS			CITY	ZIP
1800 N HIGHLAND AVE			HOLLYWOOD	90028

**DETAILS**

Additional details may be found online using the following link:  
[http://oaspub.epa.gov/enviro/fii\\_query\\_dtl.disp\\_program\\_facility?pgm\\_sys\\_id\\_in=CAD983645409&pgm\\_sys\\_acrnm\\_in=RCRAINFO](http://oaspub.epa.gov/enviro/fii_query_dtl.disp_program_facility?pgm_sys_id_in=CAD983645409&pgm_sys_acrnm_in=RCRAINFO)  
 Source Type: Notification  
 Generator Status Universe: SQG  
 Generator Status: Small Quantity Generator  
 Active Site Indicator: H----  
 Owner Name: ANTHONY ESQUERRA  
 In Handler Universes: Y  
 In a Universe: Y  
 Short Term Generator: N  
 Importer Activity: N  
 Mixed Waste Generator: N  
 Transporter Activity: N  
 Transfer Facility: N  
 Recycler Activity: N  
 Onsite Burner Exemption: N  
 Furnace Exemption: N  
 Underground Injection Activity: N  
 Receives Waste From Off-site: N  
 Universal Waste: N  
 Universal Waste Destination Facility: N  
 Used Oil Universe: NNNNNNN  
 Federal Universal Waste: N  
 Active Site Federally Regulated TSD: -----  
 Active Site Converter TSD: -----  
 Active Site State Regulated TSD: -----  
 Federal Indicator: ---

[More Details Link](#)

DATABASE	STATUS	DISTANCE	ELEVATION	MAP ID
AIR-DIST-CA	Listed	0.45 miles W	384 ft (6 ft higher than site)	<b>351</b>
SITE NAME			MAPS	ID
JEFFERSON AT HOLLYWOOD			<a href="#">1</a> , <a href="#">3</a>	163959-SC
ADDRESS			CITY	ZIP
1724 N HIGHLAND AVE			LOS ANGELES	90028

**DETAILS**

District: South Coast APCD  
 Business Info ID: 163959  
 County Code: LA  
 County: Los Angeles  
 Facility Status: ACTIVE  
 Number of Employees: 0  
 Location Zip Code Extension: Not Reported  
 Facility Representative First Name: VICTOR  
 Facility Representative Last Name: BALTRUNAS  
 Location Area Code: 619  
 Location Phone Number: 8711409  
 Location Phone Extension: Not Reported  
 Mailing Address: 1724 N HIGHLAND AVE  
 Mailing City: LOS ANGELES  
 Mailing State: CA  
 Mailing Zip Code: 90028  
 Mailing Zip Code Extension: Not Reported  
 Mailing Area Code: 619  
 Mailing Phone Number: 2465336  
 Mailing Phone Extension: Not Reported  
 Mailing Representative First Name: HEIDI W.  
 Mailing Representative Last Name: MATHER

DATABASE	STATUS	DISTANCE	ELEVATION	MAP ID
Hist-Auto Repair	Listed	0.45 miles SE	345 ft (33 ft lower than site)	<b>352</b>
SITE NAME			MAPS	ID
DISCOUNT TIRE CENTERS HOLLYWOOD			<a href="#">1</a> , <a href="#">3</a>	75449
ADDRESS			CITY	ZIP
6206 W SUNSET BLVD			LOS ANGELES	90028
DETAILS				
Site Added: 1/1/2013				



DATABASE	STATUS	DISTANCE	ELEVATION	MAP ID
Hist-USTReg-CA	Listed	0.45 miles NE	434 ft (56 ft higher than site)	<b>353</b>
SITE NAME			MAPS	ID
JOE'S SERVICE CENTER			<a href="#">1</a> , <a href="#">3</a>	4027227
ADDRESS			CITY	ZIP
6228 FRANKLIN			LOS ANGELES	90068
DETAILS				
Reported Date: 1998				

DATABASE	STATUS	DISTANCE	ELEVATION	MAP ID
AIR-DIST-CA	Listed	0.45 miles NW	409 ft (31 ft higher than site)	<b>354</b>
SITE NAME			MAPS	ID
MOBIL DLR, HARRY PELENGHIAN			<a href="#">1</a> , <a href="#">3</a>	29111-SC
ADDRESS			CITY	ZIP
1840 N HIGHLAND AVE			LOS ANGELES	90058

**DETAILS**

District: South Coast APCD  
 Business Info ID: 29111  
 County Code: LA  
 County: Los Angeles  
 Facility Status: OUT OF BUSINESS  
 Number of Employees: 0  
 Location Zip Code Extension: Not Reported  
 Facility Representative First Name: Not Reported  
 Facility Representative Last Name: Not Reported  
 Location Area Code: Not Reported  
 Location Phone Number: Not Reported  
 Location Phone Extension: Not Reported  
 Mailing Address: 1840 N HIGHLAND AVE  
 Mailing City: LOS ANGELES  
 Mailing State: CA  
 Mailing Zip Code: 90058  
 Mailing Zip Code Extension: Not Reported  
 Mailing Area Code: Not Reported  
 Mailing Phone Number: Not Reported  
 Mailing Phone Extension: Not Reported  
 Mailing Representative First Name: Not Reported  
 Mailing Representative Last Name: Not Reported

DATABASE	STATUS	DISTANCE	ELEVATION	MAP ID
Hist-CalFID-CA	Listed	0.45 miles NW	409 ft (31 ft higher than site)	<b>354</b>
SITE NAME			MAPS	ID
HARUTIAN PELEGHIAN			<a href="#">1</a> , <a href="#">3</a>	1235993
ADDRESS			CITY	ZIP
1840 N. HIGHLAND AVE			HOLLYWOOD	90038
DETAILS				
Reported Date: 1998				

DATABASE	STATUS	DISTANCE	ELEVATION	MAP ID
Hist-CalFID-CA	Listed	0.45 miles NW	409 ft (31 ft higher than site)	<b>354</b>
SITE NAME			MAPS	ID
MOBIL #11-H50 (FORMER)			<a href="#">1</a> , <a href="#">3</a>	1593816
ADDRESS			CITY	ZIP
1840 N. HIGHLAND AVE			HOLLYWOOD	90038
DETAILS				
Reported Date: 1998				

DATABASE	STATUS	DISTANCE	ELEVATION	MAP ID
Hist-LUSTIS-CA	Listed	0.45 miles NW	409 ft (31 ft higher than site)	<b>354</b>
SITE NAME			MAPS	ID
MOBIL #11-H50 (FORMER)			<a href="#">1</a> , <a href="#">3</a>	1593816
ADDRESS			CITY	ZIP
1840 HIGHLAND AVE N			HOLLYWOOD	90038
DETAILS				
Reported Date: 1998				

DATABASE	STATUS	DISTANCE	ELEVATION	MAP ID
HIST-R4-CA	Listed	0.45 miles NW	409 ft (31 ft higher than site)	<b>354</b>
SITE NAME			MAPS	ID
MOBIL #11-H50 (FORMER)			<a href="#">1</a> , <a href="#">3</a>	900380189-UST
ADDRESS			CITY	ZIP
1840 HIGHLAND AVE N			HOLLYWOOD	90038

**DETAILS**

Type: UST  
 Source of the list: Region 4 - Los Angeles Regional Water Quality Control Board  
 CASENO: 900380189  
 STAFF: Not Reported  
 LEGENDCODE: RC  
 LOCATION COMMUNITY: Hollywood  
 LOCATION XSTREET: Not Reported  
 STATUS: 9  
 LEADAGENCY: R  
 DISTANCE: 15196  
 STATE\_WELL: TLP01  
 DTW: 0  
 LAT: 34.1041372782  
 LONG: -118.337280978

DATABASE	STATUS	DISTANCE	ELEVATION	MAP ID
Hist-Regional-LUST-CA	Listed	0.45 miles NW	409 ft (31 ft higher than site)	<b>354</b>
SITE NAME			MAPS	ID
MOBIL #11-H50 (FORMER)			<a href="#">1</a> , <a href="#">3</a>	1593816
ADDRESS			CITY	ZIP
1840 HIGHLAND AVE N			HOLLYWOOD	90038

**DETAILS**

Reported Date: 1998  
 List: Region #4-UST Leak List  
 Agency: Regional Water Quality Control Board, Region #4

DATABASE	STATUS	DISTANCE	ELEVATION	MAP ID
Hist-UST-CA	Listed	0.45 miles NW	409 ft (31 ft higher than site)	<b>354</b>
SITE NAME			MAPS	ID
HARUTIAN PELEGHIAN			<a href="#">1</a> , <a href="#">3</a>	236834
ADDRESS			CITY	ZIP
1840 N HIGHLAND AVE			LOS ANGELES	90028

DETAILS				
<p>Note: ID has been assigned by ERS            Tank Details: <a href="http://geotracker.waterboards.ca.gov/ustpdfs/pdf/00027D40.pdf">http://geotracker.waterboards.ca.gov/ustpdfs/pdf/00027D40.pdf</a>            County: Los Angeles</p>				

DATABASE	STATUS	DISTANCE	ELEVATION	MAP ID
Hist-USTReg-CA	Listed	0.45 miles NW	409 ft (31 ft higher than site)	<b>354</b>
SITE NAME			MAPS	ID
HARUTIAN PELEGHIAN			<a href="#">1</a> , <a href="#">3</a>	1235993
ADDRESS			CITY	ZIP
1840 N HIGHLAND			LOS ANGELES	90028

DETAILS				
Reported Date: 1998				

DATABASE	STATUS	DISTANCE	ELEVATION	MAP ID
LUST-Closed-CA	Completed - Case Closed	0.45 miles NW	409 ft (31 ft higher than site)	<b>354</b>
SITE NAME			MAPS	ID
MOBIL #11-H50 (FORMER)			<a href="#">1</a> , <a href="#">3</a>	T0603700929
ADDRESS			CITY	ZIP
1840 HIGHLAND AVE N			HOLLYWOOD	90038

### DETAILS

**Sites Details**

URL: [http://geotracker.waterboards.ca.gov/profile\\_report.asp?global\\_id=T0603700929](http://geotracker.waterboards.ca.gov/profile_report.asp?global_id=T0603700929)  
 Global ID: T0603700929  
 Case Type: LUST Cleanup Site  
 Status: Completed - Case Closed  
 Status Date: 1996-09-17 00:00:00  
 Lead Agency: LOS ANGELES RWQCB (REGION 4)  
 Case Worker: YR  
 Local Agency: LOS ANGELES, CITY OF  
 RB Case Number: 900380189  
 Loc Case Number: Not Reported  
 File Location: Not Reported  
 Potential Contaminants of Concern: Gasoline  
 Potential Media Affected: Soil  
 Site History: Not Reported  
 Agency Provided Latitude: 34.1045438  
 Agency Provided Longitude: -118.3375425

**MTBE/Region Details**

: Not Reported

**Regulatory Activities Details**

Action Date: 1991-05-03  
 Action Type: Other  
 Action: LeakReported

[More Details Link](#)

DATABASE	STATUS	DISTANCE	ELEVATION	MAP ID
UST-Priority-CA	Listed	0.45 miles NW	409 ft (31 ft higher than site)	<b>354</b>
SITE NAME			MAPS	ID
MOBIL #11-H50			<a href="#">1</a> , <a href="#">3</a>	11957
ADDRESS			CITY	ZIP
1840 HIGHLAND			HOLLYWOOD	90038

**DETAILS**

Facility Information

Global ID: 11957  
 Claim Number: T0603700929  
 County: Los Angeles  
 Priority: D  
 Rank: 2131  
 Report Date: 5/3/1991  
 Stop Date: Not Reported  
 Discovered Date: Not Reported  
 Claimant: EXXONMOBIL OIL CORPORATION  
 Lead Agency: LOS ANGELES RWQCB (REGION 4)  
 Regional Board: LOS ANGELES RWQCB (REGION 4)  
 Region: LOS ANGELES RWQCB  
 Region Code: REGION 4

GIS Information

Agency Provided Longitude: -118.3375425  
 Agency Provided Latitude: 34.1045438

DATABASE	STATUS	DISTANCE	ELEVATION	MAP ID
Cal-TierPer-CA	Listed	0.45 miles W	352 ft (26 ft lower than site)	<b>355</b>
SITE NAME			MAPS	ID
Duplicate Photo			<a href="#">1</a> , <a href="#">3</a>	71003403
ADDRESS			CITY	ZIP
1522 N. Highland Avenue			Los Angeles	90028

**DETAILS**

URL: [http://www.envirostor.dtsc.ca.gov/public/profile\\_report.asp?global\\_id=71003403](http://www.envirostor.dtsc.ca.gov/public/profile_report.asp?global_id=71003403)  
 Envirostor ID: 71003403  
 County: LOS ANGELES  
 Site Type: Tiered Permit  
 Site Type Detailed: Tiered Permit  
 Acres: Not Reported  
 APN: NONE SPECIFIED  
 National Priorities List: NO  
 Lead Agency: NONE SPECIFIED  
 Project Manager: Not Reported  
 Supervisor: Not Reported  
 Division Branch: Cleanup Chatsworth  
 Site Code: Not Reported  
 Assembly: 50  
 Senate: 26  
 Congressional District: 28  
 Special Program: Not Reported  
 Status: Refer: Other Agency  
 Status Date: Not Reported  
 Past Uses: NONE SPECIFIED  
 Restricted Use: NO  
 Funding: Not Reported  
 Regulatory Agencies Involved: NONE SPECIFIED  
 Potential Contamination of Concern: NONE SPECIFIED  
 Confirmed Contamination of Concern: NONE SPECIFIED  
 Potential Media Affected: NONE SPECIFIED  
 Site MGMT REQ: NONE SPECIFIED

[More Details Link](#)

DATABASE	STATUS	DISTANCE	ELEVATION	MAP ID
RCRA-SQG-US	Listed	0.45 miles W	369 ft (9 ft lower than site)	<b>356</b>
SITE NAME			MAPS	ID
HOLLYWOOD PIANO COMPANY			<a href="#">1</a> , <a href="#">3</a>	CAD983661901
ADDRESS			CITY	ZIP
1647 N HIGHLAND AVE			LOS ANGELES	90028



### DETAILS

Additional details may be found online using the following link:  
[http://oaspub.epa.gov/enviro/fii\\_query\\_dtl.disp\\_program\\_facility?pgm\\_sys\\_id\\_in=CAD983661901&pgm\\_sys\\_acrnm\\_in=RCRAINFO](http://oaspub.epa.gov/enviro/fii_query_dtl.disp_program_facility?pgm_sys_id_in=CAD983661901&pgm_sys_acrnm_in=RCRAINFO)  
 Source Type: Notification  
 Generator Status Universe: SQG  
 Generator Status: Small Quantity Generator  
 Active Site Indicator: H----  
 Owner Name: GORDON E TISHKOFF  
 In Handler Universes: Y  
 In a Universe: Y  
 Short Term Generator: N  
 Importer Activity: N  
 Mixed Waste Generator: N  
 Transporter Activity: N  
 Transfer Facility: N  
 Recycler Activity: N  
 Onsite Burner Exemption: N  
 Furnace Exemption: N  
 Underground Injection Activity: N  
 Receives Waste From Off-site: N  
 Universal Waste: N  
 Universal Waste Destination Facility: N  
 Used Oil Universe: NNNNNNN  
 Federal Universal Waste: N  
 Active Site Federally Regulated TSD: -----  
 Active Site Converter TSD: -----  
 Active Site State Regulated TSD: -----  
 Federal Indicator: ---

[More Details Link](#)

DATABASE	STATUS	DISTANCE	ELEVATION	MAP ID
AIR-DIST-CA	Listed	0.46 miles NE	447 ft (69 ft higher than site)	<b>357</b>
SITE NAME			MAPS	ID
CASTLE ARGYLE			<a href="#">1</a> , <a href="#">3</a>	165571-SC
ADDRESS			CITY	ZIP
1919 N ARGYLE AVE			LOS ANGELES	90068

**DETAILS**

District: South Coast APCD  
 Business Info ID: 165571  
 County Code: LA  
 County: Los Angeles  
 Facility Status: ACTIVE  
 Number of Employees: 0  
 Location Zip Code Extension: Not Reported  
 Facility Representative First Name: PAUL  
 Facility Representative Last Name: CASLAGNO  
 Location Area Code: 909  
 Location Phone Number: 9462811  
 Location Phone Extension: Not Reported  
 Mailing Address: 1919 N ARGYLE AVE  
 Mailing City: LOS ANGELES  
 Mailing State: CA  
 Mailing Zip Code: 90068  
 Mailing Zip Code Extension: Not Reported  
 Mailing Area Code: 909  
 Mailing Phone Number: 9462811  
 Mailing Phone Extension: Not Reported  
 Mailing Representative First Name: PAUL  
 Mailing Representative Last Name: CASLAGNO

DATABASE	STATUS	DISTANCE	ELEVATION	MAP ID
AIR-DIST-CA	Listed	0.46 miles E	356 ft (22 ft lower than site)	<b>358</b>
SITE NAME			MAPS	ID
KR HOLLYWOOD LLC			<a href="#">1</a> , <a href="#">3</a>	174186-SC
ADDRESS			CITY	ZIP
6121 SUNSET BLVD			LOS ANGELES	90028

**DETAILS**

District: South Coast APCD  
 Business Info ID: 174186  
 County Code: LA  
 County: Los Angeles  
 Facility Status: ACTIVE  
 Number of Employees: 0  
 Location Zip Code Extension: Not Reported  
 Facility Representative First Name: GARY  
 Facility Representative Last Name: PEREZ  
 Location Area Code: 323  
 Location Phone Number: 7695960  
 Location Phone Extension: Not Reported  
 Mailing Address: 12200 W OLYMPIC BLVD #200 LEGAL DEPT.  
 Mailing City: LOS ANGELES  
 Mailing State: CA  
 Mailing Zip Code: 90064  
 Mailing Zip Code Extension: Not Reported  
 Mailing Area Code: 323  
 Mailing Phone Number: 7695960  
 Mailing Phone Extension: Not Reported  
 Mailing Representative First Name: GARY  
 Mailing Representative Last Name: PEREZ

DATABASE	STATUS	DISTANCE	ELEVATION	MAP ID
AIR-DIST-CA	Listed	0.46 miles E	356 ft (22 ft lower than site)	<b>358</b>
SITE NAME			MAPS	ID
PPD GOWER I, LLC			<a href="#">1</a> , <a href="#">3</a>	154193-SC
ADDRESS			CITY	ZIP
6121 SUNSET			LOS ANGELES	90028

**DETAILS**

District: South Coast APCD  
 Business Info ID: 154193  
 County Code: LA  
 County: Los Angeles  
 Facility Status: ACTIVE  
 Number of Employees: 0  
 Location Zip Code Extension: Not Reported  
 Facility Representative First Name: PPD  
 Facility Representative Last Name: GOWER INC  
 Location Area Code: 310  
 Location Phone Number: 8297992  
 Location Phone Extension: Not Reported  
 Mailing Address: PO BOX 681435 C/O WINTHROP MGMT. LP  
 Mailing City: CHARLOTTE  
 Mailing State: NC  
 Mailing Zip Code: 28216  
 Mailing Zip Code Extension: Not Reported  
 Mailing Area Code: 310  
 Mailing Phone Number: 4916825  
 Mailing Phone Extension: Not Reported  
 Mailing Representative First Name: PPD  
 Mailing Representative Last Name: GOWER INC

DATABASE	STATUS	DISTANCE	ELEVATION	MAP ID
AIR-DIST-CA	Listed	0.46 miles E	356 ft (22 ft lower than site)	<b>358</b>
SITE NAME			MAPS	ID
CBS CORPORATION			<a href="#">1</a> , <a href="#">3</a>	2191-SC
ADDRESS			CITY	ZIP
6121 SUNSET			LOS ANGELES	90028

**DETAILS**

District: South Coast APCD  
 Business Info ID: 2191  
 County Code: LA  
 County: Los Angeles  
 Facility Status: SOLD  
 Number of Employees: 358  
 Location Zip Code Extension: Not Reported  
 Facility Representative First Name: DON D  
 Facility Representative Last Name: DOHY  
 Location Area Code: 323  
 Location Phone Number: 4603241  
 Location Phone Extension: Not Reported  
 Mailing Address: 6121 SUNSET  
 Mailing City: LOS ANGELES  
 Mailing State: CA  
 Mailing Zip Code: 90028  
 Mailing Zip Code Extension: Not Reported  
 Mailing Area Code: 323  
 Mailing Phone Number: 4603241  
 Mailing Phone Extension: Not Reported  
 Mailing Representative First Name: DON D  
 Mailing Representative Last Name: DOHY

DATABASE	STATUS	DISTANCE	ELEVATION	MAP ID
Hist-CalFID-CA	Listed	0.46 miles E	356 ft (22 ft lower than site)	<b>358</b>
SITE NAME			MAPS	ID
CBS,INC			<a href="#">1</a> , <a href="#">3</a>	7753225
ADDRESS			CITY	ZIP
6121 SUNSET BLVD			LOS ANGELES	
DETAILS				
Reported Date: 1998				

DATABASE	STATUS	DISTANCE	ELEVATION	MAP ID
Hist-CalFID-CA	Listed	0.46 miles E	356 ft (22 ft lower than site)	<b>358</b>
SITE NAME			MAPS	ID
1X C B S			<a href="#">1</a> , <a href="#">3</a>	7753224
ADDRESS			CITY	ZIP
6121 SUNSET BLVD			LOS ANGELES	
DETAILS				
Reported Date: 1998				

DATABASE	STATUS	DISTANCE	ELEVATION	MAP ID
Hist-CalFID-CA	Listed	0.46 miles E	356 ft (22 ft lower than site)	<b>358</b>
SITE NAME			MAPS	ID
KNX - CBS RADIO			<a href="#">1</a> , <a href="#">3</a>	4042637
ADDRESS			CITY	ZIP
6121 SUNSET BLVD			LOS ANGELES	
DETAILS				
Reported Date: 1998				

DATABASE	STATUS	DISTANCE	ELEVATION	MAP ID
Hist-CalFID-CA	Listed	0.46 miles E	356 ft (22 ft lower than site)	<b>358</b>
SITE NAME			MAPS	ID
KNXT CBS TELEVISION STUDIOS			<a href="#">1</a> , <a href="#">3</a>	231171
ADDRESS			CITY	ZIP
6121 SUNSET BLVD			LOS ANGELES	
DETAILS				
Reported Date: 1998				

DATABASE	STATUS	DISTANCE	ELEVATION	MAP ID
Hist-CalFID-CA	Listed	0.46 miles E	356 ft (22 ft lower than site)	<b>358</b>
SITE NAME			MAPS	ID
KNX-KKHR CBS RADIO STA			<a href="#">1</a> , <a href="#">3</a>	231170
ADDRESS			CITY	ZIP
6121 SUNSET BLVD			LOS ANGELES	
DETAILS				
Reported Date: 1998				

DATABASE	STATUS	DISTANCE	ELEVATION	MAP ID
Hist-UST-CA	Listed	0.46 miles E	356 ft (22 ft lower than site)	<b>358</b>
SITE NAME			MAPS	ID
CBS COLUMBIA SQUARE			<a href="#">1</a> , <a href="#">3</a>	220452
ADDRESS			CITY	ZIP
6121 SUNSET BLVD			LOS ANGELES	90028
DETAILS				
<p>Note: ID has been assigned by ERS            Tank Details: <a href="http://geotracker.waterboards.ca.gov/ustpdfs/pdf/00026A86.pdf">http://geotracker.waterboards.ca.gov/ustpdfs/pdf/00026A86.pdf</a>            County: Los Angeles</p>				

DATABASE	STATUS	DISTANCE	ELEVATION	MAP ID
Hist-USTReg-CA	Listed	0.46 miles E	356 ft (22 ft lower than site)	<b>358</b>
SITE NAME			MAPS	ID
KNX - CBS RADIO			<a href="#">1</a> , <a href="#">3</a>	4042637
ADDRESS			CITY	ZIP
6121 W SUNSET			LOS ANGELES	90028

DETAILS
Reported Date: 1998

DATABASE	STATUS	DISTANCE	ELEVATION	MAP ID
UST-CA	Listed	0.46 miles E	356 ft (22 ft lower than site)	<b>358</b>
SITE NAME			MAPS	ID
KNX - CBS RADIO			<a href="#">1</a> , <a href="#">3</a>	545964
ADDRESS			CITY	ZIP
6121 W SUNSET BLVD			LOS ANGELES	90028

DETAILS
<p>More Information on Site? Go to Following Link: <a href="http://geotracker.waterboards.ca.gov/search.asp">http://geotracker.waterboards.ca.gov/search.asp</a>            Global ID: 25304            COUNTY: Los Angeles            Permitting Agency: LOS ANGELES, CITY OF            Agency Provided Latitude: 34.0995537            Agency Provided Longitude: -118.3219545            PROJECT TYPE: Not Reported            RB Case Number: Not Reported            LOC Case Number: Not Reported            Case Worker: Not Reported            MTBE DATE: Not Reported            GW CONC (PPB): Not Reported            MATRIX: Not Reported</p>

DATABASE	STATUS	DISTANCE	ELEVATION	MAP ID
Hist-Service Stations	Listed	0.46 miles E	356 ft (22 ft lower than site)	<b>359</b>
SITE NAME			MAPS	ID
CBS INC			<a href="#">1</a> , <a href="#">3</a>	204928
ADDRESS			CITY	ZIP
6121 W. SUNSET BL			HOLLYWOOD	90028



**DETAILS**

AS OF DATE: 1/22/2002  
 SITE TYPE: PRIVATE  
 TANK TYPE: UST  
 COUNTY: LOS ANGELES

DATABASE	STATUS	DISTANCE	ELEVATION	MAP ID
AIR-DIST-CA	Listed	0.46 miles W	381 ft (3 ft higher than site)	<b>360</b>
SITE NAME			MAPS	ID
SAN VALLE TILE KILN			<a href="#">1</a> , <a href="#">3</a>	51672-SC
ADDRESS			CITY	ZIP
1717 N HIGHLAND AVE			LOS ANGELES	90028

**DETAILS**

District: South Coast APCD  
 Business Info ID: 51672  
 County Code: LA  
 County: Los Angeles  
 Facility Status: OUT OF BUSINESS  
 Number of Employees: 0  
 Location Zip Code Extension: Not Reported  
 Facility Representative First Name: REG  
 Facility Representative Last Name: VII  
 Location Area Code: 213  
 Location Phone Number: 0  
 Location Phone Extension: Not Reported  
 Mailing Address: 1717 N HIGHLAND AVE  
 Mailing City: LOS ANGELES  
 Mailing State: CA  
 Mailing Zip Code: 90028  
 Mailing Zip Code Extension: Not Reported  
 Mailing Area Code: 213  
 Mailing Phone Number: 0  
 Mailing Phone Extension: Not Reported  
 Mailing Representative First Name: REG  
 Mailing Representative Last Name: VII

DATABASE	STATUS	DISTANCE	ELEVATION	MAP ID
AIR-DIST-CA	Listed	0.46 miles W	381 ft (3 ft higher than site)	<b>360</b>
SITE NAME			MAPS	ID
PACIFIC MANGEMENT CO			<a href="#">1</a> , <a href="#">3</a>	75592-SC
ADDRESS			CITY	ZIP
1717 N HIGHLAND AVE SUITE 1200			HOLLYWOOD	90028

#### DETAILS

District: South Coast APCD  
 Business Info ID: 75592  
 County Code: LA  
 County: Los Angeles  
 Facility Status: OUT OF BUSINESS  
 Number of Employees: 0  
 Location Zip Code Extension: 4425  
 Facility Representative First Name: WILLIE  
 Facility Representative Last Name: KIRKLAND  
 Location Area Code: 213  
 Location Phone Number: 4668688  
 Location Phone Extension: Not Reported  
 Mailing Address: 1717 N HIGHLAND AVE SUITE 1200  
 Mailing City: HOLLYWOOD  
 Mailing State: CA  
 Mailing Zip Code: 90028  
 Mailing Zip Code Extension: 4425  
 Mailing Area Code: 213  
 Mailing Phone Number: 4668688  
 Mailing Phone Extension: Not Reported  
 Mailing Representative First Name: WILLIE  
 Mailing Representative Last Name: KIRKLAND

DATABASE	STATUS	DISTANCE	ELEVATION	MAP ID
RCRA-SQG-US	Listed	0.46 miles W	381 ft (3 ft higher than site)	<b>360</b>
SITE NAME			MAPS	ID
TUTOR SALIBA			<a href="#">1</a> , <a href="#">3</a>	CAR000034603
ADDRESS			CITY	ZIP
1717 N HIGHLAND AVE			HOLLYWOOD	90028

### DETAILS

Additional details may be found online using the following link:  
[http://oaspub.epa.gov/enviro/fii\\_query\\_dtl\\_disp\\_program\\_facility?pgm\\_sys\\_id\\_in=CAR000034603&pgm\\_sys\\_acrnm\\_in=RCRAINFO](http://oaspub.epa.gov/enviro/fii_query_dtl_disp_program_facility?pgm_sys_id_in=CAR000034603&pgm_sys_acrnm_in=RCRAINFO)  
 Source Type: Notification  
 Generator Status Universe: SQG  
 Generator Status: Small Quantity Generator  
 Active Site Indicator: H----  
 Owner Name: TUTOR SALIBA  
 In Handler Universes: Y  
 In a Universe: Y  
 Short Term Generator: N  
 Importer Activity: N  
 Mixed Waste Generator: N  
 Transporter Activity: N  
 Transfer Facility: N  
 Recycler Activity: N  
 Onsite Burner Exemption: N  
 Furnace Exemption: N  
 Underground Injection Activity: N  
 Receives Waste From Off-site: N  
 Universal Waste: N  
 Universal Waste Destination Facility: N  
 Used Oil Universe: NNNNNNN  
 Federal Universal Waste: N  
 Active Site Federally Regulated TSD: -----  
 Active Site Converter TSD: -----  
 Active Site State Regulated TSD: -----  
 Federal Indicator: ---

[More Details Link](#)

DATABASE	STATUS	DISTANCE	ELEVATION	MAP ID
AIR-DIST-CA	Listed	0.46 miles SE	326 ft (52 ft lower than site)	<b>361</b>
SITE NAME			MAPS	ID
AIDS PROJECT FOR LOS ANGELES			<a href="#">1</a> , <a href="#">3</a>	100163-SC
ADDRESS			CITY	ZIP
1313 N VINE ST			LOS ANGELES	90028

**DETAILS**

District: South Coast APCD  
 Business Info ID: 100163  
 County Code: LA  
 County: Los Angeles  
 Facility Status: OUT OF BUSINESS  
 Number of Employees: 201  
 Location Zip Code Extension: Not Reported  
 Facility Representative First Name: JAMES  
 Facility Representative Last Name: LOYCE  
 Location Area Code: 213  
 Location Phone Number: 9621600  
 Location Phone Extension: Not Reported  
 Mailing Address: 1313 N VINE ST  
 Mailing City: LOS ANGELES  
 Mailing State: CA  
 Mailing Zip Code: 90028  
 Mailing Zip Code Extension: Not Reported  
 Mailing Area Code: 213  
 Mailing Phone Number: 9621600  
 Mailing Phone Extension: Not Reported  
 Mailing Representative First Name: JAMES  
 Mailing Representative Last Name: LOYCE

DATABASE	STATUS	DISTANCE	ELEVATION	MAP ID
Hist-CalFID-CA	Listed	0.46 miles SE	326 ft (52 ft lower than site)	<b>361</b>
SITE NAME			MAPS	ID
1X AMERICAN BRAODCASTING COMPANIES INC			<a href="#">1</a> , <a href="#">3</a>	7747521
ADDRESS			CITY	ZIP
1313 VINE ST			LOS ANGELES	900260000
DETAILS				
Reported Date: 1998				

DATABASE	STATUS	DISTANCE	ELEVATION	MAP ID
Hist-CalFID-CA	Listed	0.46 miles SE	326 ft (52 ft lower than site)	<b>361</b>
SITE NAME			MAPS	ID
1X ABC VINE STREET			<a href="#">1</a> , <a href="#">3</a>	7747520
ADDRESS			CITY	ZIP
1313 VINE ST			LOS ANGELES	900260000
DETAILS				
Reported Date: 1998				

DATABASE	STATUS	DISTANCE	ELEVATION	MAP ID
Hist-CalFID-CA	Listed	0.46 miles SE	326 ft (52 ft lower than site)	<b>361</b>
SITE NAME			MAPS	ID
AMERICAN BROADCASTING CO			<a href="#">1</a> , <a href="#">3</a>	4045348
ADDRESS			CITY	ZIP
1313 VINE ST			LOS ANGELES	900260000
DETAILS				
Reported Date: 1998				

DATABASE	STATUS	DISTANCE	ELEVATION	MAP ID
Hist-CalFID-CA	Listed	0.46 miles SE	326 ft (52 ft lower than site)	<b>361</b>
SITE NAME			MAPS	ID
1X APLA			<a href="#">1</a> , <a href="#">3</a>	7707191
ADDRESS			CITY	ZIP
1313 VINE ST			LOS ANGELES	900260000
DETAILS				
Reported Date: 1998				

DATABASE	STATUS	DISTANCE	ELEVATION	MAP ID
Hist-CalFID-CA	Listed	0.46 miles SE	326 ft (52 ft lower than site)	<b>361</b>
SITE NAME			MAPS	ID
1X ABC TELEVISION/ENVIRONMENTAL PRO			<a href="#">1</a> , <a href="#">3</a>	7747519
ADDRESS			CITY	ZIP
1313 VINE ST			LOS ANGELES	900260000
DETAILS				
Reported Date: 1998				

DATABASE	STATUS	DISTANCE	ELEVATION	MAP ID
Hist-USTReg-CA	Listed	0.46 miles SE	326 ft (52 ft lower than site)	<b>361</b>
SITE NAME			MAPS	ID
AMERICAN BROADCASTING CO			<a href="#">1</a> , <a href="#">3</a>	4045348
ADDRESS			CITY	ZIP
1313 N VINE			LOS ANGELES	90028
DETAILS				
Reported Date: 1998				

DATABASE	STATUS	DISTANCE	ELEVATION	MAP ID
AIR-DIST-CA	Listed	0.46 miles NE	436 ft (58 ft higher than site)	<b>362</b>
SITE NAME			MAPS	ID
STUDIO CLUB CLEANERS, SANG KIM DBA			<a href="#">1</a> , <a href="#">3</a>	139484-SC
ADDRESS			CITY	ZIP
6213 FRANKLIN AVE			HOLLYWOOD	90028

**DETAILS**

District: South Coast APCD  
 Business Info ID: 139484  
 County Code: LA  
 County: Los Angeles  
 Facility Status: ACTIVE  
 Number of Employees: 4  
 Location Zip Code Extension: Not Reported  
 Facility Representative First Name: SANG  
 Facility Representative Last Name: KIM  
 Location Area Code: 323  
 Location Phone Number: 4631927  
 Location Phone Extension: Not Reported  
 Mailing Address: 6213 FRANKLIN AVE  
 Mailing City: HOLLYWOOD  
 Mailing State: CA  
 Mailing Zip Code: 90028  
 Mailing Zip Code Extension: Not Reported  
 Mailing Area Code: 323  
 Mailing Phone Number: 4631927  
 Mailing Phone Extension: Not Reported  
 Mailing Representative First Name: SANG  
 Mailing Representative Last Name: KIM

DATABASE	STATUS	DISTANCE	ELEVATION	MAP ID
AIR-DIST-CA	Listed	0.46 miles NE	436 ft (58 ft higher than site)	<b>362</b>
SITE NAME			MAPS	ID
RAINBOW CLEANERS			<a href="#">1</a> , <a href="#">3</a>	38139-SC
ADDRESS			CITY	ZIP
6213 FRANKLIN AVE			HOLLYWOOD	90028

**DETAILS**

District: South Coast APCD  
 Business Info ID: 38139  
 County Code: LA  
 County: Los Angeles  
 Facility Status: OUT OF BUSINESS  
 Number of Employees: 0  
 Location Zip Code Extension: Not Reported  
 Facility Representative First Name: C.C.  
 Facility Representative Last Name: PARK  
 Location Area Code: 213  
 Location Phone Number: 4466226  
 Location Phone Extension: Not Reported  
 Mailing Address: 6213 FRANKLIN AVE  
 Mailing City: HOLLYWOOD  
 Mailing State: CA  
 Mailing Zip Code: 90028  
 Mailing Zip Code Extension: Not Reported  
 Mailing Area Code: 213  
 Mailing Phone Number: 4466226  
 Mailing Phone Extension: Not Reported  
 Mailing Representative First Name: C.C.  
 Mailing Representative Last Name: PARK

DATABASE	STATUS	DISTANCE	ELEVATION	MAP ID
AIR-DIST-CA	Listed	0.46 miles NE	436 ft (58 ft higher than site)	<b>362</b>
SITE NAME			MAPS	ID
ARTHUR DRY CLEANER			<a href="#">1</a> , <a href="#">3</a>	67444-SC
ADDRESS			CITY	ZIP
6213 FRANKLIN AVE			HOLLYWOOD	90028



**DETAILS**

District: South Coast APCD  
 Business Info ID: 67444  
 County Code: LA  
 County: Los Angeles  
 Facility Status: ACTIVE  
 Number of Employees: 0  
 Location Zip Code Extension: 5201  
 Facility Representative First Name: VARAPUN P.  
 Facility Representative Last Name: VONG  
 Location Area Code: 213  
 Location Phone Number: 4631927  
 Location Phone Extension: Not Reported  
 Mailing Address: 6213 FRANKLIN AVE  
 Mailing City: HOLLYWOOD  
 Mailing State: CA  
 Mailing Zip Code: 90028  
 Mailing Zip Code Extension: 5201  
 Mailing Area Code: 213  
 Mailing Phone Number: 4631927  
 Mailing Phone Extension: Not Reported  
 Mailing Representative First Name: VARAPUN P.  
 Mailing Representative Last Name: VONG

DATABASE	STATUS	DISTANCE	ELEVATION	MAP ID
AIR-DIST-CA	Listed	0.46 miles NE	435 ft (57 ft higher than site)	<b>363</b>
SITE NAME			MAPS	ID
PHILLIPS PETR CO			<a href="#">1</a> , <a href="#">3</a>	11150-SC
ADDRESS			CITY	ZIP
6221 FRANKLIN			HOLLYWOOD	90005

**DETAILS**

District: South Coast APCD  
 Business Info ID: 11150  
 County Code: LA  
 County: Los Angeles  
 Facility Status: OUT OF BUSINESS  
 Number of Employees: 0  
 Location Zip Code Extension: Not Reported  
 Facility Representative First Name: Not Reported  
 Facility Representative Last Name: Not Reported  
 Location Area Code: Not Reported  
 Location Phone Number: Not Reported  
 Location Phone Extension: Not Reported  
 Mailing Address: 6221 FRANKLIN  
 Mailing City: HOLLYWOOD  
 Mailing State: CA  
 Mailing Zip Code: 90005  
 Mailing Zip Code Extension: Not Reported  
 Mailing Area Code: Not Reported  
 Mailing Phone Number: Not Reported  
 Mailing Phone Extension: Not Reported  
 Mailing Representative First Name: Not Reported  
 Mailing Representative Last Name: Not Reported

DATABASE	STATUS	DISTANCE	ELEVATION	MAP ID
Hist-CalFID-CA	Listed	0.46 miles W	377 ft (1 ft lower than site)	<b>364</b>
SITE NAME			MAPS	ID
1X HOLLYWOOD ASSOC			<a href="#">1</a> , <a href="#">3</a>	7757785
ADDRESS			CITY	ZIP
6811 HOLLYWOOD BLVD			HOLLYWOOD	900280000
DETAILS				
Reported Date: 1998				

DATABASE	STATUS	DISTANCE	ELEVATION	MAP ID
AIR-DIST-CA	Listed	0.46 miles W	383 ft (5 ft higher than site)	<b>365</b>
SITE NAME			MAPS	ID
DOLLAR RENT A CAR SYS INC			<a href="#">1</a> , <a href="#">3</a>	8619-SC
ADDRESS			CITY	ZIP
1725 N HIGHLAND			HOLLYWOOD	90028

#### DETAILS

District: South Coast APCD  
 Business Info ID: 8619  
 County Code: LA  
 County: Los Angeles  
 Facility Status: OUT OF BUSINESS  
 Number of Employees: 0  
 Location Zip Code Extension: Not Reported  
 Facility Representative First Name: Not Reported  
 Facility Representative Last Name: Not Reported  
 Location Area Code: Not Reported  
 Location Phone Number: Not Reported  
 Location Phone Extension: Not Reported  
 Mailing Address: 6819 HOLLYWOOD BLVD  
 Mailing City: HOLLYWOOD  
 Mailing State: CA  
 Mailing Zip Code: 90028  
 Mailing Zip Code Extension: 6101  
 Mailing Area Code: Not Reported  
 Mailing Phone Number: Not Reported  
 Mailing Phone Extension: Not Reported  
 Mailing Representative First Name: Not Reported  
 Mailing Representative Last Name: Not Reported

DATABASE	STATUS	DISTANCE	ELEVATION	MAP ID
AIR-DIST-CA	Listed	0.46 miles W	392 ft (14 ft higher than site)	<b>366</b>
SITE NAME			MAPS	ID
CLEANER'S LAND			<a href="#">1</a> , <a href="#">3</a>	53531-SC
ADDRESS			CITY	ZIP
1770 N HIGHLAND			HOLLYWOOD	90028

**DETAILS**

District: South Coast APCD  
 Business Info ID: 53531  
 County Code: LA  
 County: Los Angeles  
 Facility Status: OUT OF BUSINESS  
 Number of Employees: 0  
 Location Zip Code Extension: Not Reported  
 Facility Representative First Name: JOO  
 Facility Representative Last Name: HWANG  
 Location Area Code: 213  
 Location Phone Number: 4621338  
 Location Phone Extension: Not Reported  
 Mailing Address: 1770 N HIGHLAND  
 Mailing City: HOLLYWOOD  
 Mailing State: CA  
 Mailing Zip Code: 90028  
 Mailing Zip Code Extension: Not Reported  
 Mailing Area Code: 213  
 Mailing Phone Number: 4621338  
 Mailing Phone Extension: Not Reported  
 Mailing Representative First Name: JOO  
 Mailing Representative Last Name: HWANG

DATABASE	STATUS	DISTANCE	ELEVATION	MAP ID
AIR-DIST-CA	Listed	0.46 miles W	392 ft (14 ft higher than site)	<b>366</b>
SITE NAME			MAPS	ID
CLEANERS LAND			<a href="#">1</a> , <a href="#">3</a>	69593-SC
ADDRESS			CITY	ZIP
1770 N HIGHLAND			HOLLYWOOD	90028

**DETAILS**

District: South Coast APCD  
 Business Info ID: 69593  
 County Code: LA  
 County: Los Angeles  
 Facility Status: SOLD  
 Number of Employees: 0  
 Location Zip Code Extension: 4430  
 Facility Representative First Name: BIJAN  
 Facility Representative Last Name: TOOBIAN  
 Location Area Code: 213  
 Location Phone Number: 4621338  
 Location Phone Extension: Not Reported  
 Mailing Address: 1770 N HIGHLAND  
 Mailing City: HOLLYWOOD  
 Mailing State: CA  
 Mailing Zip Code: 90028  
 Mailing Zip Code Extension: 4430  
 Mailing Area Code: 213  
 Mailing Phone Number: 4621338  
 Mailing Phone Extension: Not Reported  
 Mailing Representative First Name: BIJAN  
 Mailing Representative Last Name: TOOBIAN

DATABASE	STATUS	DISTANCE	ELEVATION	MAP ID
AIR-DIST-CA	Listed	0.46 miles W	392 ft (14 ft higher than site)	<b>366</b>
SITE NAME			MAPS	ID
VIP CLEANERS, SOTHY TAN, DBA1			<a href="#">1</a> , <a href="#">3</a>	124443-SC
ADDRESS			CITY	ZIP
1770 N HIGHLAND UNIT B			HOLLYWOOD	90028

**DETAILS**

District: South Coast APCD  
 Business Info ID: 124443  
 County Code: LA  
 County: Los Angeles  
 Facility Status: SOLD  
 Number of Employees: 1  
 Location Zip Code Extension: 4430  
 Facility Representative First Name: SAN  
 Facility Representative Last Name: TAN  
 Location Area Code: 323  
 Location Phone Number: 4651116  
 Location Phone Extension: Not Reported  
 Mailing Address: 1770 N HIGHLAND UNIT B  
 Mailing City: HOLLYWOOD  
 Mailing State: CA  
 Mailing Zip Code: 90028  
 Mailing Zip Code Extension: 4430  
 Mailing Area Code: 323  
 Mailing Phone Number: 4651116  
 Mailing Phone Extension: Not Reported  
 Mailing Representative First Name: SAN  
 Mailing Representative Last Name: TAN

DATABASE	STATUS	DISTANCE	ELEVATION	MAP ID
AIR-DIST-CA	Listed	0.46 miles W	392 ft (14 ft higher than site)	<b>366</b>
SITE NAME			MAPS	ID
CLEANER'S LAND			<a href="#">1</a> , <a href="#">3</a>	104588-SC
ADDRESS			CITY	ZIP
1770 N HIGHLAND UNIT B			HOLLYWOOD	90028

**DETAILS**

District: South Coast APCD  
 Business Info ID: 104588  
 County Code: LA  
 County: Los Angeles  
 Facility Status: SOLD  
 Number of Employees: 0  
 Location Zip Code Extension: 4430  
 Facility Representative First Name: RACHAI  
 Facility Representative Last Name: PUMMAPOOTI  
 Location Area Code: 213  
 Location Phone Number: 4651116  
 Location Phone Extension: Not Reported  
 Mailing Address: 1770 N HIGHLAND UNIT B  
 Mailing City: HOLLYWOOD  
 Mailing State: CA  
 Mailing Zip Code: 90028  
 Mailing Zip Code Extension: 4430  
 Mailing Area Code: 213  
 Mailing Phone Number: 4651116  
 Mailing Phone Extension: Not Reported  
 Mailing Representative First Name: RACHAI  
 Mailing Representative Last Name: PUMMAPOOTI

DATABASE	STATUS	DISTANCE	ELEVATION	MAP ID
AIR-DIST-CA	Listed	0.46 miles W	392 ft (14 ft higher than site)	<b>366</b>
SITE NAME			MAPS	ID
PARADISE CLEANERS			<a href="#">1</a> , <a href="#">3</a>	129913-SC
ADDRESS			CITY	ZIP
1770 N HIGHLAND UNIT B			HOLLYWOOD	90028

**DETAILS**

District: South Coast APCD  
 Business Info ID: 129913  
 County Code: LA  
 County: Los Angeles  
 Facility Status: ACTIVE  
 Number of Employees: 1  
 Location Zip Code Extension: 4430  
 Facility Representative First Name: DAN ARAIZA  
 Facility Representative Last Name: RUIZ  
 Location Area Code: 323  
 Location Phone Number: 4651116  
 Location Phone Extension: Not Reported  
 Mailing Address: 1770 N HIGHLAND UNIT B  
 Mailing City: HOLLYWOOD  
 Mailing State: CA  
 Mailing Zip Code: 90028  
 Mailing Zip Code Extension: 4430  
 Mailing Area Code: 323  
 Mailing Phone Number: 4651116  
 Mailing Phone Extension: Not Reported  
 Mailing Representative First Name: DAN ARAIZA  
 Mailing Representative Last Name: RUIZ

DATABASE	STATUS	DISTANCE	ELEVATION	MAP ID
AIR-DIST-CA	Listed	0.46 miles W	392 ft (14 ft higher than site)	<b>366</b>
SITE NAME			MAPS	ID
CLEANER'S LAND			<a href="#">1</a> , <a href="#">3</a>	58590-SC
ADDRESS			CITY	ZIP
1770 N HIGHLAND			HOLLYWOOD	90028



**DETAILS**

District: South Coast APCD  
 Business Info ID: 58590  
 County Code: LA  
 County: Los Angeles  
 Facility Status: SOLD  
 Number of Employees: 0  
 Location Zip Code Extension: Not Reported  
 Facility Representative First Name: AMI  
 Facility Representative Last Name: YOUN  
 Location Area Code: 213  
 Location Phone Number: 4621338  
 Location Phone Extension: Not Reported  
 Mailing Address: 1770 N HIGHLAND  
 Mailing City: HOLLYWOOD  
 Mailing State: CA  
 Mailing Zip Code: 90028  
 Mailing Zip Code Extension: Not Reported  
 Mailing Area Code: 213  
 Mailing Phone Number: 4621338  
 Mailing Phone Extension: Not Reported  
 Mailing Representative First Name: AMI  
 Mailing Representative Last Name: YOUN

DATABASE	STATUS	DISTANCE	ELEVATION	MAP ID
DryCleaners-CA	Listed	0.46 miles W	392 ft (14 ft higher than site)	<b>366</b>
SITE NAME			MAPS	ID
CLEANERLAND CLEANERS			<a href="#">1</a> , <a href="#">3</a>	CAD982439960
ADDRESS			CITY	ZIP
1770 N HIGHLAND AVE			HOLLYWOOD	900280000

**DETAILS**

EPA ID: CAD982439960  
 Create Date: 4/5/1991  
 Facility Act Ind: N  
 Inact Date: 1/1/1900  
 Facility Street2: Not Reported  
 County: Los Angeles  
 Mailing Name: Not Reported  
 Facility Mailing Address: 1770 N HIGHLAND AVE  
 Facility Mailing Address 2: Not Reported  
 Facility Mailing City: LOS ANGELES  
 Facility Mailing State: CA  
 Facility Mailing Zip Code: 900284430  
 Region Code: 3  
 Owner Name: MASOUD TAVAKOLI  
 Owner Address: NOT REQUIRED  
 Owner Address2: Not Reported  
 Owner City: NOT REQUIRED  
 Owner State: ME  
 Owner Zip Code: 999990000  
 Owner Phone Number: 4155551212  
 Owner Fax Number: Not Reported  
 Contact Name: BUSINESS SOLD OUT  
 Contact Address: 1770 N HIGHLAND AVE  
 Contact Address2: Not Reported  
 Contact City: LOS ANGELES  
 Contact State: CA  
 Contact Zip Code: 900284430

[More Details Link](#)

DATABASE	STATUS	DISTANCE	ELEVATION	MAP ID
DryCleaners-CA	Listed	0.46 miles W	392 ft (14 ft higher than site)	<b>366</b>
SITE NAME			MAPS	ID
CLEANERLAND CLEANERS			<a href="#">1</a> , <a href="#">3</a>	CAL000016161
ADDRESS			CITY	ZIP
1770 N HIGHLAND			HOLLYWOOD	900280000

**DETAILS**

EPA ID: CAL000016161  
 Create Date: 11/14/1989  
 Facility Act Ind: N  
 Inact Date: 1/1/1900  
 Facility Street2: Not Reported  
 County: Los Angeles  
 Mailing Name: Not Reported  
 Facility Mailing Address: 1770 N HIGHLAND AVE  
 Facility Mailing Address 2: Not Reported  
 Facility Mailing City: LOS ANGELES  
 Facility Mailing State: CA  
 Facility Mailing Zip Code: 900284430  
 Region Code: 3  
 Owner Name: YOUN AMI OWNER  
 Owner Address: --  
 Owner Address2: Not Reported  
 Owner City: --  
 Owner State: 99  
 Owner Zip Code: --  
 Owner Phone Number: 0000000000  
 Owner Fax Number: Not Reported  
 Contact Name: BUSINESS SOLD OUT  
 Contact Address: --  
 Contact Address2: Not Reported  
 Contact City: --  
 Contact State: 99  
 Contact Zip Code: --

[More Details Link](#)

DATABASE	STATUS	DISTANCE	ELEVATION	MAP ID
DryCleaners-CA	Listed	0.46 miles W	392 ft (14 ft higher than site)	<b>366</b>
SITE NAME			MAPS	ID
CLEANERLAND CLEANERS			<a href="#">1</a> , <a href="#">3</a>	CAL000034134
ADDRESS			CITY	ZIP
1770 N HIGHLAND AVE			HOLLYWOOD	900280000

**DETAILS**

EPA ID: CAL000034134  
 Create Date: 5/16/1990  
 Facility Act Ind: N  
 Inact Date: 1/1/1900  
 Facility Street2: Not Reported  
 County: Los Angeles  
 Mailing Name: Not Reported  
 Facility Mailing Address: 1770 N HIGHLAND AVE  
 Facility Mailing Address 2: Not Reported  
 Facility Mailing City: LOS ANGELES  
 Facility Mailing State: CA  
 Facility Mailing Zip Code: 900284430  
 Region Code: 3  
 Owner Name: TOOBIAN BIJAN  
 Owner Address: --  
 Owner Address2: Not Reported  
 Owner City: --  
 Owner State: 99  
 Owner Zip Code: --  
 Owner Phone Number: 0000000000  
 Owner Fax Number: Not Reported  
 Contact Name: BUSINESS SOLD OUT  
 Contact Address: --  
 Contact Address2: Not Reported  
 Contact City: --  
 Contact State: 99  
 Contact Zip Code: --

[More Details Link](#)

DATABASE	STATUS	DISTANCE	ELEVATION	MAP ID
Hist-CalFID-CA	Listed	0.46 miles W	392 ft (14 ft higher than site)	<b>366</b>
SITE NAME			MAPS	ID
PHOTO PLUS			<a href="#">1</a> , <a href="#">3</a>	7763787
ADDRESS			CITY	ZIP
1770 N. HIGHLAND AVE			HOLLYWOOD	900280000
DETAILS				
Reported Date: 1998				

DATABASE	STATUS	DISTANCE	ELEVATION	MAP ID
Hist-CalFID-CA	Listed	0.46 miles W	392 ft (14 ft higher than site)	<b>366</b>
SITE NAME			MAPS	ID
HOLLYWOOD PHOTO LAB			<a href="#">1</a> , <a href="#">3</a>	7763786
ADDRESS			CITY	ZIP
1770 N. HIGHLAND AVE			HOLLYWOOD	900280000
DETAILS				
Reported Date: 1998				

DATABASE	STATUS	DISTANCE	ELEVATION	MAP ID
Hist-CalFID-CA	Listed	0.46 miles W	392 ft (14 ft higher than site)	<b>366</b>
SITE NAME			MAPS	ID
CLEANERLAND CLEANERS			<a href="#">1</a> , <a href="#">3</a>	3196806
ADDRESS			CITY	ZIP
1770 N. HIGHLAND AVE			HOLLYWOOD	900280000
DETAILS				
Reported Date: 1998				

DATABASE	STATUS	DISTANCE	ELEVATION	MAP ID
Hist-CalFID-CA	Listed	0.46 miles W	392 ft (14 ft higher than site)	<b>366</b>
SITE NAME			MAPS	ID
CLEANER LAND			<a href="#">1</a> , <a href="#">3</a>	7763784
ADDRESS			CITY	ZIP
1770 N. HIGHLAND AVE			HOLLYWOOD	900280000
DETAILS				
Reported Date: 1998				

DATABASE	STATUS	DISTANCE	ELEVATION	MAP ID
Hist-CalFID-CA	Listed	0.46 miles W	392 ft (14 ft higher than site)	<b>366</b>
SITE NAME			MAPS	ID
CLEANERS LAND, BIJAN TOOBIAN D			<a href="#">1</a> , <a href="#">3</a>	7763785
ADDRESS			CITY	ZIP
1770 N. HIGHLAND AVE			HOLLYWOOD	900280000
DETAILS				
Reported Date: 1998				

DATABASE	STATUS	DISTANCE	ELEVATION	MAP ID
RCRA-SQG-US	Listed	0.46 miles W	392 ft (14 ft higher than site)	<b>366</b>
SITE NAME			MAPS	ID
CLEANERLAND CLEANERS			<a href="#">1</a> , <a href="#">3</a>	CAD982439960
ADDRESS			CITY	ZIP
1770 N HIGHLAND AVE			HOLLYWOOD	90028

**DETAILS**

Additional details may be found online using the following link:  
[http://oaspub.epa.gov/enviro/fii\\_query\\_dtl.disp\\_program\\_facility?pgm\\_sys\\_id\\_in=CAD982439960&pgm\\_sys\\_acrnm\\_in=RCRAINFO](http://oaspub.epa.gov/enviro/fii_query_dtl.disp_program_facility?pgm_sys_id_in=CAD982439960&pgm_sys_acrnm_in=RCRAINFO)  
 Source Type: Notification  
 Generator Status Universe: SQG  
 Generator Status: Small Quantity Generator  
 Active Site Indicator: H----  
 Owner Name: MASOUD TAVAKOLI  
 Operator Name: NOT REQUIRED  
 In Handler Universes: Y  
 In a Universe: Y  
 Short Term Generator: N  
 Importer Activity: N  
 Mixed Waste Generator: N  
 Transporter Activity: N  
 Transfer Facility: N  
 Recycler Activity: N  
 Onsite Burner Exemption: N  
 Furnace Exemption: N  
 Underground Injection Activity: N  
 Receives Waste From Off-site: N  
 Universal Waste: N  
 Universal Waste Destination Facility: N  
 Used Oil Universe: NNNNNNN  
 Federal Universal Waste: N  
 Active Site Federally Regulated TSD: -----  
 Active Site Converter TSD: -----  
 Active Site State Regulated TSD: -----

[More Details Link](#)

DATABASE	STATUS	DISTANCE	ELEVATION	MAP ID
AIR-DIST-CA	Listed	0.47 miles W	385 ft (7 ft higher than site)	<b>367</b>
SITE NAME			MAPS	ID
UNIJO CORP, BURGER KING #1941			<a href="#">1</a> , <a href="#">3</a>	107478-SC
ADDRESS			CITY	ZIP
1730 N HIGHLAND AVE			HOLLYWOOD	90028

**DETAILS**

District: South Coast APCD  
 Business Info ID: 107478  
 County Code: LA  
 County: Los Angeles  
 Facility Status: ACTIVE  
 Number of Employees: 14  
 Location Zip Code Extension: Not Reported  
 Facility Representative First Name: UNITE  
 Facility Representative Last Name: CHECA  
 Location Area Code: 213  
 Location Phone Number: 4628910  
 Location Phone Extension: Not Reported  
 Mailing Address: 1730 N HIGHLAND AVE  
 Mailing City: HOLLYWOOD  
 Mailing State: CA  
 Mailing Zip Code: 90028  
 Mailing Zip Code Extension: Not Reported  
 Mailing Area Code: 213  
 Mailing Phone Number: 4628910  
 Mailing Phone Extension: Not Reported  
 Mailing Representative First Name: UNITE  
 Mailing Representative Last Name: CHECA

DATABASE	STATUS	DISTANCE	ELEVATION	MAP ID
AIR-DIST-CA	Listed	0.47 miles W	385 ft (7 ft higher than site)	<b>367</b>
SITE NAME			MAPS	ID
BURGER KING			<a href="#">1</a> , <a href="#">3</a>	63768-SC
ADDRESS			CITY	ZIP
1730 N HIGHLAND AVE			LOS ANGELES	90028



**DETAILS**

District: South Coast APCD  
 Business Info ID: 63768  
 County Code: LA  
 County: Los Angeles  
 Facility Status: ACTIVE  
 Number of Employees: 0  
 Location Zip Code Extension: 4404  
 Facility Representative First Name: JUNE  
 Facility Representative Last Name: KOZEN  
 Location Area Code: 213  
 Location Phone Number: 0  
 Location Phone Extension: Not Reported  
 Mailing Address: 1730 N HIGHLAND AVE  
 Mailing City: LOS ANGELES  
 Mailing State: CA  
 Mailing Zip Code: 90028  
 Mailing Zip Code Extension: 4404  
 Mailing Area Code: 213  
 Mailing Phone Number: 0  
 Mailing Phone Extension: Not Reported  
 Mailing Representative First Name: JUNE  
 Mailing Representative Last Name: KOZEN

DATABASE	STATUS	DISTANCE	ELEVATION	MAP ID
SLIC-Closed-CA	Completed - Case Closed	0.47 miles W	374 ft (4 ft lower than site)	<b>368</b>
SITE NAME			MAPS	ID
TRIZECHAHN HOLLYWOOD LLC			<a href="#">1</a> , <a href="#">3</a>	SL2046G1648
ADDRESS			CITY	ZIP
6800 HOLLYWOOD BLVD & HIGHLAND BLVD			LOS ANGELES	

### DETAILS

**Sites Details**

URL: [http://geotracker.waterboards.ca.gov/profile\\_report.asp?global\\_id=SL2046G1648](http://geotracker.waterboards.ca.gov/profile_report.asp?global_id=SL2046G1648)  
 Global ID: SL2046G1648  
 Case Type: Cleanup Program Site  
 Status: Completed - Case Closed  
 Status Date: 2001-04-06 00:00:00  
 Lead Agency: LOS ANGELES RWQCB (REGION 4)  
 Case Worker: Not Reported  
 Local Agency: Not Reported  
 RB Case Number: 0860  
 Loc Case Number: Not Reported  
 File Location: Not Reported  
 Potential Contaminants of Concern: Not Reported  
 Potential Media Affected: Not Reported  
 Site History: Not Reported  
 Agency Provided Latitude: 0  
 Agency Provided Longitude: 0

**MTBE/Region Details**

: Not Reported  
 Regulatory Activities Details  
 Action Date: 1965-01-02  
 Action Type: Other  
 Action: LeakReported

[More Details Link](#)

DATABASE	STATUS	DISTANCE	ELEVATION	MAP ID
SML-CA	Listed	0.47 miles S	321 ft (57 ft lower than site)	<b>369</b>
SITE NAME			MAPS	ID
VELING PLATING COMPANY INC			<a href="#">1</a> , <a href="#">3</a>	SD0000476
ADDRESS			CITY	ZIP
763 SEWARD			HOLLYWOOD	

**DETAILS**

Record ID: SD0000476  
 Facility ID: Not Reported  
 Assigned To: Shahin Nourishad  
 Abated Date: Not Reported  
 Abated? (Y/N): N  
 Folder Location: NO FILE.

DATABASE	STATUS	DISTANCE	ELEVATION	MAP ID
AIR-DIST-CA	Listed	0.47 miles E	380 ft (2 ft higher than site)	<b>370</b>
SITE NAME			MAPS	ID
JERRY'S GARAGE INC			<a href="#">1</a> , <a href="#">3</a>	91061-SC
ADDRESS			CITY	ZIP
1645 N GOWER ST			LOS ANGELES	90028

**DETAILS**

District: South Coast APCD  
 Business Info ID: 91061  
 County Code: LA  
 County: Los Angeles  
 Facility Status: ACTIVE  
 Number of Employees: 0  
 Location Zip Code Extension: Not Reported  
 Facility Representative First Name: TRUMAN  
 Facility Representative Last Name: COLEMAN  
 Location Area Code: 213  
 Location Phone Number: 4647381  
 Location Phone Extension: Not Reported  
 Mailing Address: 1645 N GOWER ST  
 Mailing City: LOS ANGELES  
 Mailing State: CA  
 Mailing Zip Code: 90028  
 Mailing Zip Code Extension: Not Reported  
 Mailing Area Code: 213  
 Mailing Phone Number: 4647381  
 Mailing Phone Extension: Not Reported  
 Mailing Representative First Name: TRUMAN  
 Mailing Representative Last Name: COLEMAN

DATABASE	STATUS	DISTANCE	ELEVATION	MAP ID
Hist-Auto Repair	Listed	0.47 miles E	380 ft (2 ft higher than site)	<b>370</b>
SITE NAME			MAPS	ID
JERRYS GARAGE INC			<a href="#">1</a> , <a href="#">3</a>	472903-PD
ADDRESS			CITY	ZIP
1645 N GOWER ST			LOS ANGELES	90028-6512
DETAILS				
Listing Year: 1997 SIC Category: AUTOMOBILE REPAIRING & SERVICE SIC Code: 753801				

DATABASE	STATUS	DISTANCE	ELEVATION	MAP ID
AIR-DIST-CA	Listed	0.47 miles E	390 ft (12 ft higher than site)	<b>371</b>
SITE NAME			MAPS	ID
POWERINE OIL CO S/S #101			<a href="#">1</a> , <a href="#">3</a>	30687-SC
ADDRESS			CITY	ZIP
6111 HOLLYWOOD BLVD			LOS ANGELES	00000

**DETAILS**

District: South Coast APCD  
 Business Info ID: 30687  
 County Code: LA  
 County: Los Angeles  
 Facility Status: OUT OF BUSINESS  
 Number of Employees: 0  
 Location Zip Code Extension: Not Reported  
 Facility Representative First Name: UNKNOWN  
 Facility Representative Last Name: UNKNOWN  
 Location Area Code: 213  
 Location Phone Number: 4629015  
 Location Phone Extension: Not Reported  
 Mailing Address: 12354 LAKELAND RD  
 Mailing City: SANTA FE SPRINGS  
 Mailing State: CA  
 Mailing Zip Code: 90670  
 Mailing Zip Code Extension: 3857  
 Mailing Area Code: 213  
 Mailing Phone Number: 4629015  
 Mailing Phone Extension: Not Reported  
 Mailing Representative First Name: UNKNOWN  
 Mailing Representative Last Name: UNKNOWN

DATABASE	STATUS	DISTANCE	ELEVATION	MAP ID
AIR-DIST-CA	Listed	0.47 miles E	390 ft (12 ft higher than site)	<b>371</b>
SITE NAME			MAPS	ID
KWIK GAS			<a href="#">1</a> , <a href="#">3</a>	41035-SC
ADDRESS			CITY	ZIP
6111 HOLLYWOOD BLVD			LOS ANGELES	90028

**DETAILS**

District: South Coast APCD  
 Business Info ID: 41035  
 County Code: LA  
 County: Los Angeles  
 Facility Status: OUT OF BUSINESS  
 Number of Employees: 0  
 Location Zip Code Extension: Not Reported  
 Facility Representative First Name: UNKNOWN  
 Facility Representative Last Name: UNKNOWN  
 Location Area Code: 213  
 Location Phone Number: 6664471  
 Location Phone Extension: Not Reported  
 Mailing Address: 5121 SUNSET BLVD  
 Mailing City: LOS ANGELES  
 Mailing State: CA  
 Mailing Zip Code: 90027  
 Mailing Zip Code Extension: 5715  
 Mailing Area Code: 213  
 Mailing Phone Number: 6664471  
 Mailing Phone Extension: Not Reported  
 Mailing Representative First Name: UNKNOWN  
 Mailing Representative Last Name: UNKNOWN

DATABASE	STATUS	DISTANCE	ELEVATION	MAP ID
Hist-USTReg-CA	Listed	0.47 miles E	390 ft (12 ft higher than site)	<b>371</b>
SITE NAME			MAPS	ID
PEP BOYS			<a href="#">1</a> , <a href="#">3</a>	4029318
ADDRESS			CITY	ZIP
6111 HOLLYWOOD			LOS ANGELES	90028
DETAILS				
Reported Date: 1998				

DATABASE	STATUS	DISTANCE	ELEVATION	MAP ID
AIR-DIST-CA	Listed	0.47 miles W	394 ft (16 ft higher than site)	<b>372</b>
SITE NAME			MAPS	ID
CLEANER'S LAND			<a href="#">1</a> , <a href="#">3</a>	35426-SC
ADDRESS			CITY	ZIP
1770 N HIGHLAND AVE # B			HOLLYWOOD	90028

**DETAILS**

District: South Coast APCD  
 Business Info ID: 35426  
 County Code: LA  
 County: Los Angeles  
 Facility Status: OUT OF BUSINESS  
 Number of Employees: 3  
 Location Zip Code Extension: Not Reported  
 Facility Representative First Name: J. S.  
 Facility Representative Last Name: WHANG  
 Location Area Code: 213  
 Location Phone Number: 9826926  
 Location Phone Extension: Not Reported  
 Mailing Address: 1770 N HIGHLAND AVE # B  
 Mailing City: HOLLYWOOD  
 Mailing State: CA  
 Mailing Zip Code: 90028  
 Mailing Zip Code Extension: Not Reported  
 Mailing Area Code: 213  
 Mailing Phone Number: 9826926  
 Mailing Phone Extension: Not Reported  
 Mailing Representative First Name: J. S.  
 Mailing Representative Last Name: WHANG

DATABASE	STATUS	DISTANCE	ELEVATION	MAP ID
DCF2-CA	Listed	0.47 miles W	394 ft (16 ft higher than site)	<b>372</b>
SITE NAME			MAPS	ID
Paradise Cleaners			<a href="#">1</a> , <a href="#">3</a>	60148
ADDRESS			CITY	ZIP
1770 N Highland Ave # B			Los Angeles	90028

**DETAILS**

County: Los Angeles  
 Executive First Name: Dan A  
 Executive Last Name: Ruiz  
 Professional Title: Not Reported  
 Executive Title: Owner  
 Executive Gender: Male  
 Executive Biography: Not Reported  
 ZIP Four: 4430  
 Carrier Route: C057  
 Delivery Point Barcode: 749  
 Metro Area: LA-Long Bch, CA  
 Neighborhood: Hollywood Hills West  
 Phone Number Combined: (323) 465-1116  
 Fax Number Combined: 0  
 Toll Free Number Combined: 0  
 Website: Paradiscecleaners.Com  
 Company Description: Not Reported  
 Primary SIC Code: 721201  
 Primary SIC Description: Cleaners  
 Primary SIC Ad Size: Regular  
 Primary SIC Year Appeared: 1995  
 SIC Code 1: 721201  
 SIC Code 1 Description: Cleaners  
 SIC Code 1 Ad Size: Not Reported  
 SIC Code 1 Year Appeared: Not Reported  
 SIC Code 2: Not Reported  
 SIC Code 2 Description: Not Reported

[More Details Link](#)

DATABASE	STATUS	DISTANCE	ELEVATION	MAP ID
DryCleaners-CA	Listed	0.47 miles W	394 ft (16 ft higher than site)	<b>372</b>
SITE NAME			MAPS	ID
SUPERIOR & PARADISE CLEANERS LLC			<a href="#">1</a> , <a href="#">3</a>	CAL000263156
ADDRESS			CITY	ZIP
1770 N HIGHLAND AVE STE B			LOS ANGELES	900284430



**DETAILS**

EPA ID: CAL000263156  
 Create Date: 12/4/2002 12:25:57 PM  
 Facility Act Ind: Y  
 Inact Date: Not Reported  
 Facility Street2: Not Reported  
 County: Los Angeles  
 Mailing Name: Not Reported  
 Facility Mailing Address: 1008 HUNTINGTON DR  
 Facility Mailing Address 2: Not Reported  
 Facility Mailing City: SAN MARINO  
 Facility Mailing State: CA  
 Facility Mailing Zip Code: 911081828  
 Region Code: 3  
 Owner Name: DAN ARAIZA  
 Owner Address: 1008 HUNTINGTON DR  
 Owner Address2: Not Reported  
 Owner City: SAN MARINO  
 Owner State: CA  
 Owner Zip Code: 911081828  
 Owner Phone Number: 6263008385  
 Owner Fax Number: 0000000000  
 Contact Name: DAN ARAIZA  
 Contact Address: 1008 HUNTINGTON DR  
 Contact Address2: Not Reported  
 Contact City: SAN MARINO  
 Contact State: CA  
 Contact Zip Code: 91108

[More Details Link](#)

DATABASE	STATUS	DISTANCE	ELEVATION	MAP ID
Hist-Cleaners	Listed	0.47 miles W	394 ft (16 ft higher than site)	<b>372</b>
SITE NAME			MAPS	ID
Paradise Cleaners			<a href="#">1</a> , <a href="#">3</a>	76250
ADDRESS			CITY	ZIP
1770 N Highland Ave Ste B			Los Angeles	
DETAILS				
Site Added: 1/1/2013				

DATABASE	STATUS	DISTANCE	ELEVATION	MAP ID
DryCleaners-CA	Listed	0.47 miles NE	436 ft (58 ft higher than site)	<b>373</b>
SITE NAME			MAPS	ID
STUDIO CLUB CLEANERS			<a href="#">1</a> , <a href="#">3</a>	CAL000278697
ADDRESS			CITY	ZIP
6215 FRANKLIN AVE			LOS ANGELES	90028

**DETAILS**

EPA ID: CAL000278697  
 Create Date: 1/29/2004 8:42:30 AM  
 Facility Act Ind: N  
 Inact Date: 6/30/2008  
 Facility Street2: Not Reported  
 County: Los Angeles  
 Mailing Name: Not Reported  
 Facility Mailing Address: 6215 FRANKLIN AVE  
 Facility Mailing Address 2: Not Reported  
 Facility Mailing City: LOS ANGELES  
 Facility Mailing State: CA  
 Facility Mailing Zip Code: 90028  
 Region Code: 3  
 Owner Name: NAM KIM, SANG KIM  
 Owner Address: 6215 FRANKLIN AVE  
 Owner Address2: Not Reported  
 Owner City: HOLLYWOOD  
 Owner State: CA  
 Owner Zip Code: 90028  
 Owner Phone Number: 3234631927  
 Owner Fax Number: Not Reported  
 Contact Name: SANG KIM  
 Contact Address: 6215 FRANKLIN AVE  
 Contact Address2: Not Reported  
 Contact City: LOS ANGELES  
 Contact State: CA  
 Contact Zip Code: 90028

[More Details Link](#)

DATABASE	STATUS	DISTANCE	ELEVATION	MAP ID
DCF2-CA	Listed	0.47 miles E	370 ft (8 ft lower than site)	<b>374</b>
SITE NAME			MAPS	ID
Service Master By Eddie Inc			<a href="#">1</a> , <a href="#">3</a>	61659
ADDRESS			CITY	ZIP
1601 N Gower St			Los Angeles	90028
DETAILS				
<p>County: Los Angeles            Executive First Name: Not Reported            Executive Last Name: Not Reported            Professional Title: Not Reported            Executive Title: Not Reported            Executive Gender: Not Reported            Executive Biography: Not Reported            ZIP Four: 7596            Carrier Route: C023            Delivery Point Barcode: 996            Metro Area: LA-Long Bch, CA            Neighborhood: Hollywood Studio District            Phone Number Combined: (323) 462-2250            Fax Number Combined: 0            Toll Free Number Combined: 0            Website: Not Reported            Company Description: Not Reported            Primary SIC Code: 721201            Primary SIC Description: Cleaners            Primary SIC Ad Size: Regular            Primary SIC Year Appeared: 2012            SIC Code 1: 721201            SIC Code 1 Description: Cleaners            SIC Code 1 Ad Size: Not Reported            SIC Code 1 Year Appeared: Not Reported            SIC Code 2: Not Reported            SIC Code 2 Description: Not Reported</p> <p><a href="#">More Details Link</a></p>				

DATABASE	STATUS	DISTANCE	ELEVATION	MAP ID
DCF2-CA	Listed	0.47 miles E	370 ft (8 ft lower than site)	<b>374</b>
SITE NAME			MAPS	ID
All Pro Quality Cleaning Svc			<a href="#">1</a> , <a href="#">3</a>	52073
ADDRESS			CITY	ZIP
1601 N Gower St			Los Angeles	90028
DETAILS				
<p>County: Los Angeles            Executive First Name: Tre            Executive Last Name: Owens            Professional Title: Not Reported            Executive Title: Owner            Executive Gender: Male            Executive Biography: Not Reported            ZIP Four: 7596            Carrier Route: C023            Delivery Point Barcode: 996            Metro Area: LA-Long Bch, CA            Neighborhood: Hollywood Studio District            Phone Number Combined: (323) 960-1170            Fax Number Combined: 0            Toll Free Number Combined: 0            Website: Not Reported            Company Description: Not Reported            Primary SIC Code: 721201            Primary SIC Description: Cleaners            Primary SIC Ad Size: Not Reported            Primary SIC Year Appeared: 2007            SIC Code 1: 721201            SIC Code 1 Description: Cleaners            SIC Code 1 Ad Size: Not Reported            SIC Code 1 Year Appeared: Not Reported            SIC Code 2: 721805            SIC Code 2 Description: Clean Room Facilities</p> <p><a href="#">More Details Link</a></p>				

DATABASE	STATUS	DISTANCE	ELEVATION	MAP ID
AIR-DIST-CA	Listed	0.47 miles NW	403 ft (25 ft higher than site)	<b>375</b>
SITE NAME			MAPS	ID
UNION DLR, G FRANCOIS & T TAYLOR a			<a href="#">1</a> , <a href="#">3</a>	57836-SC
ADDRESS			CITY	ZIP
1837 N HIGHLAND AVE			LOS ANGELES	90028

**DETAILS**

District: South Coast APCD  
 Business Info ID: 57836  
 County Code: LA  
 County: Los Angeles  
 Facility Status: OUT OF BUSINESS  
 Number of Employees: 0  
 Location Zip Code Extension: Not Reported  
 Facility Representative First Name: UNKNOWN  
 Facility Representative Last Name: UNKNOWN  
 Location Area Code: 213  
 Location Phone Number: 8763727  
 Location Phone Extension: Not Reported  
 Mailing Address: 1837 N HIGHLAND AVE  
 Mailing City: LOS ANGELES  
 Mailing State: CA  
 Mailing Zip Code: 90028  
 Mailing Zip Code Extension: Not Reported  
 Mailing Area Code: 213  
 Mailing Phone Number: 8763727  
 Mailing Phone Extension: Not Reported  
 Mailing Representative First Name: UNKNOWN  
 Mailing Representative Last Name: UNKNOWN

DATABASE	STATUS	DISTANCE	ELEVATION	MAP ID
AIR-DIST-CA	Listed	0.47 miles NW	403 ft (25 ft higher than site)	<b>375</b>
SITE NAME			MAPS	ID
UNOCAL CORPORATION			<a href="#">1</a> , <a href="#">3</a>	63244-SC
ADDRESS			CITY	ZIP
1837 N HIGHLAND AVE			LOS ANGELES	90028

**DETAILS**

District: South Coast APCD  
 Business Info ID: 63244  
 County Code: LA  
 County: Los Angeles  
 Facility Status: INACTIVE  
 Number of Employees: 0  
 Location Zip Code Extension: 4507  
 Facility Representative First Name: DAVE W.  
 Facility Representative Last Name: DASSLER  
 Location Area Code: 213  
 Location Phone Number: 9776227  
 Location Phone Extension: Not Reported  
 Mailing Address: 3701 WILSHIRE BLVD #800  
 Mailing City: LOS ANGELES  
 Mailing State: CA  
 Mailing Zip Code: 90010  
 Mailing Zip Code Extension: 2815  
 Mailing Area Code: 213  
 Mailing Phone Number: 9776227  
 Mailing Phone Extension: Not Reported  
 Mailing Representative First Name: DAVE W.  
 Mailing Representative Last Name: DASSLER

DATABASE	STATUS	DISTANCE	ELEVATION	MAP ID
AIR-DIST-CA	Listed	0.47 miles NW	403 ft (25 ft higher than site)	<b>375</b>
SITE NAME			MAPS	ID
UNION DLR #1818, KEN MEYER			<a href="#">1</a> , <a href="#">3</a>	28386-SC
ADDRESS			CITY	ZIP
1837 N HIGHLAND AVE			LOS ANGELES	90028

**DETAILS**

District: South Coast APCD  
 Business Info ID: 28386  
 County Code: LA  
 County: Los Angeles  
 Facility Status: OUT OF BUSINESS  
 Number of Employees: 0  
 Location Zip Code Extension: Not Reported  
 Facility Representative First Name: UNKNOWN  
 Facility Representative Last Name: UNKNOWN  
 Location Area Code: 213  
 Location Phone Number: 8510568  
 Location Phone Extension: Not Reported  
 Mailing Address: 1837 N HIGHLAND AVE  
 Mailing City: LOS ANGELES  
 Mailing State: CA  
 Mailing Zip Code: 90028  
 Mailing Zip Code Extension: Not Reported  
 Mailing Area Code: 213  
 Mailing Phone Number: 8510568  
 Mailing Phone Extension: Not Reported  
 Mailing Representative First Name: UNKNOWN  
 Mailing Representative Last Name: UNKNOWN

DATABASE	STATUS	DISTANCE	ELEVATION	MAP ID
Hist-CalFID-CA	Listed	0.47 miles NW	403 ft (25 ft higher than site)	<b>375</b>
SITE NAME			MAPS	ID
UNOCAL SVC STA #6904			<a href="#">1</a> , <a href="#">3</a>	440586
ADDRESS			CITY	ZIP
1837 N. HIGHLAND AVE			LOS ANGELES	900280000
DETAILS				
Reported Date: 1998				

DATABASE	STATUS	DISTANCE	ELEVATION	MAP ID
Hist-CalFID-CA	Listed	0.47 miles NW	403 ft (25 ft higher than site)	<b>375</b>
SITE NAME			MAPS	ID
UNION SERVICE STATION			<a href="#">1</a> , <a href="#">3</a>	1250318
ADDRESS			CITY	ZIP
1837 N. HIGHLAND AVE			LOS ANGELES	900280000
DETAILS				
Reported Date: 1998				

DATABASE	STATUS	DISTANCE	ELEVATION	MAP ID
Hist-UST-CA	Listed	0.47 miles NW	403 ft (25 ft higher than site)	<b>375</b>
SITE NAME			MAPS	ID
UNION OIL SERVICE STATION 1818			<a href="#">1</a> , <a href="#">3</a>	272673
ADDRESS			CITY	ZIP
1837 N HIGHLAND AVENUE			LOS ANGELES	90028
DETAILS				
<p>Note: ID has been assigned by ERS            Tank Details: <a href="http://geotracker.waterboards.ca.gov/ustpdfs/pdf/0002823F.pdf">http://geotracker.waterboards.ca.gov/ustpdfs/pdf/0002823F.pdf</a>            County: Los Angeles</p>				

DATABASE	STATUS	DISTANCE	ELEVATION	MAP ID
Hist-UST-CA	Listed	0.47 miles NW	403 ft (25 ft higher than site)	<b>375</b>
SITE NAME			MAPS	ID
SERVICE STATION 1818			<a href="#">1</a> , <a href="#">3</a>	264551
ADDRESS			CITY	ZIP
1837 N HIGHLAND AVE			LOS ANGELES	90028



DETAILS				
<p>Note: ID has been assigned by ERS            Tank Details: <a href="http://geotracker.waterboards.ca.gov/ustpdfs/pdf/00028F28.pdf">http://geotracker.waterboards.ca.gov/ustpdfs/pdf/00028F28.pdf</a>            County: Los Angeles</p>				

DATABASE	STATUS	DISTANCE	ELEVATION	MAP ID
Hist-USTReg-CA	Listed	0.47 miles NW	403 ft (25 ft higher than site)	<b>375</b>
SITE NAME			MAPS	ID
UNION SERVICE STATION			<a href="#">1</a> , <a href="#">3</a>	1250318
ADDRESS			CITY	ZIP
1837 N HIGHLAND			LOS ANGELES	90028

DETAILS				
Reported Date: 1998				

DATABASE	STATUS	DISTANCE	ELEVATION	MAP ID
AIR-DIST-CA	Listed	0.47 miles W	389 ft (11 ft higher than site)	<b>376</b>
SITE NAME			MAPS	ID
(THREE HOUR) CLEANER'S LAND			<a href="#">1</a> , <a href="#">3</a>	37348-SC
ADDRESS			CITY	ZIP
1768 N HIGHLAND AVE			LOS ANGELES	90028

**DETAILS**

District: South Coast APCD  
 Business Info ID: 37348  
 County Code: LA  
 County: Los Angeles  
 Facility Status: OUT OF BUSINESS  
 Number of Employees: 0  
 Location Zip Code Extension: Not Reported  
 Facility Representative First Name: Not Reported  
 Facility Representative Last Name: Not Reported  
 Location Area Code: Not Reported  
 Location Phone Number: Not Reported  
 Location Phone Extension: Not Reported  
 Mailing Address: 1768 N HIGHLAND AVE  
 Mailing City: LOS ANGELES  
 Mailing State: CA  
 Mailing Zip Code: 90028  
 Mailing Zip Code Extension: Not Reported  
 Mailing Area Code: Not Reported  
 Mailing Phone Number: Not Reported  
 Mailing Phone Extension: Not Reported  
 Mailing Representative First Name: Not Reported  
 Mailing Representative Last Name: Not Reported

DATABASE	STATUS	DISTANCE	ELEVATION	MAP ID
Hist-Cleaners	Listed	0.47 miles W	389 ft (11 ft higher than site)	<b>376</b>
SITE NAME			MAPS	ID
CLEANERS LAND			<a href="#">1</a> , <a href="#">3</a>	334212-PD
ADDRESS			CITY	ZIP
1768 N HIGHLAND AVE			LOS ANGELES	90028-4404
DETAILS				
Listing Year: 1997 SIC Category: CLEANERS SIC Code: 721201				

DATABASE	STATUS	DISTANCE	ELEVATION	MAP ID
AIR-DIST-CA	Listed	0.47 miles SW	346 ft (32 ft lower than site)	<b>377</b>
SITE NAME			MAPS	ID
UNION OIL OF CALIFORNIA			<a href="#">1</a> , <a href="#">3</a>	88176-SC
ADDRESS			CITY	ZIP
6760 SUNSET BLVD			LOS ANGELES	90028

**DETAILS**

District: South Coast APCD  
 Business Info ID: 88176  
 County Code: LA  
 County: Los Angeles  
 Facility Status: ACTIVE  
 Number of Employees: 0  
 Location Zip Code Extension: Not Reported  
 Facility Representative First Name: JIM  
 Facility Representative Last Name: SCOTT  
 Location Area Code: 213  
 Location Phone Number: 9776252  
 Location Phone Extension: Not Reported  
 Mailing Address: 911 WILSHIRE BLVD STE 1010 ENVIRO ENGINEERING  
 Mailing City: LOS ANGELES  
 Mailing State: CA  
 Mailing Zip Code: 90017  
 Mailing Zip Code Extension: Not Reported  
 Mailing Area Code: 213  
 Mailing Phone Number: 9776252  
 Mailing Phone Extension: Not Reported  
 Mailing Representative First Name: JIM  
 Mailing Representative Last Name: SCOTT

DATABASE	STATUS	DISTANCE	ELEVATION	MAP ID
AIR-DIST-CA	Listed	0.47 miles SW	346 ft (32 ft lower than site)	<b>377</b>
SITE NAME			MAPS	ID
UNION DLR, CHUNG LIM PARK			<a href="#">1</a> , <a href="#">3</a>	33502-SC
ADDRESS			CITY	ZIP
6760 SUNSET BLVD			HOLLYWOOD	90028

**DETAILS**

District: South Coast APCD  
 Business Info ID: 33502  
 County Code: LA  
 County: Los Angeles  
 Facility Status: OUT OF BUSINESS  
 Number of Employees: 0  
 Location Zip Code Extension: Not Reported  
 Facility Representative First Name: UNKNOWN  
 Facility Representative Last Name: UNKNOWN  
 Location Area Code: 213  
 Location Phone Number: 4636276  
 Location Phone Extension: Not Reported  
 Mailing Address: 6760 SUNSET BLVD  
 Mailing City: HOLLYWOOD  
 Mailing State: CA  
 Mailing Zip Code: 90028  
 Mailing Zip Code Extension: Not Reported  
 Mailing Area Code: 213  
 Mailing Phone Number: 4636276  
 Mailing Phone Extension: Not Reported  
 Mailing Representative First Name: UNKNOWN  
 Mailing Representative Last Name: UNKNOWN

DATABASE	STATUS	DISTANCE	ELEVATION	MAP ID
AIR-DIST-CA	Listed	0.47 miles SW	346 ft (32 ft lower than site)	<b>377</b>
SITE NAME			MAPS	ID
UNION DLR, MOO JUNG			<a href="#">1</a> , <a href="#">3</a>	116-SC
ADDRESS			CITY	ZIP
6760 SUNSET BLVD			HOLLYWOOD	90038

**DETAILS**

District: South Coast APCD  
 Business Info ID: 116  
 County Code: LA  
 County: Los Angeles  
 Facility Status: OUT OF BUSINESS  
 Number of Employees: 0  
 Location Zip Code Extension: Not Reported  
 Facility Representative First Name: Not Reported  
 Facility Representative Last Name: Not Reported  
 Location Area Code: Not Reported  
 Location Phone Number: Not Reported  
 Location Phone Extension: Not Reported  
 Mailing Address: 6760 SUNSET BLVD  
 Mailing City: HOLLYWOOD  
 Mailing State: CA  
 Mailing Zip Code: 90038  
 Mailing Zip Code Extension: Not Reported  
 Mailing Area Code: Not Reported  
 Mailing Phone Number: Not Reported  
 Mailing Phone Extension: Not Reported  
 Mailing Representative First Name: Not Reported  
 Mailing Representative Last Name: Not Reported

DATABASE	STATUS	DISTANCE	ELEVATION	MAP ID
AIR-DIST-CA	Listed	0.47 miles SW	346 ft (32 ft lower than site)	<b>377</b>
SITE NAME			MAPS	ID
UNION DLR, OMID BADAHSH			<a href="#">1</a> , <a href="#">3</a>	47320-SC
ADDRESS			CITY	ZIP
6760 W SUNSET BLVD			LOS ANGELES	90028

**DETAILS**

District: South Coast APCD  
 Business Info ID: 47320  
 County Code: LA  
 County: Los Angeles  
 Facility Status: OUT OF BUSINESS  
 Number of Employees: 0  
 Location Zip Code Extension: 7117  
 Facility Representative First Name: UNKNOWN  
 Facility Representative Last Name: UNKNOWN  
 Location Area Code: 213  
 Location Phone Number: 4636276  
 Location Phone Extension: Not Reported  
 Mailing Address: 6760 W SUNSET BLVD  
 Mailing City: LOS ANGELES  
 Mailing State: CA  
 Mailing Zip Code: 90028  
 Mailing Zip Code Extension: 7117  
 Mailing Area Code: 213  
 Mailing Phone Number: 4636276  
 Mailing Phone Extension: Not Reported  
 Mailing Representative First Name: UNKNOWN  
 Mailing Representative Last Name: UNKNOWN

DATABASE	STATUS	DISTANCE	ELEVATION	MAP ID
Hist-CalFID-CA	Listed	0.47 miles SW	346 ft (32 ft lower than site)	<b>377</b>
SITE NAME			MAPS	ID
1X ROBERT HALEY			<a href="#">1</a> , <a href="#">3</a>	7759935
ADDRESS			CITY	ZIP
6760 SUNSET BLVD			LOS ANGELES	900120000
DETAILS				
Reported Date: 1998				

DATABASE	STATUS	DISTANCE	ELEVATION	MAP ID
Hist-CalFID-CA	Listed	0.47 miles SW	346 ft (32 ft lower than site)	<b>377</b>
SITE NAME			MAPS	ID
UNOCAL SVC STA #6338			<a href="#">1</a> , <a href="#">3</a>	440543
ADDRESS			CITY	ZIP
6760 SUNSET BLVD			LOS ANGELES	900120000
DETAILS				
Reported Date: 1998				

DATABASE	STATUS	DISTANCE	ELEVATION	MAP ID
Hist-CalFID-CA	Listed	0.47 miles SW	346 ft (32 ft lower than site)	<b>377</b>
SITE NAME			MAPS	ID
SUNSET UNION SERVICE			<a href="#">1</a> , <a href="#">3</a>	4042639
ADDRESS			CITY	ZIP
6760 SUNSET BLVD			LOS ANGELES	900120000
DETAILS				
Reported Date: 1998				

DATABASE	STATUS	DISTANCE	ELEVATION	MAP ID
Hist-UST-CA	Listed	0.47 miles SW	346 ft (32 ft lower than site)	<b>377</b>
SITE NAME			MAPS	ID
SERVICE STATION 6338			<a href="#">1</a> , <a href="#">3</a>	264976
ADDRESS			CITY	ZIP
6760 SUNSET BLVD			LOS ANGELES	90012

DETAILS				
<p>Note: ID has been assigned by ERS            Tank Details: <a href="http://geotracker.waterboards.ca.gov/ustpdfs/pdf/00029058.pdf">http://geotracker.waterboards.ca.gov/ustpdfs/pdf/00029058.pdf</a>            County: Los Angeles</p>				

DATABASE	STATUS	DISTANCE	ELEVATION	MAP ID
Hist-UST-CA	Listed	0.47 miles SW	346 ft (32 ft lower than site)	<b>377</b>
SITE NAME			MAPS	ID
UNION OIL 6338			<a href="#">1</a> , <a href="#">3</a>	272495
ADDRESS			CITY	ZIP
6760 SUNSET BLVD			LOS ANGELES	90012

DETAILS				
<p>Note: ID has been assigned by ERS            Tank Details: <a href="http://geotracker.waterboards.ca.gov/ustpdfs/pdf/0002838E.pdf">http://geotracker.waterboards.ca.gov/ustpdfs/pdf/0002838E.pdf</a>            County: Los Angeles</p>				

DATABASE	STATUS	DISTANCE	ELEVATION	MAP ID
Hist-USTReg-CA	Listed	0.47 miles SW	346 ft (32 ft lower than site)	<b>377</b>
SITE NAME			MAPS	ID
SUNSET UNION SERVICE			<a href="#">1</a> , <a href="#">3</a>	4042639
ADDRESS			CITY	ZIP
6760 W SUNSET			LOS ANGELES	90012

DETAILS				
<p>Reported Date: 1998</p>				



DATABASE	STATUS	DISTANCE	ELEVATION	MAP ID
LUST-Closed-CA	Completed - Case Closed	0.47 miles SW	346 ft (32 ft lower than site)	<b>377</b>
SITE NAME			MAPS	ID
UNOCAL #6338			<a href="#">1, 3</a>	T10000005393
ADDRESS			CITY	ZIP
6760 SUNSET BLVD			HOLLYWOOD	90028

**DETAILS**

Sites Details

URL: [http://geotracker.waterboards.ca.gov/profile\\_report.asp?global\\_id=T10000005393](http://geotracker.waterboards.ca.gov/profile_report.asp?global_id=T10000005393)

Global ID: T10000005393

Case Type: LUST Cleanup Site

Status: Completed - Case Closed

Status Date: 2010-01-01 00:00:00

Lead Agency: SWRCB

Case Worker: Not Reported

Local Agency: Not Reported

RB Case Number: Not Reported

Loc Case Number: Not Reported

File Location: Not Reported

Potential Contaminants of Concern: Not Reported

Potential Media Affected: Not Reported

Site History: Not Reported

Agency Provided Latitude: 34.0979863

Agency Provided Longitude: -118.3381743

MTBE/Region Details

: Not Reported

Regulatory Activities Details

Action Date: 1993-01-01

Action Type: Other

Action: LeakBegan

Action Date: 1993-01-01

[More Details Link](#)

DATABASE	STATUS	DISTANCE	ELEVATION	MAP ID
UST-Priority-CA	Listed	0.47 miles SW	346 ft (32 ft lower than site)	<b>377</b>
SITE NAME			MAPS	ID
UNOCAL #6338			<a href="#">1</a> , <a href="#">3</a>	9739
ADDRESS			CITY	ZIP
6760 SUNSET BLVD			HOLLYWOOD	90028
DETAILS				
<p>Facility Information            Global ID: 9739            Claim Number: T10000005393            County: Los Angeles            Priority: D            Rank: 1487            Report Date: 3/4/1993            Stop Date: Not Reported            Discovered Date: 1/1/1993            Claimant: UNION OIL COMPANY OF CALIFORNIA            Lead Agency: SWRCB            Regional Board: LOS ANGELES RWQCB (REGION 4)            Region: LOS ANGELES RWQCB            Region Code: REGION 4</p> <p>GIS Information            Agency Provided Longitude: -118.3381743            Agency Provided Latitude: 34.0979863</p>				

DATABASE	STATUS	DISTANCE	ELEVATION	MAP ID
AIR-DIST-CA	Listed	0.48 miles NE	436 ft (58 ft higher than site)	<b>378</b>
SITE NAME			MAPS	ID
STUDIO CLUB CLEANERS, NASSER GHORBANI			<a href="#">1</a> , <a href="#">3</a>	124072-SC
ADDRESS			CITY	ZIP
6213 FRANKLIN AVE			LOS ANGELES	90028

**DETAILS**

District: South Coast APCD  
 Business Info ID: 124072  
 County Code: LA  
 County: Los Angeles  
 Facility Status: SOLD  
 Number of Employees: 4  
 Location Zip Code Extension: Not Reported  
 Facility Representative First Name: NASSAR  
 Facility Representative Last Name: GHORBANI  
 Location Area Code: 323  
 Location Phone Number: 4631927  
 Location Phone Extension: Not Reported  
 Mailing Address: 6215 - FRANKLIN 6213 AVE  
 Mailing City: LOS ANGELES  
 Mailing State: CA  
 Mailing Zip Code: 90028  
 Mailing Zip Code Extension: Not Reported  
 Mailing Area Code: 323  
 Mailing Phone Number: 4631927  
 Mailing Phone Extension: Not Reported  
 Mailing Representative First Name: NASSAR  
 Mailing Representative Last Name: GHORBANI

DATABASE	STATUS	DISTANCE	ELEVATION	MAP ID
AIR-DIST-CA	Listed	0.48 miles NE	436 ft (58 ft higher than site)	<b>378</b>
SITE NAME			MAPS	ID
STUDIO CLUB CLEANERS			<a href="#">1</a> , <a href="#">3</a>	100935-SC
ADDRESS			CITY	ZIP
6213 FRANKLIN AVE			LOS ANGELES	90028

**DETAILS**

District: South Coast APCD  
 Business Info ID: 100935  
 County Code: LA  
 County: Los Angeles  
 Facility Status: ACTIVE  
 Number of Employees: 2  
 Location Zip Code Extension: Not Reported  
 Facility Representative First Name: MASSOUD  
 Facility Representative Last Name: SABOT  
 Location Area Code: 323  
 Location Phone Number: 4631927  
 Location Phone Extension: Not Reported  
 Mailing Address: 6213 FRANKLIN AVE  
 Mailing City: LOS ANGELES  
 Mailing State: CA  
 Mailing Zip Code: 90028  
 Mailing Zip Code Extension: Not Reported  
 Mailing Area Code: 323  
 Mailing Phone Number: 4631927  
 Mailing Phone Extension: Not Reported  
 Mailing Representative First Name: MASSOUD  
 Mailing Representative Last Name: SABOT

DATABASE	STATUS	DISTANCE	ELEVATION	MAP ID
DCF2-CA	Listed	0.48 miles NE	436 ft (58 ft higher than site)	<b>378</b>
SITE NAME			MAPS	ID
Studio Club Cleaners			<a href="#">1</a> , <a href="#">3</a>	62308
ADDRESS			CITY	ZIP
6213 Franklin Ave			Los Angeles	90028

**DETAILS**

County: Los Angeles  
 Executive First Name: Sang  
 Executive Last Name: Kin  
 Professional Title: Not Reported  
 Executive Title: Owner  
 Executive Gender: Male  
 Executive Biography: Not Reported  
 ZIP Four: 5201  
 Carrier Route: C023  
 Delivery Point Barcode: 139  
 Metro Area: LA-Long Bch, CA  
 Neighborhood: Hollywood United  
 Phone Number Combined: (323) 463-1927  
 Fax Number Combined: 0  
 Toll Free Number Combined: 0  
 Website: Not Reported  
 Company Description: Not Reported  
 Primary SIC Code: 721602  
 Primary SIC Description: Drapery & Curtain Cleaners  
 Primary SIC Ad Size: Not Reported  
 Primary SIC Year Appeared: 1991  
 SIC Code 1: 721602  
 SIC Code 1 Description: Drapery & Curtain Cleaners  
 SIC Code 1 Ad Size: Not Reported  
 SIC Code 1 Year Appeared: Not Reported  
 SIC Code 2: Not Reported  
 SIC Code 2 Description: Not Reported

[More Details Link](#)

DATABASE	STATUS	DISTANCE	ELEVATION	MAP ID
DryCleaners-CA	Listed	0.48 miles NE	436 ft (58 ft higher than site)	<b>378</b>
SITE NAME			MAPS	ID
STUDIO CLUB CLEANERS			<a href="#">1</a> , <a href="#">3</a>	CAD982439994
ADDRESS			CITY	ZIP
6213 FRANKLYN AVE			LOS ANGELES	900280000

**DETAILS**

EPA ID: CAD982439994  
 Create Date: 4/5/1991  
 Facility Act Ind: N  
 Inact Date: 6/30/2001  
 Facility Street2: Not Reported  
 County: Los Angeles  
 Mailing Name: Not Reported  
 Facility Mailing Address: 6213 FRANKLYN AVE  
 Facility Mailing Address 2: Not Reported  
 Facility Mailing City: LOS ANGELES  
 Facility Mailing State: CA  
 Facility Mailing Zip Code: 900280000  
 Region Code: 4  
 Owner Name: NASSER GHORBANI  
 Owner Address: 6213 FRANKLIN AVE  
 Owner Address2: Not Reported  
 Owner City: LOS ANGELES  
 Owner State: CA  
 Owner Zip Code: 900280000  
 Owner Phone Number: 3234631927  
 Owner Fax Number: Not Reported  
 Contact Name: NASSER GHORBANI - OWNER  
 Contact Address: 6213 FRANKLYN AVE  
 Contact Address2: Not Reported  
 Contact City: LOS ANGELES  
 Contact State: CA  
 Contact Zip Code: 900280000

[More Details Link](#)

DATABASE	STATUS	DISTANCE	ELEVATION	MAP ID
Hist-CalFID-CA	Listed	0.48 miles NE	436 ft (58 ft higher than site)	<b>378</b>
SITE NAME			MAPS	ID
ARTHURS CLEANERS			<a href="#">1</a> , <a href="#">3</a>	3195841
ADDRESS			CITY	ZIP
6213 FRANKLYN AVE			LOS ANGELES	900280000
DETAILS				
Reported Date: 1998				

DATABASE	STATUS	DISTANCE	ELEVATION	MAP ID
RCRA-SQG-US	Listed	0.48 miles NE	436 ft (58 ft higher than site)	<b>378</b>
SITE NAME			MAPS	ID
STUDIO CLUB CLEANERS			<a href="#">1</a> , <a href="#">3</a>	CAD982439994
ADDRESS			CITY	ZIP
6213 FRANKLIN AVE			LOS ANGELES	90028

#### DETAILS

Additional details may be found online using the following link:

[http://oaspub.epa.gov/enviro/fii\\_query\\_dtl.disp\\_program\\_facility?pgm\\_sys\\_id\\_in=CAD982439994&pgm\\_sys\\_acrnm\\_in=RCRAINFO](http://oaspub.epa.gov/enviro/fii_query_dtl.disp_program_facility?pgm_sys_id_in=CAD982439994&pgm_sys_acrnm_in=RCRAINFO)

Source Type: Notification

Generator Status Universe: SQG

Generator Status: Small Quantity Generator

Active Site Indicator: H----

Owner Name: NASSER GHORBANI

Operator Name: NOT REQUIRED

In Handler Universes: Y

In a Universe: Y

Short Term Generator: N

Importer Activity: N

Mixed Waste Generator: N

Transporter Activity: N

Transfer Facility: N

Recycler Activity: N

Onsite Burner Exemption: N

Furnace Exemption: N

Underground Injection Activity: N

Receives Waste From Off-site: N

Universal Waste: N

Universal Waste Destination Facility: N

Used Oil Universe: NNNNNNN

Federal Universal Waste: N

Active Site Federally Regulated TSD: -----

Active Site Converter TSD: -----

Active Site State Regulated TSD: -----

[More Details Link](#)

DATABASE	STATUS	DISTANCE	ELEVATION	MAP ID
AIR-DIST-CA	Listed	0.48 miles SW	344 ft (34 ft lower than site)	<b>379</b>
SITE NAME			MAPS	ID
CARL'S JR #679			<a href="#">1</a> , <a href="#">3</a>	109329-SC
ADDRESS			CITY	ZIP
6750 SUNSET			LOS ANGELES	90002

**DETAILS**

District: South Coast APCD  
 Business Info ID: 109329  
 County Code: LA  
 County: Los Angeles  
 Facility Status: ACTIVE  
 Number of Employees: 0  
 Location Zip Code Extension: Not Reported  
 Facility Representative First Name: TIM  
 Facility Representative Last Name: MORRISON  
 Location Area Code: 714  
 Location Phone Number: 2581808  
 Location Phone Extension: Not Reported  
 Mailing Address: P.O. BOX 61099 ATTN: DONNA MCDONALD  
 Mailing City: ANAHEIM  
 Mailing State: CA  
 Mailing Zip Code: 92803  
 Mailing Zip Code Extension: Not Reported  
 Mailing Area Code: 714  
 Mailing Phone Number: 2544688  
 Mailing Phone Extension: Not Reported  
 Mailing Representative First Name: DONNA  
 Mailing Representative Last Name: MCDONALD

DATABASE	STATUS	DISTANCE	ELEVATION	MAP ID
AIR-DIST-CA	Listed	0.48 miles SE	324 ft (54 ft lower than site)	<b>380</b>
SITE NAME			MAPS	ID
AMPAS/ PICKFORD CENTER			<a href="#">1</a> , <a href="#">3</a>	143653-SC
ADDRESS			CITY	ZIP
1313 N VINE ST			HOLLYWOOD	90028



**DETAILS**

District: South Coast APCD  
 Business Info ID: 143653  
 County Code: LA  
 County: Los Angeles  
 Facility Status: ACTIVE  
 Number of Employees: 0  
 Location Zip Code Extension: Not Reported  
 Facility Representative First Name: RON  
 Facility Representative Last Name: TAN  
 Location Area Code: 310  
 Location Phone Number: 2473000  
 Location Phone Extension: 3346  
 Mailing Address: 1313 N VINE ST  
 Mailing City: HOLLYWOOD  
 Mailing State: CA  
 Mailing Zip Code: 90028  
 Mailing Zip Code Extension: Not Reported  
 Mailing Area Code: 310  
 Mailing Phone Number: 2473000  
 Mailing Phone Extension: 3346  
 Mailing Representative First Name: RON  
 Mailing Representative Last Name: TAN

DATABASE	STATUS	DISTANCE	ELEVATION	MAP ID
AIR-DIST-CA	Listed	0.48 miles NW	420 ft (42 ft higher than site)	<b>381</b>
SITE NAME			MAPS	ID
HOLLYWOOD HILLS CLEANERS,MIKE(SAID)REFUA			<a href="#">1</a> , <a href="#">3</a>	101448-SC
ADDRESS			CITY	ZIP
1900 N HIGHLAND AVE			HOLLYWOOD	90068

**DETAILS**

District: South Coast APCD  
 Business Info ID: 101448  
 County Code: LA  
 County: Los Angeles  
 Facility Status: ACTIVE  
 Number of Employees: 2  
 Location Zip Code Extension: Not Reported  
 Facility Representative First Name: MIKE  
 Facility Representative Last Name: REFUA  
 Location Area Code: 323  
 Location Phone Number: 8749491  
 Location Phone Extension: Not Reported  
 Mailing Address: 1900 N HIGHLAND AVE  
 Mailing City: LOS ANGELES  
 Mailing State: CA  
 Mailing Zip Code: 90068  
 Mailing Zip Code Extension: Not Reported  
 Mailing Area Code: 323  
 Mailing Phone Number: 8749491  
 Mailing Phone Extension: Not Reported  
 Mailing Representative First Name: MIKE  
 Mailing Representative Last Name: REFUA

DATABASE	STATUS	DISTANCE	ELEVATION	MAP ID
ENF-CA	Listed	0.48 miles NW	420 ft (42 ft higher than site)	<b>381</b>
SITE NAME			MAPS	ID
HOLLYWOOD HILLS CLEANERS			<a href="#">1</a> , <a href="#">3</a>	SLT43624622
ADDRESS			CITY	ZIP
1900 N. HIGHLAND AVE			HOLLYWOOD	90068

**DETAILS**

Global ID: SLT43624622  
 County: San Diego  
 Site History: Not Reported  
 Case Type: Cleanup Program Site  
 Status: Completed - Case Closed  
 Lead Agency: LOS ANGELES RWQCB (REGION 4)  
 Case Worker: Not Reported  
 Local Agency: Not Reported  
 RB Case Number: 778  
 Loc Case Number: Not Reported  
 File Location: Not Reported  
 Potential Contaminants of Concern: Not Reported  
 Potential Media Affected: Not Reported  
 Action Date: 1998-04-23  
 Action Type: ENFORCEMENT  
 Action: Closure/No Further Action Letter

DATABASE	STATUS	DISTANCE	ELEVATION	MAP ID
SLIC-Closed-CA	Completed - Case Closed	0.48 miles NW	420 ft (42 ft higher than site)	<b>381</b>
SITE NAME			MAPS	ID
HOLLYWOOD HILLS CLEANERS			<a href="#">1</a> , <a href="#">3</a>	SLT43624622
ADDRESS			CITY	ZIP
1900 N. HIGHLAND AVE			HOLLYWOOD	90068

**DETAILS**

Sites Details

URL: [http://geotracker.waterboards.ca.gov/profile\\_report.asp?global\\_id=SLT43624622](http://geotracker.waterboards.ca.gov/profile_report.asp?global_id=SLT43624622)  
 Global ID: SLT43624622  
 Case Type: Cleanup Program Site  
 Status: Completed - Case Closed  
 Status Date: 1998-04-24 00:00:00  
 Lead Agency: LOS ANGELES RWQCB (REGION 4)  
 Case Worker: Not Reported  
 Local Agency: Not Reported  
 RB Case Number: 0778  
 Loc Case Number: Not Reported  
 File Location: Not Reported  
 Potential Contaminants of Concern: Not Reported  
 Potential Media Affected: Not Reported  
 Site History: Not Reported  
 Agency Provided Latitude: 34.105656  
 Agency Provided Longitude: -118.336966

MTBE/Region Details

: Not Reported

Regulatory Activities Details

Action Date: 1998-04-23  
 Action Type: ENFORCEMENT  
 Action: Closure/NoFurtherActionLetter

[More Details Link](#)

DATABASE	STATUS	DISTANCE	ELEVATION	MAP ID
Hist-CalFID-CA	Listed	0.48 miles SW	334 ft (44 ft lower than site)	<b>382</b>
SITE NAME			MAPS	ID
EON			<a href="#">1</a> , <a href="#">3</a>	141348
ADDRESS			CITY	ZIP
6716 LELAND WAY			LOS ANGELES	900280000
DETAILS				
Reported Date: 1998				

DATABASE	STATUS	DISTANCE	ELEVATION	MAP ID
RCRA-NON-US	Listed	0.48 miles SW	334 ft (44 ft lower than site)	<b>382</b>
SITE NAME			MAPS	ID
EON			<a href="#">1</a> , <a href="#">3</a>	CAD982346967
ADDRESS			CITY	ZIP
6716 LELAND WAY			LOS ANGELES	90028

#### DETAILS

Additional details may be found online using the following link:

[http://oaspub.epa.gov/enviro/fii\\_query\\_dtl\\_disp\\_program\\_facility?pgm\\_sys\\_id\\_in=CAD982346967&pgm\\_sys\\_acrnm\\_in=RCRAINFO](http://oaspub.epa.gov/enviro/fii_query_dtl_disp_program_facility?pgm_sys_id_in=CAD982346967&pgm_sys_acrnm_in=RCRAINFO)

Source Type: Notification

Generator Status Universe: N

Generator Status: Non-Generator

Active Site Indicator: H----

Owner Name: SHLIEN DAVID

Operator Name: NOT REQUIRED

In Handler Universes: Y

In a Universe: Y

Short Term Generator: N

Importer Activity: N

Mixed Waste Generator: N

Transporter Activity: Y

Transfer Facility: N

Recycler Activity: N

Onsite Burner Exemption: N

Furnace Exemption: N

Underground Injection Activity: N

Receives Waste From Off-site: N

Universal Waste: N

Universal Waste Destination Facility: N

Used Oil Universe: NNNNNNN

Federal Universal Waste: N

Active Site Federally Regulated TSD: -----

Active Site Converter TSD: -----

Active Site State Regulated TSD: -----

[More Details Link](#)

DATABASE	STATUS	DISTANCE	ELEVATION	MAP ID
DryCleaners-CA	Listed	0.48 miles NW	418 ft (40 ft higher than site)	<b>383</b>
SITE NAME			MAPS	ID
HOLLYWOOD HILLS CLEANERS INC			<a href="#">1</a> , <a href="#">3</a>	CAL000026232
ADDRESS			CITY	ZIP
1900 N HIGHLAND AVE			LOS ANGELES	900680000
DETAILS				
<p>EPA ID: CAL000026232            Create Date: 5/10/1990            Facility Act Ind: y            Inact Date: Not Reported            Facility Street2: Not Reported            County: Los Angeles            Mailing Name: Not Reported            Facility Mailing Address: 1900 N HIGHLAND AVE            Facility Mailing Address 2: Not Reported            Facility Mailing City: LOS ANGELES            Facility Mailing State: CA            Facility Mailing Zip Code: 900683237            Region Code: 3            Owner Name: REFUA SAID            Owner Address: 1900 N HIGHLAND AVE            Owner Address2: Not Reported            Owner City: LOS ANGELES            Owner State: CA            Owner Zip Code: 900680000            Owner Phone Number: 3238749491            Owner Fax Number: Not Reported            Contact Name: MIKE REFUA            Contact Address: 1900 N HIGHLAND AVE            Contact Address2: Not Reported            Contact City: LOS ANGELES            Contact State: CA            Contact Zip Code: 900680000</p> <p><a href="#">More Details Link</a></p>				

DATABASE	STATUS	DISTANCE	ELEVATION	MAP ID
Hist-Cleaners	Listed	0.48 miles NW	418 ft (40 ft higher than site)	<b>383</b>
SITE NAME			MAPS	ID
Hollywood Hills Cleaners			<a href="#">1</a> , <a href="#">3</a>	76242
ADDRESS			CITY	ZIP
1900 N Highland Ave Ste 4			Los Angeles	
DETAILS				
Site Added: 1/1/2013				

DATABASE	STATUS	DISTANCE	ELEVATION	MAP ID
Hist-Cleaners	Listed	0.48 miles NW	418 ft (40 ft higher than site)	<b>383</b>
SITE NAME			MAPS	ID
HOLLYWOOD HILLS CLEANERS			<a href="#">1</a> , <a href="#">3</a>	305608-PD
ADDRESS			CITY	ZIP
1900 N HIGHLAND AVE			LOS ANGELES	90068-3237
DETAILS				
Listing Year: 1997 SIC Category: CLEANERS SIC Code: 721201				

DATABASE	STATUS	DISTANCE	ELEVATION	MAP ID
Hist-Regional-SLIC-CA	Listed	0.48 miles NW	418 ft (40 ft higher than site)	<b>383</b>
SITE NAME			MAPS	ID
HOLLYWOOD HILLS CLEANERS			<a href="#">1</a> , <a href="#">3</a>	7432644
ADDRESS			CITY	ZIP
1900 HIGHLAND AVENU			HOLLYWOOD	

**DETAILS**

Reported Date: 1998  
 List: Region #4-SLIC List  
 Agency: Regional Water Quality Control Board, Region #4

DATABASE	STATUS	DISTANCE	ELEVATION	MAP ID
AIR-DIST-CA	Listed	0.48 miles S	321 ft (57 ft lower than site)	<b>384</b>
SITE NAME			MAPS	ID
MSCL INC, ENCORE HOLLYWOOD			<a href="#">1</a> , <a href="#">3</a>	117827-SC
ADDRESS			CITY	ZIP
6344 FOUNTAIN AVE			HOLLYWOOD	90028

**DETAILS**

District: South Coast APCD  
 Business Info ID: 117827  
 County Code: LA  
 County: Los Angeles  
 Facility Status: DUPLICATE  
 Number of Employees: 0  
 Location Zip Code Extension: Not Reported  
 Facility Representative First Name: CLIFF  
 Facility Representative Last Name: LAIDLAW  
 Location Area Code: 213  
 Location Phone Number: 4667663  
 Location Phone Extension: Not Reported  
 Mailing Address: 6344 FOUNTAIN AVE  
 Mailing City: HOLLYWOOD  
 Mailing State: CA  
 Mailing Zip Code: 90028  
 Mailing Zip Code Extension: Not Reported  
 Mailing Area Code: 213  
 Mailing Phone Number: 4667663  
 Mailing Phone Extension: Not Reported  
 Mailing Representative First Name: CLIFF  
 Mailing Representative Last Name: LAIDLAW



DATABASE	STATUS	DISTANCE	ELEVATION	MAP ID
AIR-DIST-CA	Listed	0.48 miles S	321 ft (57 ft lower than site)	<b>384</b>
SITE NAME			MAPS	ID
DELUXE ENCORE, INC.			<a href="#">1</a> , <a href="#">3</a>	178631-SC
ADDRESS			CITY	ZIP
6344 FOUNTAIN AVE			HOLLYWOOD	90028

**DETAILS**

District: South Coast APCD  
 Business Info ID: 178631  
 County Code: LA  
 County: Los Angeles  
 Facility Status: ACTIVE  
 Number of Employees: 0  
 Location Zip Code Extension: Not Reported  
 Facility Representative First Name: RICHARD E  
 Facility Representative Last Name: BROWN  
 Location Area Code: 323  
 Location Phone Number: 4667663  
 Location Phone Extension: Not Reported  
 Mailing Address: 6344 FOUNTAIN AVE  
 Mailing City: HOLLYWOOD  
 Mailing State: CA  
 Mailing Zip Code: 90028  
 Mailing Zip Code Extension: Not Reported  
 Mailing Area Code: 323  
 Mailing Phone Number: 4667663  
 Mailing Phone Extension: Not Reported  
 Mailing Representative First Name: RICHARD E  
 Mailing Representative Last Name: BROWN

DATABASE	STATUS	DISTANCE	ELEVATION	MAP ID
Hist-CalFID-CA	Listed	0.48 miles S	321 ft (57 ft lower than site)	<b>384</b>
SITE NAME			MAPS	ID
1X ENCORE VIDEO, INC.			<a href="#">1</a> , <a href="#">3</a>	139730
ADDRESS			CITY	ZIP
6344 FOUNTAIN AVE			HOLLYWOOD	900280000

DETAILS
Reported Date: 1998

DATABASE	STATUS	DISTANCE	ELEVATION	MAP ID
RCRA-SQG-US	Listed	0.48 miles S	321 ft (57 ft lower than site)	<b>384</b>
SITE NAME			MAPS	ID
ENCORE VIDEO INC			<a href="#">1</a> , <a href="#">3</a>	CAD982523961
ADDRESS			CITY	ZIP
6344 FOUNTAIN AVE			HOLLYWOOD	90028

DETAILS
<p>Additional details may be found online using the following link:  <a href="http://oaspub.epa.gov/enviro/fii_query_dtl_disp_program_facility?pgm_sys_id_in=CAD982523961&amp;pgm_sys_acrnm_in=RCRAINFO">http://oaspub.epa.gov/enviro/fii_query_dtl_disp_program_facility?pgm_sys_id_in=CAD982523961&amp;pgm_sys_acrnm_in=RCRAINFO</a>            Source Type: Implementer            Generator Status Universe: SQG            Generator Status: Small Quantity Generator            Active Site Indicator: H----            Owner Name: L CHERNOFF, C CHUBAK, S MCCOY            Operator Name: NOT REQUIRED            In Handler Universes: Y            In a Universe: Y            Short Term Generator: N            Importer Activity: N            Mixed Waste Generator: N            Transporter Activity: N            Transfer Facility: N            Recycler Activity: N            Onsite Burner Exemption: N            Furnace Exemption: N            Underground Injection Activity: N            Receives Waste From Off-site: N            Universal Waste: N            Universal Waste Destination Facility: N            Used Oil Universe: NNNNNNN            Federal Universal Waste: N            Active Site Federally Regulated TSDF: -----            Active Site Converter TSDF: -----            Active Site State Regulated TSDF: -----  <a href="#">More Details Link</a></p>

DATABASE	STATUS	DISTANCE	ELEVATION	MAP ID
Hist-LUSTIS-CA	Listed	0.48 miles NE	439 ft (61 ft higher than site)	<b>385</b>
SITE NAME			MAPS	ID
CHEVRON #9-0880			<a href="#">1</a> , <a href="#">3</a>	2748773
ADDRESS			CITY	ZIP
6201 FRANKLIN AVE S			HOLLYWOOD	90028
DETAILS				
Reported Date: 1998				

DATABASE	STATUS	DISTANCE	ELEVATION	MAP ID
HIST-R4-CA	Listed	0.48 miles NE	439 ft (61 ft higher than site)	<b>385</b>
SITE NAME			MAPS	ID
CHEVRON #9-0880			<a href="#">1</a> , <a href="#">3</a>	900280052-UST
ADDRESS			CITY	ZIP
6201 FRANKLIN AVE S			HOLLYWOOD	90028
DETAILS				
Type: UST Source of the list: Region 4 - Los Angeles Regional Water Quality Control Board CASENO: 900280052 STAFF: Not Reported LEGENDCODE: RC LOCATION COMMUNITY: Hollywood LOCATION XSTREET: VISTA DEL MAR AVE STATUS: 9 LEADAGENCY: R DISTANCE: 15832 STATE_WELL: TLP01 DTW: 0 LAT: 34.1054663615 LONG: -118.324188717				

DATABASE	STATUS	DISTANCE	ELEVATION	MAP ID
LUST-Closed-CA	Completed - Case Closed	0.48 miles NE	439 ft (61 ft higher than site)	<b>385</b>
SITE NAME			MAPS	ID
CHEVRON #9-0880			<a href="#">1</a> , <a href="#">3</a>	T0603700755
ADDRESS			CITY	ZIP
6201 FRANKLIN AVE S			HOLLYWOOD	90028

#### DETAILS

##### Sites Details

URL: [http://geotracker.waterboards.ca.gov/profile\\_report.asp?global\\_id=T0603700755](http://geotracker.waterboards.ca.gov/profile_report.asp?global_id=T0603700755)

Global ID: T0603700755

Case Type: LUST Cleanup Site

Status: Completed - Case Closed

Status Date: 1996-08-02 00:00:00

Lead Agency: LOS ANGELES RWQCB (REGION 4)

Case Worker: YR

Local Agency: LOS ANGELES, CITY OF

RB Case Number: 900280052

Loc Case Number: Not Reported

File Location: Not Reported

Potential Contaminants of Concern: Gasoline

Potential Media Affected: Aquifer used for drinking water supply

Site History: Not Reported

Agency Provided Latitude: 34.1050859

Agency Provided Longitude: -118.3240681

##### MTBE/Region Details

: Not Reported

##### Regulatory Activities Details

Action Date: 1990-12-14

Action Type: Other

Action: LeakReported

[More Details Link](#)

DATABASE	STATUS	DISTANCE	ELEVATION	MAP ID
RCRA-LQG-US	Listed	0.48 miles SE	345 ft (33 ft lower than site)	<b>386</b>
SITE NAME			MAPS	ID
RITE AID NO 5438			<a href="#">1, 3</a>	CAR000210484
ADDRESS			CITY	ZIP
6130 W SUNSET BLVD			HOLLYWOOD	90028 6424

**DETAILS**

Additional details may be found online using the following link:

[http://oaspub.epa.gov/enviro/fii\\_query\\_dtl\\_disp\\_program\\_facility?pgm\\_sys\\_id\\_in=CAR000210484&pgm\\_sys\\_acrnm\\_in=RCRAINFO](http://oaspub.epa.gov/enviro/fii_query_dtl_disp_program_facility?pgm_sys_id_in=CAR000210484&pgm_sys_acrnm_in=RCRAINFO)

Source Type: Notification

Generator Status Universe: LQG

Generator Status: Large Quantity Generator

NAICS1: PHARMACIES AND DRUG STORES

Active Site Indicator: H----

Owner Name: GOWER GULCH CENTER CARE OF

Operator Name: THRIFTY PAYLESS INC

In Handler Universes: Y

In a Universe: Y

Short Term Generator: N

Importer Activity: N

Mixed Waste Generator: N

Transporter Activity: N

Transfer Facility: N

Recycler Activity: N

Onsite Burner Exemption: N

Furnace Exemption: N

Underground Injection Activity: N

Receives Waste From Off-site: N

Universal Waste: N

Universal Waste Destination Facility: N

Used Oil Universe: NNNNNNN

Federal Universal Waste: N

Active Site Federally Regulated TSD: -----

Active Site Converter TSD: -----

[More Details Link](#)

DATABASE	STATUS	DISTANCE	ELEVATION	MAP ID
Hist-CalFID-CA	Listed	0.48 miles E	378 ft (0 ft higher than site)	<b>387</b>
SITE NAME			MAPS	ID
HOLLYWOOD SPORTS CAR			<a href="#">1</a> , <a href="#">3</a>	7764221
ADDRESS			CITY	ZIP
1629 N. GOWER ST			HOLLYWOOD	900280000
DETAILS				
Reported Date: 1998				

DATABASE	STATUS	DISTANCE	ELEVATION	MAP ID
Hist-CalFID-CA	Listed	0.48 miles E	378 ft (0 ft higher than site)	<b>387</b>
SITE NAME			MAPS	ID
HOLLYWOOD JAGUAR SERVICE INC			<a href="#">1</a> , <a href="#">3</a>	3196641
ADDRESS			CITY	ZIP
1629 N. GOWER ST			HOLLYWOOD	900280000
DETAILS				
Reported Date: 1998				

DATABASE	STATUS	DISTANCE	ELEVATION	MAP ID
RCRA-SQG-US	Listed	0.48 miles E	378 ft (0 ft higher than site)	<b>387</b>
SITE NAME			MAPS	ID
HOLLYWOOD JAGUAR SERVICE INC			<a href="#">1</a> , <a href="#">3</a>	CAD983602269
ADDRESS			CITY	ZIP
1629 N GOWER ST			HOLLYWOOD	90028

**DETAILS**

Additional details may be found online using the following link:  
[http://oaspub.epa.gov/enviro/fii\\_query\\_dtl.disp\\_program\\_facility?pgm\\_sys\\_id\\_in=CAD983602269&pgm\\_sys\\_acrnm\\_in=RCRAINFO](http://oaspub.epa.gov/enviro/fii_query_dtl.disp_program_facility?pgm_sys_id_in=CAD983602269&pgm_sys_acrnm_in=RCRAINFO)  
 Source Type: Notification  
 Generator Status Universe: SQG  
 Generator Status: Small Quantity Generator  
 Active Site Indicator: H----  
 Owner Name: BERJ BALIAN  
 In Handler Universes: Y  
 In a Universe: Y  
 Short Term Generator: N  
 Importer Activity: N  
 Mixed Waste Generator: N  
 Transporter Activity: N  
 Transfer Facility: N  
 Recycler Activity: N  
 Onsite Burner Exemption: N  
 Furnace Exemption: N  
 Underground Injection Activity: N  
 Receives Waste From Off-site: N  
 Universal Waste: N  
 Universal Waste Destination Facility: N  
 Used Oil Universe: NNNNNNN  
 Federal Universal Waste: N  
 Active Site Federally Regulated TSD: -----  
 Active Site Converter TSD: -----  
 Active Site State Regulated TSD: -----  
 Federal Indicator: ---

[More Details Link](#)

DATABASE	STATUS	DISTANCE	ELEVATION	MAP ID
Hist-ERNS-US	Listed	0.49 miles E	387 ft (9 ft higher than site)	<b>388</b>
SITE NAME			MAPS	ID
COVENENT TRANSPORT			<a href="#">1</a> , <a href="#">3</a>	200062743
ADDRESS			CITY	ZIP
6100 W. HOLLYWOOD BLVD			LOS ANGELES	
DETAILS				
Reported Date: 1998				

DATABASE	STATUS	DISTANCE	ELEVATION	MAP ID
AIR-DIST-CA	Listed	0.49 miles SE	352 ft (26 ft lower than site)	<b>389</b>
SITE NAME			MAPS	ID
GOWER GULCH GRILL INC			<a href="#">1</a> , <a href="#">3</a>	68898-SC
ADDRESS			CITY	ZIP
6124 SUNSET BLVD			LOS ANGELES	90028

**DETAILS**

District: South Coast APCD  
 Business Info ID: 68898  
 County Code: LA  
 County: Los Angeles  
 Facility Status: ACTIVE  
 Number of Employees: 0  
 Location Zip Code Extension: 6424  
 Facility Representative First Name: Not Reported  
 Facility Representative Last Name: Not Reported  
 Location Area Code: Not Reported  
 Location Phone Number: Not Reported  
 Location Phone Extension: Not Reported  
 Mailing Address: 6124 SUNSET BLVD  
 Mailing City: LOS ANGELES  
 Mailing State: CA  
 Mailing Zip Code: 90028  
 Mailing Zip Code Extension: 6424  
 Mailing Area Code: Not Reported  
 Mailing Phone Number: Not Reported  
 Mailing Phone Extension: Not Reported  
 Mailing Representative First Name: Not Reported  
 Mailing Representative Last Name: Not Reported

DATABASE	STATUS	DISTANCE	ELEVATION	MAP ID
Hist-Auto Repair	Listed	0.49 miles NE	437 ft (59 ft higher than site)	<b>390</b>
SITE NAME			MAPS	ID
CESARS AUTO REPAIR			<a href="#">1</a> , <a href="#">3</a>	419189-PD
ADDRESS			CITY	ZIP
6201 FRANKLIN AVE			LOS ANGELES	90028-5201



DETAILS				
Listing Year: 1997 SIC Category: AUTOMOBILE REPAIRING & SERVICE SIC Code: 753801				

DATABASE	STATUS	DISTANCE	ELEVATION	MAP ID
Hist-CalFID-CA	Listed	0.49 miles NE	437 ft (59 ft higher than site)	<b>390</b>
SITE NAME			MAPS	ID
CHEVRON #9-0880			<a href="#">1</a> , <a href="#">3</a>	2748773
ADDRESS			CITY	ZIP
6201 S. FRANKLIN AVE			LOS ANGELES	90028

DETAILS				
Reported Date: 1998				

DATABASE	STATUS	DISTANCE	ELEVATION	MAP ID
Hist-CalFID-CA	Listed	0.49 miles NE	437 ft (59 ft higher than site)	<b>390</b>
SITE NAME			MAPS	ID
CESARS AUTO REPAIR			<a href="#">1</a> , <a href="#">3</a>	7747221
ADDRESS			CITY	ZIP
6201 S. FRANKLIN AVE			LOS ANGELES	90028

DETAILS				
Reported Date: 1998				

DATABASE	STATUS	DISTANCE	ELEVATION	MAP ID
Hist-UST-CA	Listed	0.49 miles NE	437 ft (59 ft higher than site)	<b>390</b>
SITE NAME			MAPS	ID
90880			<a href="#">1</a> , <a href="#">3</a>	210110
ADDRESS			CITY	ZIP
6201 S FARNKLIN AVE			LOS ANGELES	90028
DETAILS				
<p>Note: ID has been assigned by ERS            Tank Details: <a href="http://geotracker.waterboards.ca.gov/ustpdfs/pdf/00026C1D.pdf">http://geotracker.waterboards.ca.gov/ustpdfs/pdf/00026C1D.pdf</a>            County: Los Angeles</p>				

DATABASE	STATUS	DISTANCE	ELEVATION	MAP ID
RCRA-SQG-US	Listed	0.49 miles NE	437 ft (59 ft higher than site)	<b>390</b>
SITE NAME			MAPS	ID
CHEVRON STATION 9 0880			<a href="#">1</a> , <a href="#">3</a>	CAD983657230
ADDRESS			CITY	ZIP
6201 FRANKLIN AVE			LOS ANGELES	90028

**DETAILS**

Additional details may be found online using the following link:  
[http://oaspub.epa.gov/enviro/fii\\_query\\_dtl.disp\\_program\\_facility?pgm\\_sys\\_id\\_in=CAD983657230&pgm\\_sys\\_acrnm\\_in=RCRAINFO](http://oaspub.epa.gov/enviro/fii_query_dtl.disp_program_facility?pgm_sys_id_in=CAD983657230&pgm_sys_acrnm_in=RCRAINFO)  
 Source Type: Notification  
 Generator Status Universe: SQG  
 Generator Status: Small Quantity Generator  
 Active Site Indicator: H----  
 Owner Name: CHEVRON USA PRODUCTS CO  
 In Handler Universes: Y  
 In a Universe: Y  
 Short Term Generator: N  
 Importer Activity: N  
 Mixed Waste Generator: N  
 Transporter Activity: N  
 Transfer Facility: N  
 Recycler Activity: N  
 Onsite Burner Exemption: N  
 Furnace Exemption: N  
 Underground Injection Activity: N  
 Receives Waste From Off-site: N  
 Universal Waste: N  
 Universal Waste Destination Facility: N  
 Used Oil Universe: NNNNNNN  
 Federal Universal Waste: N  
 Active Site Federally Regulated TSD: -----  
 Active Site Converter TSD: -----  
 Active Site State Regulated TSD: -----  
 Federal Indicator: ---

[More Details Link](#)

DATABASE	STATUS	DISTANCE	ELEVATION	MAP ID
AIR-DIST-CA	Listed	0.49 miles SE	323 ft (55 ft lower than site)	<b>391</b>
SITE NAME			MAPS	ID
PARAGON DRY CLEANERS & LAUNDRY (O/B)			<a href="#">1</a> , <a href="#">3</a>	2939-SC
ADDRESS			CITY	ZIP
1310 N VINE ST			LOS ANGELES	90028

**DETAILS**

District: South Coast APCD  
 Business Info ID: 2939  
 County Code: LA  
 County: Los Angeles  
 Facility Status: OUT OF BUSINESS  
 Number of Employees: 0  
 Location Zip Code Extension: Not Reported  
 Facility Representative First Name: Not Reported  
 Facility Representative Last Name: Not Reported  
 Location Area Code: Not Reported  
 Location Phone Number: Not Reported  
 Location Phone Extension: Not Reported  
 Mailing Address: 1310 N VINE ST  
 Mailing City: LOS ANGELES  
 Mailing State: CA  
 Mailing Zip Code: 90028  
 Mailing Zip Code Extension: Not Reported  
 Mailing Area Code: Not Reported  
 Mailing Phone Number: Not Reported  
 Mailing Phone Extension: Not Reported  
 Mailing Representative First Name: Not Reported  
 Mailing Representative Last Name: Not Reported

DATABASE	STATUS	DISTANCE	ELEVATION	MAP ID
AIR-DIST-CA	Listed	0.49 miles SE	323 ft (55 ft lower than site)	<b>391</b>
SITE NAME			MAPS	ID
PARAGON CLEANERS, BOLEV INC DBA			<a href="#">1</a> , <a href="#">3</a>	35757-SC
ADDRESS			CITY	ZIP
1310 N VINE ST			LOS ANGELES	90028

**DETAILS**

District: South Coast APCD  
 Business Info ID: 35757  
 County Code: LA  
 County: Los Angeles  
 Facility Status: ACTIVE  
 Number of Employees: 7  
 Location Zip Code Extension: 8108  
 Facility Representative First Name: BOGHOS  
 Facility Representative Last Name: MAZLEMIAN  
 Location Area Code: 323  
 Location Phone Number: 4654663  
 Location Phone Extension: Not Reported  
 Mailing Address: 1310 N VINE ST  
 Mailing City: LOS ANGELES  
 Mailing State: CA  
 Mailing Zip Code: 90028  
 Mailing Zip Code Extension: Not Reported  
 Mailing Area Code: 323  
 Mailing Phone Number: 4654663  
 Mailing Phone Extension: Not Reported  
 Mailing Representative First Name: BOGHOS  
 Mailing Representative Last Name: MAZLEMIAN

DATABASE	STATUS	DISTANCE	ELEVATION	MAP ID
DCF2-CA	Listed	0.49 miles SE	323 ft (55 ft lower than site)	<b>391</b>
SITE NAME			MAPS	ID
Paragon Cleaners			<a href="#">1</a> , <a href="#">3</a>	60162
ADDRESS			CITY	ZIP
1310 Vine St			Los Angeles	90028

**DETAILS**

County: Los Angeles  
 Executive First Name: Varty  
 Executive Last Name: Mazlemian  
 Professional Title: Not Reported  
 Executive Title: Owner  
 Executive Gender: Female  
 Executive Biography: Not Reported  
 ZIP Four: 8108  
 Carrier Route: C002  
 Delivery Point Barcode: 103  
 Metro Area: LA-Long Bch, CA  
 Neighborhood: Central Hollywood  
 Phone Number Combined: (323) 465-4663  
 Fax Number Combined: 0  
 Toll Free Number Combined: 0  
 Website: Paragoncleaners.Com  
 Company Description: Not Reported  
 Primary SIC Code: 721201  
 Primary SIC Description: Cleaners  
 Primary SIC Ad Size: Not Reported  
 Primary SIC Year Appeared: 1984  
 SIC Code 1: 721101  
 SIC Code 1 Description: Laundries  
 SIC Code 1 Ad Size: Not Reported  
 SIC Code 1 Year Appeared: Not Reported  
 SIC Code 2: 721201  
 SIC Code 2 Description: Cleaners

[More Details Link](#)

DATABASE	STATUS	DISTANCE	ELEVATION	MAP ID
Hist-Cleaners	Listed	0.49 miles SE	323 ft (55 ft lower than site)	<b>391</b>
SITE NAME			MAPS	ID
PARAGON DRY CLEANERS & LAUNDRY			<a href="#">1</a> , <a href="#">3</a>	317289-PD
ADDRESS			CITY	ZIP
1310 VINE ST			LOS ANGELES	90028-8108

**DETAILS**

Listing Year: 1997  
 SIC Category: CLEANERS  
 SIC Code: 721201

DATABASE	STATUS	DISTANCE	ELEVATION	MAP ID
Hist-Cleaners	Listed	0.49 miles SE	323 ft (55 ft lower than site)	<b>391</b>
SITE NAME			MAPS	ID
PRIORITY 1 COSTUME CLEANERS			<a href="#">1</a> , <a href="#">3</a>	319898-PD
ADDRESS			CITY	ZIP
1310 VINE ST			LOS ANGELES	90028-8108
DETAILS				
Listing Year: 1997 SIC Category: CLEANERS SIC Code: 721201				

DATABASE	STATUS	DISTANCE	ELEVATION	MAP ID
Hist-Cleaners	Listed	0.49 miles SE	323 ft (55 ft lower than site)	<b>391</b>
SITE NAME			MAPS	ID
Paragon Dry Cleaners & Laundry			<a href="#">1</a> , <a href="#">3</a>	76259
ADDRESS			CITY	ZIP
1310 Vine St			Los Angeles	
DETAILS				
Site Added: 1/1/2013				

DATABASE	STATUS	DISTANCE	ELEVATION	MAP ID
WDR-CA	Listed	0.49 miles SE	323 ft (55 ft lower than site)	<b>391</b>
SITE NAME			MAPS	ID
Paragon Cleaners			<a href="#">1</a> , <a href="#">3</a>	992435
ADDRESS			CITY	ZIP
1310 Vine Street			Los Angeles	90028

**DETAILS**

Note: This is an ERS assigned Automated ID.  
 SIC/NAICS: 7212  
 County: Los Angeles  
 Region: 4 - Los Angeles  
 WDID: 4B198601056  
 Agency: Paragon Cleaners  
 Agency Address: 1310 Vine Street, Los Angeles, CA 90028  
 Place/Project Type: Domestic Site NEC  
 Program: WDRNONMUNIPRCS  
 Regulatory Measure Status: Active  
 Regulatory Measure Type: Enrollee - WDR  
 Order Number: R4-2014-0187  
 NPDES Number: Not Reported  
 Adoption Date: Not Reported  
 Effective Date: 3/16/2016  
 Termination Date: Not Reported  
 Expiration/Review Date: 9/11/2024  
 Design Flow: Not Reported  
 Major/Minor: Not Reported  
 Complexity: A  
 TTWQ: 3  
 Number Of Enforcement Actions within 5 years: 0  
 Number Of Violations within 5 years: 0  
 Latitude: 34.09467  
 Longitude: -118.32639

DATABASE	STATUS	DISTANCE	ELEVATION	MAP ID
CBF-CA	Listed	0.5 miles SE	323 ft (55 ft lower than site)	<b>392</b>
SITE NAME			MAPS	ID
Paragon Cleaners			<a href="#">1</a> , <a href="#">3</a>	SL0603766574
ADDRESS			CITY	ZIP
1310 VINE STREET			HOLLYWOOD	90028



**DETAILS**

Link: [http://geotracker.waterboards.ca.gov/profile\\_report.asp?global\\_id=SL0603766574](http://geotracker.waterboards.ca.gov/profile_report.asp?global_id=SL0603766574)  
 Global ID: SL0603766574  
 County: LOS ANGELES  
 Status: Open - Assessment & Interim Remedial Action  
 Status Date: 2/9/2016  
 Lead: LOS ANGELES RWQCB (REGION 4)  
 Case Worker: JB  
 Last Correspondence Date: 7/28/2016  
 Human Health Exposure Controlled: INS  
 Human Health Exposure Controlled Date: 12/5/2008  
 Groundwater Migration Controlled: YES  
 Groundwater Migration Controlled Date: 7/13/2015  
 Agency Provided Longitude: -118.326382935047  
 Agency Provided Latitude: 34.0946610731753

DATABASE	STATUS	DISTANCE	ELEVATION	MAP ID
DryCleaners-CA	Listed	0.5 miles SE	323 ft (55 ft lower than site)	<b>392</b>
SITE NAME			MAPS	ID
PARAGON CLEANERS			<a href="#">1</a> , <a href="#">3</a>	CAD981625676
ADDRESS			CITY	ZIP
1310 N VINE ST			HOLLYWOOD	900280000

**DETAILS**

EPA ID: CAD981625676  
 Create Date: 4/10/1987  
 Facility Act Ind: N  
 Inact Date: 6/30/2015  
 Facility Street2: Not Reported  
 County: Los Angeles  
 Mailing Name: Not Reported  
 Facility Mailing Address: 1310 VINE ST  
 Facility Mailing Address 2: Not Reported  
 Facility Mailing City: HOLLYWOOD  
 Facility Mailing State: CA  
 Facility Mailing Zip Code: 900288108  
 Region Code: 3  
 Owner Name: BOLEV INC  
 Owner Address: 1310 VINE ST  
 Owner Address2: Not Reported  
 Owner City: HOLLYWOOD  
 Owner State: CA  
 Owner Zip Code: 900288108  
 Owner Phone Number: 3234654663  
 Owner Fax Number: 3234618097  
 Contact Name: VARTY MAZLEMIAN PRES  
 Contact Address: 1310 VINE ST  
 Contact Address2: Not Reported  
 Contact City: HOLLYWOOD  
 Contact State: CA  
 Contact Zip Code: 900288108

[More Details Link](#)

DATABASE	STATUS	DISTANCE	ELEVATION	MAP ID
ENF-CA	Listed	0.5 miles SE	323 ft (55 ft lower than site)	<b>392</b>
SITE NAME			MAPS	ID
PARAGON CLEANERS			<a href="#">1</a> , <a href="#">3</a>	SL0603766574
ADDRESS			CITY	ZIP
1310 VINE STREET			HOLLYWOOD	90028

### DETAILS

Global ID: SL0603766574

County: Los Angeles

Site History: Paragon cleaners is located on the northeast corner of the intersection of Vine Street and Fountain Avenue. Ground water has been impacted by the contaminant PCE due to operations at the dry cleaners. The dry cleaner has been in operation since 1961, and in 2006, switched to "green" chemicals. The site owner has been issued a Cleanup and Abatement Order (CAO) from the state for assessment and cleanup.

Case Type: Cleanup Program Site

Status: Open - Assessment & Interim Remedial Action

Lead Agency: LOS ANGELES RWQCB (REGION 4)

Case Worker: JB

Local Agency: Not Reported

RB Case Number: 1186

Loc Case Number: Not Reported

File Location: Regional Board

Potential Contaminants of Concern: Tetrachloroethylene (PCE), Trichloroethylene (TCE), Benzene

Potential Media Affected: Aquifer used for drinking water supply, Other Groundwater (uses other than drinking water), Soil, Soil Vapor, Under Investigation

Action Date: 2016-03-03

Action Type: ENFORCEMENT

Action: Amendment to Order

Action Date: 2015-07-27

Action Type: ENFORCEMENT

Action: Notification - Public Participation Document

Action Date: 2015-07-10

Action Type: ENFORCEMENT

Action: Amendment to Order

Action Date: 2015-03-16

Action Type: ENFORCEMENT

[More Details Link](#)

DATABASE	STATUS	DISTANCE	ELEVATION	MAP ID
Hist-CalFID-CA	Listed	0.5 miles SE	323 ft (55 ft lower than site)	392
SITE NAME			MAPS	ID
PARAGON CLEANERS, BOLEV INC DB			<a href="#">1</a> , <a href="#">3</a>	319246
ADDRESS			CITY	ZIP
1310 N. VINE ST			HOLLYWOOD	900280000
DETAILS				
Reported Date: 1998				

DATABASE	STATUS	DISTANCE	ELEVATION	MAP ID
RCRA-SQG-US	Listed	0.5 miles SE	323 ft (55 ft lower than site)	<b>392</b>
SITE NAME			MAPS	ID
PARAGON CLEANERS			<a href="#">1, 3</a>	CAD981625676
ADDRESS			CITY	ZIP
1310 N VINE ST			HOLLYWOOD	90028

#### DETAILS

Additional details may be found online using the following link:  
[http://oaspub.epa.gov/enviro/fii\\_query\\_dtl\\_disp\\_program\\_facility?pgm\\_sys\\_id\\_in=CAD981625676&pgm\\_sys\\_acrnm\\_in=RCRAINFO](http://oaspub.epa.gov/enviro/fii_query_dtl_disp_program_facility?pgm_sys_id_in=CAD981625676&pgm_sys_acrnm_in=RCRAINFO)  
 Source Type: Notification  
 Generator Status Universe: SQG  
 Generator Status: Small Quantity Generator  
 NAICS1: COIN-OPERATED LAUNDRIES AND DRYCLEANERS  
 Active Site Indicator: H----  
 Owner Name: BOLEV INC  
 Operator Name: VARTY MAZLEMIAN  
 In Handler Universes: Y  
 In a Universe: Y  
 Short Term Generator: N  
 Importer Activity: N  
 Mixed Waste Generator: N  
 Transporter Activity: N  
 Transfer Facility: N  
 Recycler Activity: N  
 Onsite Burner Exemption: N  
 Furnace Exemption: N  
 Underground Injection Activity: N  
 Receives Waste From Off-site: N  
 Universal Waste: N  
 Universal Waste Destination Facility: N  
 Used Oil Universe: NNNNNNN  
 Federal Universal Waste: N  
 Active Site Federally Regulated TSD: -----  
 Active Site Converter TSD: -----  
[More Details Link](#)

DATABASE	STATUS	DISTANCE	ELEVATION	MAP ID
SLIC-Open-CA	Open - Assessment & Interim Remedial Action	0.5 miles SE	323 ft (55 ft lower than site)	<b>392</b>
SITE NAME			MAPS	ID
PARAGON CLEANERS			<a href="#">1</a> , <a href="#">3</a>	SL0603766574
ADDRESS			CITY	ZIP
1310 VINE STREET			HOLLYWOOD	90028

#### DETAILS

##### Sites Details

URL: [http://geotracker.waterboards.ca.gov/profile\\_report.asp?global\\_id=SL0603766574](http://geotracker.waterboards.ca.gov/profile_report.asp?global_id=SL0603766574)

Global ID: SL0603766574

Case Type: Cleanup Program Site

Status: Open - Assessment & Interim Remedial Action

Status Date: 2016-02-09 00:00:00

Lead Agency: LOS ANGELES RWQCB (REGION 4)

Case Worker: JB

Local Agency: Not Reported

RB Case Number: 1186

Loc Case Number: Not Reported

File Location: Regional Board

Potential Contaminants of Concern: Tetrachloroethylene (PCE), Trichloroethylene (TCE), Benzene

Potential Media Affected: Aquifer used for drinking water supply, Other Groundwater (uses other than drinking water), Soil, Soil Vapor, Under Investigation

Site History: Paragon cleaners is located on the northeast corner of the intersection of Vine Street and Fountain Avenue. Ground water has been impacted by the contaminant PCE due to operations at the dry cleaners. The dry cleaner has been in operation since 1961, and in 2006, switched to

Agency Provided Latitude: 34.0946610731753

Agency Provided Longitude: -118.326382935047

##### MTBE/Region Details

: Not Reported

##### Regulatory Activities Details

Action Date: 1965-01-02

Action Type: Other

Action: LeakReported

Action Date: 2008-03-27

[More Details Link](#)

DATABASE	STATUS	DISTANCE	ELEVATION	MAP ID
CBF-CA	Listed	0.51 miles S	321 ft (57 ft lower than site)	<b>393</b>
SITE NAME			MAPS	ID
Fountain-Vine Plaza			<a href="#">1</a> , <a href="#">3</a>	SL0603734628
ADDRESS			CITY	ZIP
1253 NORTH VINE STREET			HOLLYWOOD	90038
DETAILS				
<p>Link: <a href="http://geotracker.waterboards.ca.gov/profile_report.asp?global_id=SL0603734628">http://geotracker.waterboards.ca.gov/profile_report.asp?global_id=SL0603734628</a>            Global ID: SL0603734628            County: LOS ANGELES            Status: Completed - Case Closed            Status Date: 2/8/2016            Lead: LOS ANGELES RWQCB (REGION 4)            Case Worker: MZ            Last Correspondence Date: 2/8/2016            Human Health Exposure Controlled: INS            Human Health Exposure Controlled Date: 12/5/2008            Groundwater Migration Controlled: UN            Groundwater Migration Controlled Date: 12/5/2008            Agency Provided Longitude: -118.327099084854            Agency Provided Latitude: 34.0941657505915</p>				

DATABASE	STATUS	DISTANCE	ELEVATION	MAP ID
SLIC-Closed-CA	Completed - Case Closed	0.51 miles S	321 ft (57 ft lower than site)	<b>393</b>
SITE NAME			MAPS	ID
FOUNTAIN-VINE PLAZA			<a href="#">1</a> , <a href="#">3</a>	SL0603734628
ADDRESS			CITY	ZIP
1253 NORTH VINE STREET			HOLLYWOOD	90038

### DETAILS

**Sites Details**

URL: [http://geotracker.waterboards.ca.gov/profile\\_report.asp?global\\_id=SL0603734628](http://geotracker.waterboards.ca.gov/profile_report.asp?global_id=SL0603734628)

Global ID: SL0603734628

Case Type: Cleanup Program Site

Status: Completed - Case Closed

Status Date: 2016-02-08 00:00:00

Lead Agency: LOS ANGELES RWQCB (REGION 4)

Case Worker: MZ

Local Agency: Not Reported

RB Case Number: 1196

Loc Case Number: Not Reported

File Location: Regional Board

Potential Contaminants of Concern: Tetrachloroethylene (PCE), Trichloroethylene (TCE), Gasoline

Potential Media Affected: Aquifer used for drinking water supply

Site History: The southwest corner of the intersection of Fountain Ave and Vine Street contained a former dry cleaning facility and a former gasoline station. The RP has not yet complied with Regional Board requirements to conduct additional soil and groundwater investigations in the northeastern portion of the site..

Agency Provided Latitude: 34.0941657505915

Agency Provided Longitude: -118.327099084854

**MTBE/Region Details**

: Not Reported

**Regulatory Activities Details**

Action Date: 1965-01-02

Action Type: Other

Action: LeakReported

Action Date: 2006-09-26

[More Details Link](#)

DATABASE	STATUS	DISTANCE	ELEVATION	MAP ID
Cal-VCP-Other	Listed	0.53 miles SE	320 ft (58 ft lower than site)	<b>394</b>
SITE NAME			MAPS	ID
Snow White Cleaners			<a href="#">1</a> , <a href="#">3</a>	60000967
ADDRESS			CITY	ZIP
1246 North Vine Street, Los Angeles, CA			Los Angeles	90038

**DETAILS**

URL: [http://www.envirostor.dtsc.ca.gov/public/profile\\_report.asp?global\\_id=60000967](http://www.envirostor.dtsc.ca.gov/public/profile_report.asp?global_id=60000967)  
 Envirostor ID: 60000967  
 County: LOS ANGELES  
 Site Type: Voluntary Cleanup  
 Site Type Detailed: Voluntary Cleanup  
 Acres: 1.49  
 APN: 5534-001-400, 5534001400  
 National Priorities List: NO  
 Lead Agency: SMBRP  
 Project Manager: Manjul Bose  
 Supervisor: Juli Propes  
 Division Branch: Cleanup Chatsworth  
 Site Code: 301397  
 Assembly: 50  
 Senate: 26  
 Congressional District: 28  
 Special Program: Voluntary Cleanup Program  
 Status: Certified O&M - Land Use Restrictions Only  
 Status Date: 2013-08-07 00:00:00  
 Past Uses: DRY CLEANING  
 Restricted Use: YES  
 Funding: Responsible Party  
 Regulatory Agencies Involved: SMBRP  
 Potential Contamination of Concern: 30022  
 Confirmed Contamination of Concern: 30022  
 Potential Media Affected: IA, SOIL, SV  
 Site MGMT REQ: NONE SPECIFIED

[More Details Link](#)

DATABASE	STATUS	DISTANCE	ELEVATION	MAP ID
Controls-CA	CERTIFIED O&M - LAND USE RESTRICTIONS ONLY	0.53 miles SE	320 ft (58 ft lower than site)	<b>394</b>
SITE NAME			MAPS	ID
SNOW WHITE CLEANERS			<a href="#">1</a> , <a href="#">3</a>	60000967
ADDRESS			CITY	ZIP
1246 NORTH VINE STREET, LOS ANGELES, CA			LOS ANGELES	90038



**DETAILS**

URL1: [http://www.envirostor.dtsc.ca.gov/public/profile\\_report.asp?global\\_id=60000967&starttab=landuserestrictions](http://www.envirostor.dtsc.ca.gov/public/profile_report.asp?global_id=60000967&starttab=landuserestrictions)  
 URL3: [http://www.envirostor.dtsc.ca.gov/public/mapfull.asp?global\\_id=60000967](http://www.envirostor.dtsc.ca.gov/public/mapfull.asp?global_id=60000967)  
 Envirostor ID: 60000967  
 County: LOS ANGELES  
 Area: PROJECT WIDE  
 Sub-Area: Not Reported  
 Site Type: VOLUNTARY CLEANUP  
 Date Completed: 8/1/2013

DATABASE	STATUS	DISTANCE	ELEVATION	MAP ID
SML-CA	Listed	0.6 miles S	310 ft (68 ft lower than site)	<b>395</b>
SITE NAME			MAPS	ID
BOYLES-SNYDER CO			<a href="#">1</a> , <a href="#">3</a>	SD0000474
ADDRESS			CITY	ZIP
6610 LEXINGTON AVE			LOS ANGELES	

**DETAILS**

Record ID: SD0000474  
 Facility ID: Not Reported  
 Assigned To: Shahin Nourishad  
 Abated Date: Not Reported  
 Abated? (Y/N): N  
 Folder Location: NOURISHAD

DATABASE	STATUS	DISTANCE	ELEVATION	MAP ID
SLIC-Closed-CA	Completed - Case Closed	0.62 miles W	407 ft (29 ft higher than site)	<b>396</b>
SITE NAME			MAPS	ID
SHINWA CORP			<a href="#">1</a> , <a href="#">3</a>	SL2041R1515
ADDRESS			CITY	ZIP
938/940 ORANGE DR N			LOS ANGELES	

**DETAILS**

Sites Details

URL: [http://geotracker.waterboards.ca.gov/profile\\_report.asp?global\\_id=SL2041R1515](http://geotracker.waterboards.ca.gov/profile_report.asp?global_id=SL2041R1515)

Global ID: SL2041R1515

Case Type: Cleanup Program Site

Status: Completed - Case Closed

Status Date: 1998-09-24 00:00:00

Lead Agency: LOS ANGELES RWQCB (REGION 4)

Case Worker: DH

Local Agency: Not Reported

RB Case Number: 0727

Loc Case Number: Not Reported

File Location: Not Reported

Potential Contaminants of Concern: Not Reported

Potential Media Affected: Not Reported

Site History: Not Reported

Agency Provided Latitude: 34.104089

Agency Provided Longitude: -118.340817

MTBE/Region Details

: Not Reported

Regulatory Activities Details

: Not Reported

Contact Details

Contact Type: Regional Board Caseworker

Contact Name: DAVID HUNG

Organization Name: LOS ANGELES RWQCB (REGION 4)

[More Details Link](#)

DATABASE	STATUS	DISTANCE	ELEVATION	MAP ID
Cal-School-Other	Listed	0.62 miles SE	319 ft (59 ft lower than site)	<b>397</b>
SITE NAME			MAPS	ID
SANTA MONICA/VINE PRIMARY SITE NO. 9			<a href="#">1</a> , <a href="#">3</a>	19880062
ADDRESS			CITY	ZIP
Fountain Avenue/La Mirada Avenue			Los Angeles	90038

**DETAILS**

URL: [http://www.envirostor.dtsc.ca.gov/public/profile\\_report.asp?global\\_id=19880062](http://www.envirostor.dtsc.ca.gov/public/profile_report.asp?global_id=19880062)  
 Envirostor ID: 19880062  
 County: LOS ANGELES  
 Site Type: School Investigation  
 Site Type Detailed: School  
 Acres: 2.7  
 APN: NONE SPECIFIED  
 National Priorities List: NO  
 Lead Agency: SMBRP  
 Project Manager: Not Reported  
 Supervisor: Mark Malinowski  
 Division Branch: Southern California Schools & Brownfields Outreach  
 Site Code: 304128  
 Assembly: 50  
 Senate: 26  
 Congressional District: 28  
 Special Program: Not Reported  
 Status: Inactive - Withdrawn  
 Status Date: 2002-08-20 00:00:00  
 Past Uses: RESIDENTIAL AREA  
 Restricted Use: NO  
 Funding: School District  
 Regulatory Agencies Involved: SMBRP  
 Potential Contamination of Concern: NONE SPECIFIED  
 Confirmed Contamination of Concern: NONE SPECIFIED  
 Potential Media Affected: NONE SPECIFIED  
 Site MGMT REQ: NONE SPECIFIED

[More Details Link](#)

DATABASE	STATUS	DISTANCE	ELEVATION	MAP ID
SLIC-Closed-CA	Completed - Case Closed	0.68 miles S	303 ft (75 ft lower than site)	<b>398</b>
SITE NAME			MAPS	ID
HOLLYWOOD TRANSMISSION			<a href="#">1</a> , <a href="#">3</a>	SL204BY2364
ADDRESS			CITY	ZIP
6445 SANTA MONICA BLVD			LOS ANGELES	

**DETAILS**

Sites Details

URL: [http://geotracker.waterboards.ca.gov/profile\\_report.asp?global\\_id=SL204BY2364](http://geotracker.waterboards.ca.gov/profile_report.asp?global_id=SL204BY2364)

Global ID: SL204BY2364

Case Type: Cleanup Program Site

Status: Completed - Case Closed

Status Date: 2000-07-10 00:00:00

Lead Agency: LOS ANGELES RWQCB (REGION 4)

Case Worker: Not Reported

Local Agency: Not Reported

RB Case Number: 0956

Loc Case Number: Not Reported

File Location: Not Reported

Potential Contaminants of Concern: Not Reported

Potential Media Affected: Not Reported

Site History: Not Reported

Agency Provided Latitude: 34.090664

Agency Provided Longitude: -118.328964

MTBE/Region Details

: Not Reported

Regulatory Activities Details

: Not Reported

Contact Details

: Not Reported

DATABASE	STATUS	DISTANCE	ELEVATION	MAP ID
SML-CA	Listed	0.7 miles SW	309 ft (69 ft lower than site)	<b>399</b>
SITE NAME			MAPS	ID
THE HARMAN PRESS			<a href="#">1</a> , <a href="#">3</a>	SD0000498
ADDRESS			CITY	ZIP
1227 N HIGHLAND AVE			LOS ANGELES	

**DETAILS**

Record ID: SD0000498  
 Facility ID: Not Reported  
 Assigned To: Richard Clark  
 Abated Date: 8/16/2012  
 Abated? (Y/N): Y  
 Folder Location: FILE: SUP OFFICE GAY CABINET.

DATABASE	STATUS	DISTANCE	ELEVATION	MAP ID
Cal-VCP-Active	Listed	0.73 miles S	301 ft (77 ft lower than site)	<b>400</b>
SITE NAME			MAPS	ID
AVA Hollywood			<a href="#">1</a> , <a href="#">3</a>	60000422
ADDRESS			CITY	ZIP
6648, 6650 W. Lexington Avenue - 6649, 6665 W. Santa Monica Boulevard			Los Angeles	90038

**DETAILS**

URL: [http://www.envirostor.dtsc.ca.gov/public/profile\\_report.asp?global\\_id=60000422](http://www.envirostor.dtsc.ca.gov/public/profile_report.asp?global_id=60000422)  
 Envirostor ID: 60000422  
 County: LOS ANGELES  
 Site Type: Voluntary Cleanup  
 Site Type Detailed: Voluntary Cleanup  
 Acres: 3.9  
 APN: 553-202-2008, 553-202-2010, 553-202-2019, 553-202-2024, 553-202-2025  
 National Priorities List: NO  
 Lead Agency: SMBRP  
 Project Manager: Haissam Salloum  
 Supervisor: Javier Hinojosa  
 Division Branch: Cleanup Chatsworth  
 Site Code: 301295  
 Assembly: 50  
 Senate: 26  
 Congressional District: 28  
 Special Program: Voluntary Cleanup Program  
 Status: Active  
 Status Date: 2015-09-09 00:00:00  
 Past Uses: FUEL - VEHICLE STORAGE/ REFUELING, MANUFACTURING - LUMBER/WOOD PRODUCTS, MANUFACTURING - OTHER, VEHICLE MAINTENANCE, TRANSPORTATION - WAREHOUSING  
 Restricted Use: NO  
 Funding: Responsible Party  
 Regulatory Agencies Involved: SMBRP  
 Potential Contamination of Concern: 40001, 30013, 30022  
 Confirmed Contamination of Concern: 40001-NO,30022,30013-NO  
 Potential Media Affected: IA, OTH, SOIL, SV  
 Site MGMT REQ: NONE SPECIFIED

[More Details Link](#)

DATABASE	STATUS	DISTANCE	ELEVATION	MAP ID
CBF-CA	Listed	0.73 miles S	300 ft (78 ft lower than site)	<b>401</b>
SITE NAME			MAPS	ID
Pacific Title and Art Studio			<a href="#">1</a> , <a href="#">3</a>	SL0603786691
ADDRESS			CITY	ZIP
6350 SANTA MONICA BOULEVARD			HOLLYWOOD	90038

**DETAILS**

Link: [http://geotracker.waterboards.ca.gov/profile\\_report.asp?global\\_id=SL0603786691](http://geotracker.waterboards.ca.gov/profile_report.asp?global_id=SL0603786691)  
 Global ID: SL0603786691  
 County: LOS ANGELES  
 Status: Open - Eligible for Closure  
 Status Date: 11/16/2015  
 Lead: LOS ANGELES RWQCB (REGION 4)  
 Case Worker: ACJ  
 Last Correspondence Date: 3/15/2012  
 Human Health Exposure Controlled: YES  
 Human Health Exposure Controlled Date: 11/16/2015  
 Groundwater Migration Controlled: YES  
 Groundwater Migration Controlled Date: 11/16/2015  
 Agency Provided Longitude: -118.328047  
 Agency Provided Latitude: 34.090493

DATABASE	STATUS	DISTANCE	ELEVATION	MAP ID
SLIC-Open-CA	Open - Eligible for Closure	0.73 miles S	300 ft (78 ft lower than site)	<b>401</b>
SITE NAME			MAPS	ID
FORMER PACIFIC TITLE AND ART STUDIO (PTAS)			<a href="#">1</a> , <a href="#">3</a>	SL0603786691
ADDRESS			CITY	ZIP
6350 SANTA MONICA BOULEVARD			HOLLYWOOD	90038

### DETAILS

**Sites Details**

URL: [http://geotracker.waterboards.ca.gov/profile\\_report.asp?global\\_id=SL0603786691](http://geotracker.waterboards.ca.gov/profile_report.asp?global_id=SL0603786691)

Global ID: SL0603786691

Case Type: Cleanup Program Site

Status: Open - Eligible for Closure

Status Date: 2015-11-16 00:00:00

Lead Agency: LOS ANGELES RWQCB (REGION 4)

Case Worker: ACJ

Local Agency: Not Reported

RB Case Number: 1224

Loc Case Number: Not Reported

File Location: Regional Board

Potential Contaminants of Concern: \* Chlorinated Hydrocarbons, Tetrachloroethylene (PCE)

Potential Media Affected: Indoor Air, Other Groundwater (uses other than drinking water), Soil, Soil Vapor

Site History: The Site was occupied by a motion picture post-production facility where titles, visual effects and special effects were applied onto motion picture film. The former Pacific Title and Art Studio (PTAS) was a post-production motion picture facility that operated from approximately 1946 to 2009. Operations in the main building included internal film developing and associated film cleaning and optical printing to support post-production processes. The main building housed office space, film developing, printing and film cleaning process units, studios and film viewing theaters. The garage-like structure in the southwest portion of the subject property was used for storage of equipment, paints, janitorial chemicals and other materials. In 2009, the Amidi Group acquired ownership of the property from PTAS for re- development of the main building into an executive office complex. The redevelopment was completed in June 2013.

Agency Provided Latitude: 34.090493

Agency Provided Longitude: -118.328047

**MTBE/Region Details**

: Not Reported

**Regulatory Activities Details**

Action Date: 2008-01-18

Action Type: Other

Action: LeakDiscovery

Action Date: 2008-01-18

[More Details Link](#)

DATABASE	STATUS	DISTANCE	ELEVATION	MAP ID
SLIC-Open-CA	Open - Site Assessment	0.75 miles W	358 ft (20 ft lower than site)	<b>402</b>
SITE NAME			MAPS	ID
METRO CLEANERS			<a href="#">1</a> , <a href="#">3</a>	SL204CX2382
ADDRESS			CITY	ZIP
7055-7065 SUNSET BLVD			HOLLYWOOD	



## DETAILS

## Sites Details

URL: [http://geotracker.waterboards.ca.gov/profile\\_report.asp?global\\_id=SL204CX2382](http://geotracker.waterboards.ca.gov/profile_report.asp?global_id=SL204CX2382)

Global ID: SL204CX2382

Case Type: Cleanup Program Site

Status: Open - Site Assessment

Status Date: 2015-05-26 00:00:00

Lead Agency: LOS ANGELES RWQCB (REGION 4)

Case Worker: JB

Local Agency: Not Reported

RB Case Number: 0977

Loc Case Number: Not Reported

File Location: Regional Board

Potential Contaminants of Concern: Other Chlorinated Hydrocarbons, Tetrachloroethylene (PCE)

Potential Media Affected: Indoor Air, Other Groundwater (uses other than drinking water), Soil, Soil Vapor, Under Investigation

Site History: The shopping center was built in 1987, prior to this period the location was mostly residential from 1919 through approximately 1940. Then from 1943 through 1987, the subject property was occupied with small businesses including a gasoline service station (Standard Oil Gas Station), a restaurant, and other businesses. With the exception of the gasoline service station, the other businesses were not listed as a concern relative to the subject property. The former gasoline service station has obtained closure. The tenant unit at 7061 Sunset Boulevard has been occupied by Metro Cleaners since 1988. Several subsurface investigations, including soil vapor, soil matrix and groundwater sampling and analyses, have been conducted at the site since 1993. Tetrachloroethylene (PCE), a dry cleaning agent, was detected at a maximum concentration of 377 micrograms per liter ( $\mu\text{g/L}$ ) in soil vapor, and 120 micrograms per kilogram ( $\mu\text{g/kg}$ ) in soil matrix adjacent to the dry-cleaning machine. Discrete groundwater samples, collected at approximately 68 feet below ground surface (bgs), detected PCE at concentrations ranging from 21 to 39  $\mu\text{g/L}$ . The analytical results confirmed that the soil and groundwater have been impacted due to the operation of the dry cleaners at the site. The site is located within the Hollywood Groundwater Sub-Basin of the Los Angeles Coastal Plain. The site is underlain by recent alluvial materials overlying the Lakewood Formation which consists, in order of increasing depth, of the Bellflower Aquiclude, the Exposition and Gage Aquifers. Historical soil borings indicate that inter-layered poorly graded sand and silty sand with some clay occur to a depth of approximately 70 feet bgs beneath the site. Groundwater was encountered at a depth of 61 feet bgs.

Agency Provided Latitude: 34.0983360459836

Agency Provided Longitude: -118.343468606472

## MTBE/Region Details

MTBE Date: 8/22/2013

GW CONC (PPB): 55.1

Matrix: W

## Regulatory Activities Details

Action Date: 1965-01-02

[More Details Link](#)

## RECORDS SOURCES SEARCHED

### Air-CA

#### **Air Permits with Emissions**

**Category:** ERS Supplemental Govt Sources

**Description:** This database contains permitted facilities that report to the ARB by the different Air Quality Districts.

**Agency:** California Air Resources Board

**Phone Number:** 9163222990

**Date last updated:** 7/17/2015

**Date last checked:** 5/19/2015

**Distance searched:** 0.5 miles

**Sites:**

None Found

### AIR-DIST-CA

#### **Air Pollution Control District**

**Category:** ERS Supplemental Govt Sources

**Description:** This database contains air permitted facilities as reported by various Air Quality and Air Pollution Control Districts in California.

Antelope Valley AQMD: (661) 723-8070

Butte AQMD: (530) 332-9400

Mariposa County APCD: (209) 966-2220

North Coast Unified AQMD: (707) 443-3093

Placer APCD: (530) 745-2330

Sacramento AQMD: (916) 874-4800

San Diego County APCD: (858) 586-2600

Santa Barbara APCD: (805) 961-8800

South Coast AQMD: (909) 396-2000

**Agency:** Local District Agencies

**Phone Number:** 7146698096

**Date last updated:** 8/14/2015

**Date last checked:** 7/31/2015

**Distance searched:** 0.5 miles

**Sites:**

HOLLYWOOD AUTO BODY, JONG S KIM & J SUK	MapID: <a href="#">9</a>	Listed
HOLLYWOOD AUTO BODY	MapID: <a href="#">9</a>	Listed
HOLLYWOOD AUTO BODY, SEAN KIM DBA	MapID: <a href="#">9</a>	Listed
NETWORK AUTO BODY INC	MapID: <a href="#">9</a>	Listed
ALL AUTO BODY CO	MapID: <a href="#">9</a>	Listed
WILCOX RESTAURANT	MapID: <a href="#">10</a>	Listed
U S GOVT POST OFFICE, HOLLYWOOD STATION	MapID: <a href="#">11</a>	Listed
INDIAN INN SONAR BANGLA INC DBA	MapID: <a href="#">18</a>	Listed
CATALINA'S SEAFOOD INC	MapID: <a href="#">22</a>	Listed

LA GAY & LESBIAN COMMUNITY SVCS CENTER	MapID: <a href="#">27</a>	Listed
BIG TAMMY'S BURGER	MapID: <a href="#">32</a>	Listed
BIG TAMMY'S BURGER	MapID: <a href="#">32</a>	Listed
BIG TAMMY'S	MapID: <a href="#">32</a>	Listed
COPY MASTER	MapID: <a href="#">34</a>	Listed
KITCHEN 24	MapID: <a href="#">35</a>	Listed
LA GAY & LESBIAN CENTER	MapID: <a href="#">43</a>	Listed
CAHUENGA, INC., SHARKY'S #4 DBA	MapID: <a href="#">49</a>	Listed
BOULMICH BISTRO, MICHEL SHAMMAA, ET AL	MapID: <a href="#">53</a>	Listed
DEMITASSE LLC	MapID: <a href="#">54</a>	Listed
CITY OF LOS ANGELES GOLDWYNN HOLLYWOOD R	MapID: <a href="#">59</a>	Listed
PRESTIGE MOTORS	MapID: <a href="#">60</a>	Listed
LEGENDS OF HOLLYWOOD, ROBERT MARKS ET AL	MapID: <a href="#">64</a>	Listed
YMCA OF METROPOLITAN L.A.	MapID: <a href="#">65</a>	Listed
FREDERICK'S OF HOLLYWOOD	MapID: <a href="#">70</a>	Listed
ROBERT A SMITH INC, BOB SMITH VOLKSWAGEN	MapID: <a href="#">74</a>	Listed
CHAN DARA INC.	MapID: <a href="#">79</a>	Listed
HOUSE OF CHAN DARAE	MapID: <a href="#">79</a>	Listed
CONSULTANTS DESIGNERS INC	MapID: <a href="#">85</a>	Listed
6515 SUNSET BUILDING	MapID: <a href="#">85</a>	Listed
CGM-HAC LLC	MapID: <a href="#">88</a>	Listed
W.W. IRWIN INC - JACK IN THE BOX	MapID: <a href="#">92</a>	Listed
TEXACO REF & MARKETING INC	MapID: <a href="#">92</a>	Listed
GREEN APTS	MapID: <a href="#">93</a>	Listed
SUNSET LANDMARK	MapID: <a href="#">94</a>	Listed
THE LIDO APT HOTEL	MapID: <a href="#">99</a>	Listed
PARAMOUNT CONTRACTORS & DEVELOPERS INC	MapID: <a href="#">101</a>	Listed
TEXACO DLR, HASERJIAN BROS	MapID: <a href="#">102</a>	Listed
COPPERFIELD INVESTMENT & DEVELOPMENT CO	MapID: <a href="#">105</a>	Listed
PACIFIC ENERGY & POWER CO INC	MapID: <a href="#">106</a>	Listed
YOUNG MEN'S CHRISTIAN ASSOC OF LA	MapID: <a href="#">106</a>	Listed
JOLLY ROGERS-HOLLYWOOD # 113	MapID: <a href="#">107</a>	Listed
COSMO PACIFIC, WARREN LIU	MapID: <a href="#">108</a>	Listed
6363 PARTNERS, LLP	MapID: <a href="#">108</a>	Listed
FEDERAL AVIATION ADMINISTRATION	MapID: <a href="#">114</a>	Listed
PARAMOUNT CONTRACTORS & DEVELOPERS - 656	MapID: <a href="#">115</a>	Listed
LEXI INTERNATIONAL	MapID: <a href="#">115</a>	Listed
G & K MANAGEMENT CO., INC.	MapID: <a href="#">120</a>	Listed
EARLY WORLD RESTAURANT VI INC	MapID: <a href="#">120</a>	Listed
PINKERTON'S INC	MapID: <a href="#">121</a>	Listed
BROADWAY HOLLYWOOD HOMEOWNERS ASSOCIATIO	MapID: <a href="#">121</a>	Listed
HOLLYWOOD GRAPHITEE	MapID: <a href="#">121</a>	Listed
CHEVRON DLR, HERB MAEDA SS#9-962	MapID: <a href="#">123</a>	Listed
LA LEYENDA APT	MapID: <a href="#">125</a>	Listed
THE BROADWAY	MapID: <a href="#">126</a>	Listed
AEGIS COMMUNICATION GROUP	MapID: <a href="#">129</a>	Listed
BROADWAY HOLLYWOOD HOA	MapID: <a href="#">129</a>	Listed

LEXI INTERNATIONAL	MapID: <a href="#">129</a>	Listed
UNION DLR, GIRAYR GUEMIK SIZIAN	MapID: <a href="#">133</a>	Listed
FAME OF HOLLYWOOD CAFE	MapID: <a href="#">134</a>	Listed
1802 WHITLEY	MapID: <a href="#">135</a>	Listed
BRCP SUNSET LLC	MapID: <a href="#">139</a>	Listed
CANNON GROUP INC	MapID: <a href="#">140</a>	Listed
BRCP SUNSET LLC	MapID: <a href="#">141</a>	Listed
CABLE NEWS NETWORK	MapID: <a href="#">141</a>	Listed
CNN AMERICA INC/TURNER BROADCASTING SYS	MapID: <a href="#">141</a>	Listed
SNYDER VINE OWNER, LLC	MapID: <a href="#">146</a>	Listed
6353 PARTNERS, LLP	MapID: <a href="#">153</a>	Listed
MERCEDES-BENZ HOLLYWOOD INC	MapID: <a href="#">153</a>	Listed
VINE STREET BAR & GRILL,FINE DINING,INC.	MapID: <a href="#">156</a>	Listed
INTREPID SLUG INC. CAT & FIDDLE DBA	MapID: <a href="#">157</a>	Listed
MOLLY'S BURGER	MapID: <a href="#">159</a>	Listed
MOLLY'S BURGER	MapID: <a href="#">159</a>	Listed
MOLLY'S BURGERS	MapID: <a href="#">159</a>	Listed
INTERNATIONAL RESTAURANT BY DESIGN INC	MapID: <a href="#">164</a>	Listed
TACO LICO	MapID: <a href="#">171</a>	Listed
MERCEDEZ BENZ OF NORTH AMERICA	MapID: <a href="#">172</a>	Listed
KABUKI RESTAURANTS, INC	MapID: <a href="#">175</a>	Listed
BOB SMITH VOLKSWAGEN	MapID: <a href="#">176</a>	Listed
DAN'S RADIATOR & BODY SHOP	MapID: <a href="#">178</a>	Listed
MBS MOSES BODY SHOP	MapID: <a href="#">178</a>	Listed
DAN'S RADIATOR & BODY SHOP	MapID: <a href="#">178</a>	Listed
WM SUNSET AND VINE LLC.	MapID: <a href="#">180</a>	Listed
HW/CJUF HOLLYWOOD, LLC.	MapID: <a href="#">180</a>	Listed
TAFT OWNER PARTNERS, LLC	MapID: <a href="#">181</a>	Listed
1680 VINE INVESTMENT CO., LLC.	MapID: <a href="#">181</a>	Listed
STUDIO FRAME SHOP	MapID: <a href="#">184</a>	Listed
TAISEI CONSTRUCTION HOLLYWOOD/VINE	MapID: <a href="#">185</a>	Listed
DILLON'S IRISH PUB, GREEN GUYS 1, LLC	MapID: <a href="#">185</a>	Listed
CUSHMAN & WAKEFIELD OF CA, SUNSET TOWER	MapID: <a href="#">187</a>	Listed
M & S MANAGEMENT CO	MapID: <a href="#">187</a>	Listed
M & S MANAGEMENT CO INC	MapID: <a href="#">187</a>	Listed
COPPERFIELD INVESTMENT & DEVELOPMENT CO.	MapID: <a href="#">187</a>	Listed
THE LOFTS HOLLYWOOD/VINE	MapID: <a href="#">191</a>	Listed
URBAN COYOTES INC	MapID: <a href="#">194</a>	Listed
GOLDEN TOUCH CLEANERS	MapID: <a href="#">195</a>	Listed
MUSSO & FRANK GRILL	MapID: <a href="#">198</a>	Listed
HEI/GC HOLLYWOOD & VINE PROJECTS LLC	MapID: <a href="#">204</a>	Listed
1600 VINE STREET APARTMENTS	MapID: <a href="#">207</a>	Listed
TRADER JOE'S #206 LOS ANGELES	MapID: <a href="#">207</a>	Listed
LEGACY PARTNERS HOLLYWOOD & VINE, LP	MapID: <a href="#">207</a>	Listed
WELLS FARGO BANK / BE 199626	MapID: <a href="#">211</a>	Listed
PICA PICA TALOS AL CARBON	MapID: <a href="#">213</a>	Listed
HOLLYWOOD ARDMORE APARTMENTS INC	MapID: <a href="#">214</a>	Listed

HOLLYWOOD ARDMORE APARTMENTS	MapID: <a href="#">214</a>	Listed
L A CITY, DEPT OF GENERAL SERVICES	MapID: <a href="#">216</a>	Listed
THE CAMDEN	MapID: <a href="#">219</a>	Listed
CAPITOL RECORDS TOWER	MapID: <a href="#">220</a>	Listed
GOLDEN TOUCH INC	MapID: <a href="#">222</a>	Listed
ME & ME HOLLYWOOD	MapID: <a href="#">225</a>	Listed
TANDOORI INN INDIAN RESTNT, ZAMAN ETAL	MapID: <a href="#">226</a>	Listed
FAT BURGER	MapID: <a href="#">227</a>	Listed
CAPITOL RECORDS INC	MapID: <a href="#">229</a>	Listed
SHELL OIL PRODUCTS US, CHANG BONG, SR	MapID: <a href="#">230</a>	Listed
SHELL DLR, CHAN'S SHELL SERV, CHAN B SU DB	MapID: <a href="#">230</a>	Listed
BANK OF AMERICA - HOLLYWOOD MAIN OFFICE	MapID: <a href="#">234</a>	Listed
THE POST GROUP, INC.	MapID: <a href="#">235</a>	Listed
COMMERCIAL STRUCTURE	MapID: <a href="#">238</a>	Listed
GINZA BOWL	MapID: <a href="#">241</a>	Listed
ARCO DLR, FRANK TENYI	MapID: <a href="#">242</a>	Listed
ARCO DLR, MEYMARIAN - KRIKORIAN INC	MapID: <a href="#">242</a>	Listed
ARCO DLR, A H BOLORFOROUGH	MapID: <a href="#">242</a>	Listed
STEPHAN'S AUTOMOTIVE	MapID: <a href="#">243</a>	Listed
RODEO APARTMENTS	MapID: <a href="#">245</a>	Listed
LIDO DRY CLEANERS	MapID: <a href="#">246</a>	Listed
LIDO CLEANERS	MapID: <a href="#">246</a>	Listed
LIDO DRY CLEANING & LAUNDRY	MapID: <a href="#">246</a>	Listed
LA CITY, DEPT OF GEN SERVS, HOLLYWOOD PD	MapID: <a href="#">248</a>	Listed
LIDO CLEANERS & LAUNDRY INC	MapID: <a href="#">249</a>	Listed
SMOKIN PIG	MapID: <a href="#">251</a>	Listed
LA CITY, DEPT OF GEN SERVICES	MapID: <a href="#">254</a>	Listed
THE COMM.REDEVELOP.AGENCY OF THE CITY OF	MapID: <a href="#">255</a>	Listed
LAS PALMAS MEXICAN RESTAURANT	MapID: <a href="#">257</a>	Listed
KWKW	MapID: <a href="#">259</a>	Listed
SUNSET-VINE TOWER LTD ETAL	MapID: <a href="#">259</a>	Listed
TENDER GREENS	MapID: <a href="#">259</a>	Listed
INSITE MANAGEMENT INC	MapID: <a href="#">259</a>	Listed
LOTUS COMMUNICATION INC	MapID: <a href="#">259</a>	Listed
HOLLYWOOD PANORAMA TOWER INC	MapID: <a href="#">259</a>	Listed
EGYPTIAN THEATER	MapID: <a href="#">260</a>	Listed
TRIZEC PROPERTIES, INC	MapID: <a href="#">261</a>	Listed
USA SUNSET MEDIA, LLC	MapID: <a href="#">262</a>	Listed
SUNSET VINE TOWER, INC.	MapID: <a href="#">263</a>	Listed
SUNSET VINE TOWER, INC.	MapID: <a href="#">263</a>	Listed
CIM/SUNSET & VINE, L.P.	MapID: <a href="#">263</a>	Listed
LA CITY, DEPT OF GEN SERVICES	MapID: <a href="#">264</a>	Listed
LARRY HASHBARGER	MapID: <a href="#">265</a>	Listed
GROUP W RADIO INC (CAL)	MapID: <a href="#">266</a>	Listed
INFINITY BROADCASTING/KFWB	MapID: <a href="#">266</a>	Listed
SILK CAFE BLANC INC	MapID: <a href="#">267</a>	Listed
THE COAT	MapID: <a href="#">269</a>	Listed

KFWB	MapID: <a href="#">270</a>	Listed
LA CITY, LAPD/HOLLYWOOD AREA DIV	MapID: <a href="#">271</a>	Listed
THE SUNSET HOUSE	MapID: <a href="#">272</a>	Listed
LA CITY, DEPT OF GEN SERVICES 013909	MapID: <a href="#">273</a>	Listed
HOUSING AUTHORITY OF CITY OF LOS ANGELES	MapID: <a href="#">274</a>	Listed
DE LUXE GEN INC	MapID: <a href="#">275</a>	Listed
BLVD 6200 OWNER NORTH, LLC	MapID: <a href="#">276</a>	Listed
DELUXE GEN INC	MapID: <a href="#">278</a>	Listed
SUNSET MEDIA TOWER	MapID: <a href="#">279</a>	Listed
NIELSEN ENTERTAINMENT	MapID: <a href="#">279</a>	Listed
THE WAFFLE	MapID: <a href="#">279</a>	Listed
CITY NEWS SERVICE	MapID: <a href="#">279</a>	Listed
KR 6255 SUNSET LLC	MapID: <a href="#">279</a>	Listed
ELSAMAN, JOHNS, & LAW ADVERTISING	MapID: <a href="#">279</a>	Listed
STUDIO CLEANERS & TAILORS	MapID: <a href="#">280</a>	Listed
LEMAN'S AUTO CENTER	MapID: <a href="#">281</a>	Listed
LE MANS AUTO CTR INC	MapID: <a href="#">282</a>	Listed
CALIBER BODYWORKS INC, CALIBER COLLISION	MapID: <a href="#">282</a>	Listed
MC CADDEN PLACE, LLC MC CADDEN PLACE LA	MapID: <a href="#">283</a>	Listed
HENRY'S CLEANERS, M PEREZ, R MORALES DBA	MapID: <a href="#">284</a>	Listed
EIFFLE CLEANERS 059120	MapID: <a href="#">284</a>	Listed
ROSE CLEANERS	MapID: <a href="#">284</a>	Listed
OTTO'S DRY CLEANERS & LAUNDRY	MapID: <a href="#">284</a>	Listed
JULIE'S CLEANERS, ROSA OLVERA	MapID: <a href="#">284</a>	Listed
HENRY'S CLEANERS, M PEREZ, R MORALES DBA	MapID: <a href="#">284</a>	Listed
CHURCH OF SCIENTOLOGY INT'L - HOLLYWOOD	MapID: <a href="#">286</a>	Listed
ALTA HOLLYWOOD	MapID: <a href="#">287</a>	Listed
LAS PALMAS CLEANERS	MapID: <a href="#">288</a>	Listed
LAS PALMAS CLEANERS, SUE H S HUH 101020	MapID: <a href="#">288</a>	Listed
LAS PALMAS CLEANERS	MapID: <a href="#">288</a>	Listed
LAS PALMAS CLEANERS, JIN PARK, DBA	MapID: <a href="#">288</a>	Listed
LAS PALMAS CLEANERS	MapID: <a href="#">288</a>	Listed
LAS PALMAS CLEANERS	MapID: <a href="#">288</a>	Listed
BURGERS & THINGS ,LORMIC INC	MapID: <a href="#">291</a>	Listed
OTTO'S DRY CLEANERS & LAUNDRY	MapID: <a href="#">291</a>	Listed
ROSE CLEANERS	MapID: <a href="#">291</a>	Listed
LA CITY, FIRE STA # 27	MapID: <a href="#">292</a>	Listed
MAX FACTOR & CO	MapID: <a href="#">295</a>	Listed
MUSICIANS INSTITUTE	MapID: <a href="#">295</a>	Listed
THE RELIABLE COMPANY 004995	MapID: <a href="#">298</a>	Listed
SAV-ON DEALER, #3	MapID: <a href="#">298</a>	Listed
CHEVRON PRODUCTS CO, SS #9-0458	MapID: <a href="#">299</a>	Listed
CHEVRON USA INC SS#9-0458	MapID: <a href="#">299</a>	Listed
CHEVRON DLR, JORGE RODRIQUEZ SS#9-0458	MapID: <a href="#">299</a>	Listed
HOLLYWOOD OIL CORPORATION	MapID: <a href="#">299</a>	Listed
PAINTCO INC	MapID: <a href="#">300</a>	Listed
U S GOVT POST OFFICE, SUNSET STATION	MapID: <a href="#">302</a>	Listed

A-1 AUDIO RENTALS	MapID: <a href="#">304</a>	Listed
FUNK BROS	MapID: <a href="#">305</a>	Listed
NETWORK AUTO BODY INC	MapID: <a href="#">306</a>	Listed
TODD-AO HOLLYWOOD DIGITAL, TODD-AO HD	MapID: <a href="#">308</a>	Listed
HOLLYWOOD DIGITAL LTD	MapID: <a href="#">308</a>	Listed
CROWN AUTO BODY	MapID: <a href="#">309</a>	Listed
NETWORK AUTO BODY INC	MapID: <a href="#">309</a>	Listed
L.A. WEEKLY	MapID: <a href="#">312</a>	Listed
HOLLYWOOD REPORTER	MapID: <a href="#">312</a>	Listed
6753 HOLLYWOOD ASSOCIATES, LLC.	MapID: <a href="#">313</a>	Listed
TORRES SANDBLASTING	MapID: <a href="#">314</a>	Listed
DENLEY INVESTMENT & MANAGEMENT	MapID: <a href="#">315</a>	Listed
ACROPOLIS GREEK CUISINE	MapID: <a href="#">317</a>	Listed
PETERSEN PUBLISHING CO	MapID: <a href="#">318</a>	Listed
LIVE NATION (HOLLYWOOD PALLADIUM)	MapID: <a href="#">319</a>	Listed
PIC N SAVE STORE #4032	MapID: <a href="#">323</a>	Listed
BIG LOTS #4032	MapID: <a href="#">323</a>	Listed
POST GROUP, THE	MapID: <a href="#">325</a>	Listed
MAMA SIAM RESTAURANT	MapID: <a href="#">326</a>	Listed
SNOW WHITE COFFEE SHOP	MapID: <a href="#">328</a>	Listed
HOLLYWOOD CAR WASH INC	MapID: <a href="#">329</a>	Listed
TEXACO DLR, STAN KRAKOWIAK	MapID: <a href="#">331</a>	Listed
PADRE HOTEL	MapID: <a href="#">332</a>	Listed
HOLIDAY SPA HEALTH CLUBS, MUTUAL ACCEPT	MapID: <a href="#">333</a>	Listed
HOLIDAY SPA HEALTH CORP. OF CA.	MapID: <a href="#">333</a>	Listed
STONEHAVEN APTS	MapID: <a href="#">335</a>	Listed
LA CITY, HOLLYWOOD-WILSHIRE MUN BLDG	MapID: <a href="#">336</a>	Listed
LA CITY, POLICE DEPT, HOLLYWOOD AREA	MapID: <a href="#">336</a>	Listed
KR HOLLYWOOD LLC	MapID: <a href="#">337</a>	Listed
B.B.C. BODY SHOP	MapID: <a href="#">338</a>	Listed
US GOVT, OFF OF SOCIAL SECURITY	MapID: <a href="#">340</a>	Listed
EXXONMOBIL OIL CORP, 11535, H. BAJAKAJIAN	MapID: <a href="#">342</a>	Listed
6228 FRANKLIN LLC, DBA JOE'S SERVICE CEN	MapID: <a href="#">342</a>	Listed
SOUTHERN CALIFORNIA HEALTHCARE SYSTEM, I	MapID: <a href="#">343</a>	Listed
SO. CALIFORNIA HOSPITAL AT HOLLYWOOD	MapID: <a href="#">343</a>	Listed
THE PEP BOYS, STORE #604	MapID: <a href="#">344</a>	Listed
KAYVAN SETAREH	MapID: <a href="#">345</a>	Listed
ALTA HOLLYWOOD HOSPITALS INC, HOLLYWOOD	MapID: <a href="#">346</a>	Listed
HOLLYWOOD COMM HOSP	MapID: <a href="#">346</a>	Listed
KENT CLEANERS	MapID: <a href="#">348</a>	Listed
TEXACO DLR, GARY TANIELIAN	MapID: <a href="#">348</a>	Listed
TEXACO DLR #837, GEORGE ADAMIAN	MapID: <a href="#">348</a>	Listed
D.J'S BURGERS	MapID: <a href="#">348</a>	Listed
CHEVRON DLR, MANUEL H LOPEZ #9-1205	MapID: <a href="#">349</a>	Listed
1800 N HIGHLAND, LP/CIM GROUP	MapID: <a href="#">350</a>	Listed
JEFFERSON AT HOLLYWOOD	MapID: <a href="#">351</a>	Listed
MOBIL DLR, HARRY PELENGHIAN	MapID: <a href="#">354</a>	Listed

CASTLE ARGYLE	MapID: <a href="#">357</a>	Listed
KR HOLLYWOOD LLC	MapID: <a href="#">358</a>	Listed
PPD GOWER I, LLC	MapID: <a href="#">358</a>	Listed
CBS CORPORATION	MapID: <a href="#">358</a>	Listed
SAN VALLE TILE KILN	MapID: <a href="#">360</a>	Listed
PACIFIC MANGEMENT CO	MapID: <a href="#">360</a>	Listed
AIDS PROJECT FOR LOS ANGELES	MapID: <a href="#">361</a>	Listed
STUDIO CLUB CLEANERS, SANG KIM DBA	MapID: <a href="#">362</a>	Listed
RAINBOW CLEANERS	MapID: <a href="#">362</a>	Listed
ARTHUR DRY CLEANER	MapID: <a href="#">362</a>	Listed
PHILLIPS PETR CO	MapID: <a href="#">363</a>	Listed
DOLLAR RENT A CAR SYS INC	MapID: <a href="#">365</a>	Listed
CLEANER'S LAND	MapID: <a href="#">366</a>	Listed
CLEANERS LAND	MapID: <a href="#">366</a>	Listed
VIP CLEANERS, SOTHY TAN, DBA1	MapID: <a href="#">366</a>	Listed
CLEANER'S LAND	MapID: <a href="#">366</a>	Listed
PARADISE CLEANERS	MapID: <a href="#">366</a>	Listed
CLEANER'S LAND	MapID: <a href="#">366</a>	Listed
UNIJO CORP, BURGER KING #1941	MapID: <a href="#">367</a>	Listed
BURGER KING	MapID: <a href="#">367</a>	Listed
JERRY'S GARAGE INC	MapID: <a href="#">370</a>	Listed
POWERINE OIL CO S/S #101	MapID: <a href="#">371</a>	Listed
KWIK GAS	MapID: <a href="#">371</a>	Listed
CLEANER'S LAND	MapID: <a href="#">372</a>	Listed
UNION DLR, G FRANCOIS & T TAYLOR a	MapID: <a href="#">375</a>	Listed
UNOCAL CORPORATION	MapID: <a href="#">375</a>	Listed
UNION DLR #1818, KEN MEYER	MapID: <a href="#">375</a>	Listed
(THREE HOUR) CLEANER'S LAND	MapID: <a href="#">376</a>	Listed
UNION OIL OF CALIFORNIA	MapID: <a href="#">377</a>	Listed
UNION DLR, CHUNG LIM PARK	MapID: <a href="#">377</a>	Listed
UNION DLR, MOO JUNG	MapID: <a href="#">377</a>	Listed
UNION DLR, OMID BADAKSHSH	MapID: <a href="#">377</a>	Listed
STUDIO CLUB CLEANERS, NASSER GHORBANI	MapID: <a href="#">378</a>	Listed
STUDIO CLUB CLEANERS	MapID: <a href="#">378</a>	Listed
CARL'S JR #679	MapID: <a href="#">379</a>	Listed
AMPAS/ PICKFORD CENTER	MapID: <a href="#">380</a>	Listed
HOLLYWOOD HILLS CLEANERS,MIKE(SAID)REFUA	MapID: <a href="#">381</a>	Listed
MSCL INC, ENCORE HOLLYWOOD	MapID: <a href="#">384</a>	Listed
DELUXE ENCORE, INC.	MapID: <a href="#">384</a>	Listed
GOWER GULCH GRILL INC	MapID: <a href="#">389</a>	Listed
PARAGON DRY CLEANERS & LAUNDRY (O/B)	MapID: <a href="#">391</a>	Listed
PARAGON CLEANERS, BOLEV INC DBA	MapID: <a href="#">391</a>	Listed

**AST-CA**

**Aboveground Storage Tanks**



---

**Category:** State/Tribal UST

**Description:** This database includes aboveground storage tanks previously maintained by the California EPA. The data is historic as AST's are now tracked by local county offices.

**Agency:** California Environmental Protection Agency

**Phone Number:** 9163232514

**Date last updated:** Historical Database

**Date last checked:** N/A

**Distance searched:** 0.5 miles

**Sites:**

None Found

### **BF-US**

#### **A Listing of Brownfields Sites**

**Category:** Federal Brownfield

**Description:** This database contains a listing of Brownfields sites listed under the "Cleanups in My Community" program maintained by EPA.

**Agency:** United States Environmental Protection Agency

**Phone Number:** 2025662777

**Date last updated:** 9/30/2016

**Date last checked:** 9/13/2016

**Distance searched:** 0.75 miles

**Sites:**

None Found

### **BioFuel-US**

#### **Bio Diesel Fuel**

**Category:** ERS Supplemental Govt Sources

**Description:** This database contains a listing of EPA Fuels Programs facilities.

**Agency:** United States Environmental Protection Agency

**Phone Number:** 2023439303

**Date last updated:** 7/27/2015

**Date last checked:** 7/8/2015

**Distance searched:** 0.5 miles

**Sites:**

None Found

### **Cal-BZ-HazWaste-CA**

#### **Border Zone or Hazardous Waste Property**

**Category:** State/Tribal ASTM Other

**Description:** This database Identifies properties that went through the Border Zone Property or Hazardous Waste Property process of evaluation as reported by California Department of Toxic and Substance Control. Potential Border Zone properties are located within 2,000 feet of a significant disposal of hazardous waste; Hazardous Waste Property facilities/sites have a significant disposal of hazardous waste.

---

**Agency:** California Department of Toxic and Substance Control.

**Phone Number:** 9163233400

**Date last updated:** 8/11/2016

**Date last checked:** 7/27/2016

**Distance searched:** 0.75 miles

**Sites:**

None Found

### **Cal-CorAct-Closed-CA**

#### **Corrective Action Sites**

**Category:** State/Tribal ASTM Other

**Description:** This database contains Investigation or cleanup activities at Resource Conservation and Recovery Act (RCRA) or state-only hazardous waste reported by the California Department of Toxic and Substance Control.

**Agency:** California Department of Toxic and Substance Control.

**Phone Number:** 9163233400

**Date last updated:** 8/11/2016

**Date last checked:** 7/27/2016

**Distance searched:** 0.75 miles

**Sites:**

None Found

### **Cal-CorAct-Open-CA**

#### **Corrective Action Sites**

**Category:** State/Tribal ASTM Other

**Description:** This database contains Investigation or cleanup activities at Resource Conservation and Recovery Act (RCRA) or state-only hazardous waste reported by the California Department of Toxic and Substance Control.

**Agency:** California Department of Toxic and Substance Control.

**Phone Number:** 9163233400

**Date last updated:** 8/11/2016

**Date last checked:** 7/27/2016

**Distance searched:** 0.75 miles

**Sites:**

None Found

### **Cal-Eval-Hist**

#### **EnviroStor Database Evaluation History Listing**

**Category:** State/Tribal Voluntary Cleanup Sites

**Description:** This database contains a listing of Historical Sites. Historical sites are Identified sites from an older database where no site type was identified. Most of these sites have a status of Referred or No Further Action. DTSC is working to clean up this data by identifying an appropriate site type for each Historic Site.

**Agency:** California Department of Toxic Substances Control

---

**Phone Number:** 9163233400  
**Date last updated:** 8/11/2016  
**Date last checked:** 7/27/2016  
**Distance searched:** 0.75 miles  
**Sites:**  
None Found

### Cal-Eval-Hist-NFA

#### **EnviroStor Database Evaluation History NFA Listing**

**Category:** State/Tribal Voluntary Cleanup Sites

**Description:** This database contains a listing of Historical sites from older database where no site type was identified. These particular sites have received No Further Action.

**Agency:** California Department of Toxic Substances Control

**Phone Number:** 9163233400

**Date last updated:** 8/11/2016

**Date last checked:** 7/27/2016

**Distance searched:** 0.75 miles

**Sites:**

None Found

### Cal-Military-Active

#### **EnviroStor Database Military Active Listing**

**Category:** State/Tribal Voluntary Cleanup Sites

**Description:** This database contains a listing Military sites including open and closed bases and Former Used Defense Sites. Active sites are those with confirmed or unconfirmed releases and where DTSC is involved in investigation and/or remediation, either in a lead or support capacity.

**Agency:** California Department of Toxic Substances Control

**Phone Number:** 9163233400

**Date last updated:** 8/12/2016

**Date last checked:** 7/27/2016

**Distance searched:** 1.25 miles

**Sites:**

None Found

### Cal-Military-NFA

#### **EnviroStor Database Military NFA Listing**

**Category:** State/Tribal Voluntary Cleanup Sites

**Description:** This database contains a listing of Military sites including open and closed bases and Former Used Defense Sites. The confirmed or unconfirmed releases have been cleaned up and the case has received No Further Action.

**Agency:** California Department of Toxic Substances Control

**Phone Number:** 9163233400

**Date last updated:** 8/12/2016

**Date last checked:** 7/27/2016

---

**Distance searched:** 0.75 miles

**Sites:**

None Found

**Cal-Military-Other**

**EnviroStor Database Military Other Listing**

**Category:** State/Tribal Voluntary Cleanup Sites

**Description:** This database contains a listing of Military sites including open and closed bases and Former Used Defense Sites.

**Agency:** California Department of Toxic Substances Control

**Phone Number:** 9163233400

**Date last updated:** 8/12/2016

**Date last checked:** 7/27/2016

**Distance searched:** 1.25 miles

**Sites:**

None Found

**Cal-Mortgage-CA**

**Cal Mortgage Facilities**

**Category:** ERS Supplemental Govt Sources

**Description:** Cal-Mortgage: Under a Memorandum of Understanding with the Cal-Mortgage Loan Insurance Division (Cal-Mortgage) of the Office of Statewide Health Planning and Development, DTSC reviews environmental documents for sites applying for their guaranteed loan insurance program for the construction, improvement and expansion of health care facilities. The loan applicants are either public entities or non-profit groups. The environmental review is done as part of the real estate due diligence process and the properties are not expected to have had hazardous substances releases.

**Agency:** California Department of Toxic Substances Control

**Phone Number:** 9163233400

**Date last updated:** 8/11/2016

**Date last checked:** 7/27/2016

**Distance searched:** 0.5 miles

**Sites:**

None Found

**Cal-School-Active**

**EnviroStor Database School Active Listing**

**Category:** State/Tribal Voluntary Cleanup Sites

**Description:** This database contains a listing of proposed and existing school sites that are being evaluated by DTSC for possible hazardous materials contamination.

**Agency:** California Department of Toxic Substances Control

**Phone Number:** 9163233400

**Date last updated:** 8/11/2016

**Date last checked:** 7/27/2016

**Distance searched:** 0.75 miles

**Sites:**  
None Found

### **Cal-School-NFA**

#### **EnviroStor Database School NFA Listing**

**Category:** State/Tribal Voluntary Cleanup Sites

**Description:** This database contains a listing of proposed and existing school sites that are being evaluated by DTSC for possible hazardous materials contamination. These particular cases have now received a No Further Action.

**Agency:** California Department of Toxic Substances Control

**Phone Number:** 9163233400

**Date last updated:** 8/11/2016

**Date last checked:** 7/27/2016

**Distance searched:** 0.75 miles

**Sites:**  
None Found

### **Cal-School-Other**

#### **EnviroStor Database School Other Listing**

**Category:** State/Tribal Voluntary Cleanup Sites

**Description:** This database contains a listing of proposed and existing school sites that are being evaluated by DTSC for possible hazardous materials contamination.

**Agency:** California Department of Toxic Substances Control

**Phone Number:** 9163233400

**Date last updated:** 8/11/2016

**Date last checked:** 7/27/2016

**Distance searched:** 0.75 miles

**Sites:**  
SANTA MONICA/VINE PRIMARY SITE NO. 9                      MapID: [397](#)    Listed

### **Cal-State-Response-Active**

#### **EnviroStor Database Superfund Other Listing**

**Category:** State/Tribal NPL

**Description:** This database contains a listing of State Response Active sites. These sites are confirmed release sites where DTSC is involved in remediation, either in a lead or oversight capacity. These confirmed release sites are generally high priority and high potential risk.

**Agency:** California Department of Toxic Substances Control

**Phone Number:** 9163233400

**Date last updated:** 8/11/2016

**Date last checked:** 7/27/2016

**Distance searched:** 1.25 miles

**Sites:**  
None Found

### **Cal-State-Response-NFA**

#### **EnviroStor Database State Response NFA Listing**

**Category:** State/Tribal NPL

**Description:** This database contains a listing of State Response Sites. These sites are confirmed release sites where DTSC is involved in remediation, either in a lead or oversight capacity. These particular cases have now received No Further Action.

**Agency:** California Department of Toxic Substances Control

**Phone Number:** 9163233400

**Date last updated:** 8/11/2016

**Date last checked:** 7/27/2016

**Distance searched:** 0.75 miles

**Sites:**

None Found

### **Cal-State-Response-Other**

#### **EnviroStor Database State Response Other Listing**

**Category:** State/Tribal NPL

**Description:** This database contains a listing of State Response Sites. These sites are confirmed release sites where DTSC is involved in remediation, either in a lead or oversight capacity. These confirmed release sites are generally high-priority and high potential risk.

**Agency:** California Department of Toxic Substances Control

**Phone Number:** 9163233400

**Date last updated:** 8/11/2016

**Date last checked:** 7/27/2016

**Distance searched:** 0.75 miles

**Sites:**

None Found

### **Cal-Superfund-Active**

**BEAP**

**Category:** State/Tribal CERCLIS Equivalent

**Description:** This database contains a listing of Federal Superfund Sites identified by the U.S. EPA where the DTSC is actively involved, either in a lead or support capacity, in the investigation and/or remediation currently in progress.

**Agency:** California Department of Toxic Substances Control

**Phone Number:** 9163233400

**Date last updated:** 8/11/2016

**Date last checked:** 7/27/2016

**Distance searched:** 1.25 miles

**Sites:**

None Found

---

### **Cal-Superfund-NFA**

#### **EnviroStor Database Superfund NFA Listing**

**Category:** State/Tribal CERCLIS Equivalent

**Description:** This database contains a listing of Federal Superfund Sites identified by the U.S. EPA where the DTSC is actively involved, either in a lead or support capacity in the investigation and/or remediation currently in progress. These particular cases have now received No Further Action.

**Agency:** California Department of Toxic Substances Control

**Phone Number:** 9163233400

**Date last updated:** 8/11/2016

**Date last checked:** 7/27/2016

**Distance searched:** 1.25 miles

**Sites:**

None Found

### **Cal-Superfund-Other**

#### **EnviroStor Database Superfund Other Listing**

**Category:** State/Tribal CERCLIS Equivalent

**Description:** This database contains a listing of Federal Superfund Sites identified by the U.S. EPA where DTSC is actively involved, either in a lead or support capacity in the investigation and/or remediation currently in progress.

**Agency:** California Department of Toxic Substances Control

**Phone Number:** 9163233400

**Date last updated:** 8/11/2016

**Date last checked:** 7/27/2016

**Distance searched:** 1.25 miles

**Sites:**

None Found

### **Cal-TierPer-CA**

#### **Tiered Permits**

**Category:** ERS Supplemental Govt Sources

**Description:** This database contains facilities with a Tiered Permit reported by the California Department of Toxic and Substance Control. These facilities manage waste not regulated under RCRA, but regulated as a hazardous waste by the State of California. These facilities include, but are not limited to recyclers, oil transfer stations, and precious metals recyclers.

**Agency:** California Department of Toxic and Substance Control.

**Phone Number:** 9163233400

**Date last updated:** 8/11/2016

**Date last checked:** 7/27/2016

**Distance searched:** 0.5 miles

**Sites:**

Duplicate Photo

MapID: [355](#) Listed

---

### Cal-VCP-Active

#### **EnviroStor Database VCP Active Listing**

**Category:** State/Tribal Voluntary Cleanup Sites

**Description:** This database contains a listing of sites with either confirmed or unconfirmed releases, and the project proponents have requested that DTSC oversee evaluation, investigation, and/or cleanup activities and have agreed to provide coverage for DTSC's costs.

**Agency:** California Department of Toxic Substances Control

**Phone Number:** 9163233400

**Date last updated:** 8/12/2016

**Date last checked:** 7/27/2016

**Distance searched:** 0.75 miles

**Sites:**

AVA Hollywood

MapID: [400](#) Listed

### Cal-VCP-NFA

#### **EnviroStor Database VCP NFA Listing**

**Category:** State/Tribal Voluntary Cleanup Sites

**Description:** This database contains a listing of sites where the confirmed or unconfirmed releases have been cleaned up and have been reported as receiving No Further Action.

**Agency:** California Department of Toxic Substances Control

**Phone Number:** 9163233400

**Date last updated:** 8/11/2016

**Date last checked:** 7/27/2016

**Distance searched:** 0.75 miles

**Sites:**

None Found

### Cal-VCP-Other

#### **EnviroStor Database VCP Other Listing**

**Category:** State/Tribal Voluntary Cleanup Sites

**Description:** This database contains a listing of sites with either confirmed or unconfirmed releases, and the project proponents have requested that DTSC oversee evaluation, investigation, and/or cleanup activities and have agreed to provide coverage for DTSC's costs.

**Agency:** California Department of Toxic Substances Control

**Phone Number:** 9163233400

**Date last updated:** 8/11/2016

**Date last checked:** 7/27/2016

**Distance searched:** 0.75 miles

**Sites:**

Snow White Cleaners

MapID: [394](#) Listed

### CBF-CA



**Considered Brownfield Sites**

**Category:** State/Tribal ASTM Other

**Description:** This database contains facilities that are considered Brownfields reported by the State Water Resource Controls Board.

**Agency:** State Water Resource Controls Board

**Phone Number:** 9163237905

**Date last updated:** 8/17/2016

**Date last checked:** 8/4/2016

**Distance searched:** 0.75 miles

**Sites:**

Paragon Cleaners	MapID: <a href="#">392</a>	Listed
Fountain-Vine Plaza	MapID: <a href="#">393</a>	Listed
Pacific Title and Art Studio	MapID: <a href="#">401</a>	Listed

**CDL-CA**

**Clandestine Drug Labs**

**Category:** ERS Supplemental Govt Sources

**Description:** This database contains a listing of Clandestine Drug Lab locations. This listing includes active and inactive cases, as well as, labs that need maintenance.

**Agency:** California Department of Toxic Substances Control

**Phone Number:** 9162556572

**Date last updated:** 5/18/2016

**Date last checked:** 5/11/2016

**Distance searched:** 0.313 miles

**Sites:**

IN FRONT OF 101 WILCOX AVE	MapID: <a href="#">100</a>	Listed
1818 N WHETLEY AVE, APT 108	MapID: <a href="#">158</a>	Listed

**CDL-US**

**National Clandestine Drug Lab Register**

**Category:** ERS Supplemental Govt Sources

**Description:** National Clandestine Drug Lab Register. This database contains a listing of addresses of some locations where law enforcement agencies reported they found chemicals or other items that indicated the presence of either clandestine drug laboratories or dumpsites.

**Agency:** Unites States Drug Enforcement Administration

**Phone Number:** 2023071000

**Date last updated:** 7/28/2015

**Date last checked:** 7/8/2015

**Distance searched:** 0.313 miles

**Sites:**

None Found

**CERCLIS-Archived-US**

**CERCLIS sites that have been archived**

**Category:** Federal CERCLIS NFRAP

**Description:** The Superfund Enterprise Management System (SEMS). The reports produced by SEMS contain information on the assessment and remediation of current and archived hazardous waste sites. The archived designation means that to the best of EPA's knowledge, assessment at a site has been completed and that EPA has determined no further steps will be taken to list this site on the National Priorities List (NPL), unless information indicates that this decision was not appropriate or other considerations require a recommendation for listing at a later time. Information provided to the previous CERCLIS Legacy System has been added to the details of the sites.

**Agency:** United States Environmental Protection Agency

**Phone Number:** 8004249346

**Date last updated:** 9/30/2016

**Date last checked:** 9/8/2016

**Distance searched:** 0.75 miles

**Sites:**

None Found

**CERCLIS-US**

**Comprehensive Environmental Response, Compensation, and Liability Information System**

**Category:** Federal CERCLIS

**Description:** The Superfund Enterprise Management System (SEMS). The reports produced by SEMS contain information on the assessment and remediation of current hazardous waste sites. Information provided to the previous CERCLIS Legal System has been added to the details of the sites.

**Agency:** United States Environmental Protection Agency

**Phone Number:** 8004249346

**Date last updated:** 9/30/2016

**Date last checked:** 9/8/2016

**Distance searched:** 0.75 miles

**Sites:**

None Found

**CERS-CA**

**California Environmental Reporting System (CERS)**

**Category:** State/Tribal ASTM Other

**Description:** The California Environmental Reporting System (CERS) is a statewide web-based system to support California Unified Program Agencies (CUPAs) and Participating Agencies (PAs) in electronically collecting and reporting various hazardous materials-related data as mandated by the California Health and Safety Code and new 2008 legislation (AB 2286). Under oversight by Cal/EPA, CUPAs implement Unified Program mandates that streamline and provide consistent regulatory activities. The database includes the following counties:

Contra Costa

Fresno

Humboldt

Mendocino

San Luis Obispo  
 Santa Clara  
 Sonoma  
 Sutter

**Agency:** California Environmental Protection Agency

**Phone Number:** 9164455049

**Date last updated:** 9/1/2016

**Date last checked:** 8/18/2016

**Distance searched:** 0.5 miles

**Sites:**

None Found

### CHMIRS-CA

#### California Hazardous Material Incident Report System

**Category:** Emergency Release Reports

**Description:** This database contains California's Haz Mat spill notifications reported to the California Office of Emergency Service.

**Agency:** Governor's Office of Emergency Service

**Phone Number:** 9168458768

**Date last updated:** 8/15/2016

**Date last checked:** 7/28/2016

**Distance searched:** 0.313 miles

**Sites:**

City of Los Angeles Sanitation Dept

MapID: [5](#) Listed

LA City FD

MapID: [95](#) Listed

City of Los Angeles

MapID: [116](#) Listed

city of la -bureau of sanitation

MapID: [125](#) Listed

L.A. Co. Fire

MapID: [160](#) Listed

Los Angeles Dept. of Water and Power

MapID: [190](#) Listed

NRC

MapID: [192](#) Listed

Los Angeles Bureau of Sanitation

MapID: [224](#) Listed

MTA

MapID: [236](#) Listed

### CHWF-CA

#### Commercial Offsite Hazardous Waste Facilities

**Category:** ERS Supplemental Govt Sources

**Description:** This list contains Commercial Recycling Facilities that accept hazardous materials/waste such as: Batteries, Plastics, Oil, Lamps, Metals, Paint related waste etc. Some of the facilities listed handle more than one material. For more information on the facility go to the Facility website listed on the details section.

**Agency:** Department of Toxic Substance Control

**Phone Number:** 8777869427

**Date last updated:** 5/4/2016

**Date last checked:** 5/2/2016

---

**Distance searched:** 0.75 miles

**Sites:**

None Found

### **City-AST-CA**

#### **Underground Storage Tanks**

**Category:** State/Tribal UST

**Description:** This database contains registered Aboveground Storage Tanks reported by city agencies. The following is contact information for the respective cities:

Alameda, Union City: 510-567-6704

Alameda, Hayward City: 510 583-4924

Alameda, San Leandro City: 510-577-3401

**Agency:** Local City Agencies

**Phone Number:** 7146698096

**Date last updated:** 6/6/2016

**Date last checked:** 9/1/2016

**Distance searched:** 0.5 miles

**Sites:**

None Found

### **City-CUPA-CA**

#### **Certified Unified Program Agency**

**Category:** State/Tribal ASTM Other

**Description:** The records in this database come from city CUPA listings. The CUPA program provides oversight for the following statewide environmental programs: Hazardous Waste, Hazardous Materials Business Plan, California Release Prevention Program, UST, AST, Onsite Hazardous Waste Treatment. The following is contact information for the respective CUPA cities:

Alameda, Union City: (510) 675-5367

Alameda, San Leandro City: (510) 577-3401

Alameda, Hayward City: (510) 583-4924

Sonoma, Santa Rosa City: (707) 543-3537

Sonoma, Healdsburg City: (707) 431-3125

Sonoma, Petaluma City: (707) 778-4389

Sonoma, Sebastopol City: (707) 431-3125

**Agency:** Local City Agencies

**Phone Number:** 7146698096

**Date last updated:** 6/6/2016

**Date last checked:** 9/1/2016

**Distance searched:** 0.5 miles

**Sites:**

None Found

### **City-Others-CA**

#### **Various City Files**

---

**Category:** State/Tribal ASTM Other

**Description:** This database contains facilities reported by city agencies. Respective database/listing name is mentioned in the details section of the occurrence.

Santa Clara – San Jose City: 408-535-7694

**Agency:** Local City Agencies

**Phone Number:** 7146698096

**Date last updated:** 9/23/2015

**Date last checked:** 9/1/2015

**Distance searched:** 0.5 miles

**Sites:**

None Found

### City-UST-CA

#### **Underground Storage Tanks**

**Category:** State/Tribal UST

**Description:** This database contains registered Underground Storage Tanks reported by city agencies. The following is contact information for the respective cities:

Alameda, Union City: 510-567-6704

Alameda, Berkeley City: 510-567-6704

Alameda, Hayward City: 510 583-4924

Alameda, San Leandro City: 510-577-3401

Los Angeles, El Segundo City: 310-524-2242

Los Angeles, Long Beach City: 562-570-4285

Los Angeles, Torrance City: 310-618-2872

Sonoma, Santa Rosa City: 707-565-6571

Kern, Bakersfield City: 661-862-8748

**Agency:** Local City Agencies

**Phone Number:** 7146698096

**Date last updated:** 6/6/2016

**Date last checked:** 9/1/2016

**Distance searched:** 0.5 miles

**Sites:**

None Found

### Coal-Ash-Dams-US

#### **Coal Ash Contaminated Sites and Hazard Dams**

**Category:** ERS Supplemental Govt Sources

**Description:** This database contains coal ash contaminated sites and hazard dams. Coal combustion waste sites have contaminated groundwater, wetlands, and rivers. The U.S. EPA rates coal ash ponds according to a National Inventory of Dams criteria that categorizes the ponds by the damage that would occur in the event of a dam failure. This database contains High Hazard and Significant Hazard dams.

**Agency:** EarthJustice

**Phone Number:** 8005846460

**Date last updated:** 10/20/2015

**Date last checked:** 10/12/2015

**Distance searched:** 0.75 miles

**Sites:**

None Found

**Controls-CA**

**Calsites with Deed Restrictions or other Controls**

**Category:** State/Tribal Inst/Eng Controls

**Description:** A deed restricted site is a property where DTSC has placed limits or requirements on future use of the property due to varying levels of cleanup possible, practical, or necessary at the site. The DTSC Site Mitigation and Brownfield's Reuse Program (SMBRP) list includes sites cleaned up under the program's oversight and generally does not include current or former hazardous waste facilities that required a hazardous waste facility permit. The list represents deed restrictions that are active. Some sites have multiple deed restrictions. Not all deed restrictions are available at this time.

**Agency:** California Department of Toxic Substances Control

**Phone Number:** 9162553745

**Date last updated:** 8/1/2016

**Date last checked:** 7/28/2016

**Distance searched:** 0.75 miles

**Sites:**

SNOW WHITE CLEANERS  
RESTRICTIONS ONLY

MapID: [394](#)

CERTIFIED O&M - LAND USE

**Controls-RCRA-US**

**Federal RCRA with Controls**

**Category:** Federal Inst/Eng Controls

**Description:** This database contains RCRA facilities that have Inst/Eng Controls placed on them as identified by the EPA.

**Agency:** United States Environmental Protection Agency

**Phone Number:** 8004249346

**Date last updated:** 9/30/2016

**Date last checked:** 9/6/2016

**Distance searched:** 0.75 miles

**Sites:**

None Found

**Controls-US**

**Controls List**

**Category:** Federal Inst/Eng Controls

**Description:** This database contains a listing of Voluntary Action Program Sites with Engineering Controls and/or Institutional Controls placed on them and were identified by the Environmental Protection Agency.

**Agency:** United States Environmental Protection Agency

**Phone Number:** 8004249346

**Date last updated:** 9/13/2016

---

**Date last checked:** 9/13/2016  
**Distance searched:** 0.75 miles  
**Sites:**  
None Found

### **CORTESE-CA**

#### **Cortese Hazardous Waste & Substances Sites List**

**Category:** State/Tribal ASTM Other

**Description:** The Hazardous Waste and Substances Sites (Cortese) List. These sites are active or backlogged on remediation and may also be listed on other CA databases. The specific database type was done to comply with the California Environmental Quality Act.

**Agency:** California Department of Toxic Substances Control

**Phone Number:** 8007286942

**Date last updated:** 8/5/2016

**Date last checked:** 7/29/2016

**Distance searched:** 0.5 miles

**Sites:**  
None Found

### **County-AST-CA**

#### **Aboveground Storage Tanks**

**Category:** State/Tribal UST

**Description:** This database contains registered Underground Storage Tanks reported by county agencies. The following is contact information for the respective counties:

Alameda: 510-567-6700

Amador: 209-223-6439

Butte: 530-538-7281

Contra Costa: 925-335-3200

Del Norte: 707-465-0426

Humboldt: 707-268-2204

Imperial: 760-352-0381

Inyo: 760-878-0264

Kern: 661-862-8748

Kings: 559-584-1411

Lake: 707-263-1164

Los Angeles: 626-458-5100

Marin: 415-473-7085

Merced: 209-381-1100

Mendocino: 707-234-6625

Mono: 760-924-1830

Napa: 707-253-4471

Orange: 714-433-6000

Placer: 530-745-2350

Riverside: 951 955-8980

San Bernardino: 909-386-8400

San Joaquin: 209-468-3451  
San Luis Obispo: 805-781-5544  
San Mateo: 650-372-6200  
Santa Clara: 408-918-3400  
Santa Cruz: 831-454-2022  
Solano: 707-784-6765  
Sonoma: 707-565-6571  
Sutter: 530-822-7400  
Tuolumne: 209-533-5633  
Trinity: 866-348-0028  
Ventura: 805-654-2815  
Yolo: 530-666-8646  
Yuba: 530-749-5450

**Agency:** Local County Agencies  
**Phone Number:** 7146698096  
**Date last updated:** 6/26/2016  
**Date last checked:** 9/1/2016  
**Distance searched:** 0.5 miles  
**Sites:**  
None Found

### County-BI-CA

#### **Business Inventory**

**Category:** ERS Supplemental Govt Sources

**Description:** This database contains Business Inventory listing reported by county agencies of California. List includes Hazardous Materials Business Plan, hazardous waste generators, and underground storage tanks

San Mateo: 650-372-6200

**Agency:** Local County Agencies

**Phone Number:** 7146698096

**Date last updated:** 8/14/2015

**Date last checked:** 9/1/2016

**Distance searched:** 0.5 miles

**Sites:**

None Found

### County-Hist-CA

#### **Historic County Listings**

**Category:** State/Tribal ASTM Other

**Description:** This database contains historic databases reported by county agencies.

San Diego: 619-505-6921

**Agency:** Local County Agencies

**Phone Number:** 7146698096

**Date last updated:** Historical Database

**Date last checked:** N/A



---

**Distance searched:** 0.5 miles

**Sites:**

None Found

**County-LUST-CA**

**Leaking Underground Storage Tanks**

**Category:** State/Tribal LUST

**Description:** This database contains leaking underground storage tanks reported by county agencies in California. The reporting agency has not provided the status, the case has been referred to the SWRCB, or the agency no longer updates their LUST database and has referred us to Geotracker. The following is contact information for the respective counties:

Alameda: 510-567-6700

Riverside: 951 955-8980

San Joaquin: 209-468-3451

Sonoma: 707-565-6571

Stanislaus: 209-525-6700

Ventura: 805-654-2815

**Agency:** Local County Agencies

**Phone Number:** 7146698096

**Date last updated:** 6/26/2016

**Date last checked:** 6/24/2016

**Distance searched:** 0.75 miles

**Sites:**

None Found

**County-LUST-Closed-CA**

**Leaking Underground Storage Tanks, Closed Cases**

**Category:** State/Tribal LUST

**Description:** This database contains leaking underground storage tanks reported by county agencies in California. The following is contact information for the respective counties:

Alameda: 510-567-6700

Del Norte: 707-465-0426

Humboldt: 707-268-2212

Napa: 707-253-4471

Riverside: 951 955-8980

San Francisco: 415-252-3900

San Mateo: 650-372-6200

Santa Clara: 408-918-3400

Sonoma: 707-565-6571

Orange: 714-433-6000

San Diego: 858-505-6818

San Joaquin: 209-468-3451

Solano: 707-784-3314

Stanislaus: 209-525-6700

Tulare: 559-624-7400

---

**Agency:** Local County Agencies  
**Phone Number:** 7146698096  
**Date last updated:** 6/26/2016  
**Date last checked:** 9/1/2016  
**Distance searched:** 0.5 miles  
**Sites:**  
None Found

### **County-LUST-Open-CA**

#### **Leaking Underground Storage Tanks, Open Cases**

**Category:** State/Tribal LUST

**Description:** This database contains leaking underground storage tanks reported by county agencies in California. The following is contact information for the respective counties:

Alameda: 510-567-6700  
Del Norte: 707-465-0426  
Humboldt: 707-268-2212  
Napa: 707-253-4471  
Riverside: 951 955-8980  
San Francisco: 415-252-3900  
San Mateo: 650-372-6200  
Santa Clara: 408-918-3400  
Sonoma: 707-565-6571  
Orange: 714-433-6000  
San Diego: 858-505-6818  
San Joaquin: 209-468-3451  
Solano: 707-784-3314  
Stanislaus: 209-525-6700  
Tulare: 559-624-7400

**Agency:** Local County Agencies  
**Phone Number:** 7146698096  
**Date last updated:** 9/2/2016  
**Date last checked:** 9/1/2016  
**Distance searched:** 0.75 miles  
**Sites:**  
None Found

### **County-Others-CA**

#### **Various County Files**

**Category:** State/Tribal ASTM Other

**Description:** This database contains facilities reported by county agencies. Respective database/listing name is mentioned in the details section of the occurrence.

Sacramento: 916-875-8484  
San Joaquin: 209-468-3420  
Ventura: 805-654-2815  
Solano: 707-784-6765

Napa: 707-253-4471  
Alameda: 510-567-6700  
Placer: 530-745-2350  
Contra Costa: 925-313-6636  
San Bernardino: 909-386-8401  
Riverside: 951-358-7018  
Orange: 714-433-6000  
Los Angeles: 626-458-5100  
San Diego: 858-874-7000  
Shasta: 530-225-5787

**Agency:** Local County Agencies

**Phone Number:** 7146698096

**Date last updated:** 9/2/2016

**Date last checked:** 9/1/2016

**Distance searched:** 0.5 miles

**Sites:**

None Found

### **County-SLIC-Closed-CA**

#### **County SLIC Sites**

**Category:** Emergency Release Reports

**Description:** This database contains SLIC sites reported by county agencies. The following is contact information for the respective counties:

Alameda: 510-567-6700

Solano: 707-784-6765

**Agency:** Local County Agencies

**Phone Number:** 7146698096

**Date last updated:** 9/2/2016

**Date last checked:** 9/1/2016

**Distance searched:** 0.5 miles

**Sites:**

None Found

### **County-SLIC-Open-CA**

#### **County SLIC Sites**

**Category:** Emergency Release Reports

**Description:** This database contains SLIC sites reported by county agencies. The following is contact information for the respective counties:

Alameda: 510-567-6700

Solano: 707-784-6765

**Agency:** Local County Agencies

**Phone Number:** 7146698096

**Date last updated:** 9/2/2016

**Date last checked:** 9/1/2016

**Distance searched:** 0.75 miles

---

**Sites:**

None Found

**County-SML-CA****County Site Mitigation Unit List**

**Category:** State/Tribal ASTM Other

**Description:** This database contains sites listed by the Site Mitigation Unit program at various county agencies. The following is contact information for the respective counties:

Santa Barbara: 805-346-8359

Santa Cruz: 831-454-2761

San Joaquin: 209-468-3451

Solano: 707-784-6765

**Agency:** Local County Agencies

**Phone Number:** 7146698096

**Date last updated:** 9/2/2016

**Date last checked:** 9/1/2016

**Distance searched:** 0.75 miles

**Sites:**

None Found

**County-SWF-CA****County Solid Waste Facilities**

**Category:** State/Tribal Landfill/Solid Waste

**Description:** This database contains a listing of solid waste facilities reported by county agencies. The following is the contact information for the respective counties:

Alameda: 510-567-6790

Los Angeles: 888-253-2652

Napa: 707-253-4471

San Diego: 858-694-2801

**Agency:** Local County Agencies

**Phone Number:** 7146698096

**Date last updated:** 9/2/2016

**Date last checked:** 9/1/2016

**Distance searched:** 0.75 miles

**Sites:**

None Found

**County-UST-CA****Underground Storage Tanks**

**Category:** State/Tribal UST

**Description:** This database contains registered Underground Storage Tanks reported by county agencies. The following is contact information for the respective counties:

Alameda: 510-567-6700

Amador: 209-223-6439

Butte: 530-538-7281  
Contra Costa: 925-335-3200  
Del Norte: 707-465-0426  
Humboldt: 707-268-2204  
Imperial: 760-352-0381  
Inyo: 760-878-0264  
Kern: 661-862-8748  
Kings: 559-584-1411  
Lake: 707-263-1164  
Los Angeles: 626-458-5100  
Marin: 415-473-7085  
Merced: 209-381-1100  
Mendocino: 707-234-6625  
Mono: 760-924-1830  
Napa: 707-253-4471  
Orange: 714-433-6000  
Placer: 530-745-2350  
Riverside: 951 955-8980  
San Bernardino: 909-386-8400  
San Joaquin: 209-468-3451  
San Luis Obispo: 805-781-5544  
San Mateo: 650-372-6200  
Santa Clara: 408-918-3400  
Santa Cruz: 831-454-2022  
Solano: 707-784-6765  
Sonoma: 707-565-6571  
Sutter: 530-822-7400  
Tuolumne: 209-533-5633  
Trinity: 866-348-0028  
Ventura: 805-654-2815  
Yolo: 530-666-8646  
Yuba: 530-749-5450

**Agency:** Local County Agencies

**Phone Number:** 7146698096

**Date last updated:** 9/2/2016

**Date last checked:** 9/1/2016

**Distance searched:** 0.5 miles

**Sites:**

None Found

### **CUPA-CA**

**Certified Unified Program Agency**

**Category:** State/Tribal ASTM Other

**Description:** The records in this database come from county CUPA listings. The CUPA program provides oversight for the following statewide environmental programs: Hazardous Waste, Hazardous Materials Business Plan, California Release Prevention Program, UST, AST, Onsite Hazardous Waste Treatment. The following is contact information for the respective CUPA counties:

Alpine: 530-694-2235  
Amador: 209-223-6439  
Butte: 530-538-7281  
Calaveras: 209-754-6399  
Colusa: 530-458-0395  
Del Norte: 707-465-0426  
El Dorado: 530-621-5300  
Fresno: 559-600-3271  
Humboldt: 707-445-6215  
Imperial: 760-352-0381  
Inyo: 760-878-0238  
King: 559-584-1411  
Lake: 707-263-1164  
Madera: 559-675-7823  
Marin: 415-473-7085  
Mendocino: 707-234-6625  
Merced: 209-381-1100  
Mono: 760-924-1830  
Monterey: 831-755-4511  
Napa: 707-253-4471  
Nevada: 530-265-7134  
San Bernardino: 909-386-8401  
San Diego: 858-505-6880  
San Luis Obispo: 805-781-5544  
Santa Clara: 408-918-3400  
Santa Cruz: 831-454-2022  
Shasta: 530-225-5787  
Solano: 707-784-3314  
Sonoma: 707-565-1152  
Sutter: 530-822-7400  
Trinity: 866-348-0028  
Tuolumne: 209-533-5633  
Ventura: 805-654-2823  
Yuba: 530-749-5450

**Agency:** Local County Agencies

**Phone Number:** 7146698096

**Date last updated:** 9/2/2016

**Date last checked:** 9/1/2016

**Distance searched:** 0.5 miles

**Sites:**

None Found

**Dams-CA**

**California Dams**

**Category:** ERS Supplemental Govt Sources

**Description:** This database contains dam locations in California. The data is provided by the University of Arizona Institutional Repository and has not been updated since 1996.

**Agency:** United States Environmental Protection Agency

**Phone Number:** 2022607301

**Date last updated:** Historical Database

**Date last checked:** N/A

**Distance searched:** 0.5 miles

**Sites:**

None Found

**DCF2-CA**

**Dry Cleaners**

**Category:** ERS Supplemental Govt Sources

**Description:** This database contains dry cleaner locations reported by Reference USA GOV.

**Agency:** Reference USA GOV

**Phone Number:** 8005555211

**Date last updated:** 5/4/2016

**Date last checked:** 4/29/2016

**Distance searched:** 0.5 miles

**Sites:**

Casablanca Cleaner	MapID: <a href="#">72</a>	Listed
Abe's Dry Cleaners-Leather	MapID: <a href="#">83</a>	Listed
Maytag Highlander Laundry Ctr	MapID: <a href="#">128</a>	Listed
Song Sok Jin	MapID: <a href="#">188</a>	Listed
Casablanca Cleaner	MapID: <a href="#">189</a>	Listed
Bubbles Dry Cleaners	MapID: <a href="#">207</a>	Listed
Lido Cleaners Laundry	MapID: <a href="#">247</a>	Listed
Julie's Cleaners	MapID: <a href="#">284</a>	Listed
Henry Cleaners	MapID: <a href="#">284</a>	Listed
Las Palmas Professional Clnrs	MapID: <a href="#">288</a>	Listed
White Glove Cleaning	MapID: <a href="#">293</a>	Listed
Paradise Cleaners	MapID: <a href="#">372</a>	Listed
Service Master By Eddie Inc	MapID: <a href="#">374</a>	Listed
All Pro Quality Cleaning Svc	MapID: <a href="#">374</a>	Listed
Studio Club Cleaners	MapID: <a href="#">378</a>	Listed
Paragon Cleaners	MapID: <a href="#">391</a>	Listed

**Debris-US**

**Debris Sites**

**Category:** Federal Solid Waste

---

**Description:** This database contains the Torres Martinez Reservation Illegal dump sites reported by the United States Environmental Protection Agency.

**Agency:** United States Environmental Protection Agency

**Phone Number:** 8004249346

**Date last updated:** Historical Database

**Date last checked:** N/A

**Distance searched:** 0.75 miles

**Sites:**

None Found

### Deed-CA

#### **Deed Restrictions/Land Use Restrictions**

**Category:** State/Tribal Inst/Eng Controls

**Description:** This database includes sites as reported by the State Water Resource Control Board to have a deed restriction/land use restriction and or covenant.

**Agency:** State Water Resource Control Board

**Phone Number:** 9163415455

**Date last updated:** 8/5/2016

**Date last checked:** 8/1/2016

**Distance searched:** 0.75 miles

**Sites:**

None Found

### Delisted-NPL-US

#### **Delisted NPL Sites**

**Category:** Federal Delisted NPL

**Description:** The Superfund Enterprise Management System (SEMS). The reports produced by SEMS contain information on the assessment and remediation of current hazardous waste sites. This database contains a listing of Delisted NPL sites. These are facilities that have been removed from the NPL list. The EPA may delete a final NPL site if it determines that no further response is required to protect human health or the environment.

**Agency:** United States Environmental Protection Agency

**Phone Number:** 8004249346

**Date last updated:** 9/30/2016

**Date last checked:** 9/8/2016

**Distance searched:** 1.25 miles

**Sites:**

None Found

### DPR-CA

#### **Pesticide Regulation Licenses**

**Category:** ERS Supplemental Govt Sources

**Description:** This database contains businesses that have been issued a Department of Regulation Pesticide license as reported by the California Department of Pesticide Regulation.



**Agency:** California Department of Pesticide Regulation

**Phone Number:** 9164454038

**Date last updated:** 5/18/2016

**Date last checked:** 5/4/2016

**Distance searched:** 0.5 miles

**Sites:**

None Found

### DryCleaners-CA

#### **Dry Cleaner Facilities**

**Category:** ERS Supplemental Govt Sources

**Description:** This database contains a listing of drycleaners reported by the California Department of Toxic Substances Control.

**Agency:** California Department of Toxic Substances Control

**Phone Number:** 8007286942

**Date last updated:** 4/29/2016

**Date last checked:** 4/19/2016

**Distance searched:** 0.5 miles

**Sites:**

CHAMP GOLDEN TOUCH CLEANERS	MapID: <a href="#">169</a>	Listed
GOLDEN TOUCH CLEANERS	MapID: <a href="#">222</a>	Listed
VINE-C INC DBA LIDO CLEANERS	MapID: <a href="#">247</a>	Listed
LIDO CLEANERS	MapID: <a href="#">247</a>	Listed
LIDO CLEANERS	MapID: <a href="#">252</a>	Listed
STUDIO CLEANERS & TAILORS	MapID: <a href="#">280</a>	Listed
ROSE CLEANERS	MapID: <a href="#">284</a>	Listed
ROSE CLEANERS	MapID: <a href="#">284</a>	Listed
LAS PALMAS CLEANERS	MapID: <a href="#">288</a>	Listed
ROSE CLEANERS	MapID: <a href="#">291</a>	Listed
HENRY'S CLEANERS	MapID: <a href="#">291</a>	Listed
CLEANERLAND CLEANERS	MapID: <a href="#">366</a>	Listed
CLEANERLAND CLEANERS	MapID: <a href="#">366</a>	Listed
CLEANERLAND CLEANERS	MapID: <a href="#">366</a>	Listed
SUPERIOR & PARADISE CLEANERS LLC	MapID: <a href="#">372</a>	Listed
STUDIO CLUB CLEANERS	MapID: <a href="#">373</a>	Listed
STUDIO CLUB CLEANERS	MapID: <a href="#">378</a>	Listed
HOLLYWOOD HILLS CLEANERS INC	MapID: <a href="#">383</a>	Listed
PARAGON CLEANERS	MapID: <a href="#">392</a>	Listed

### EGRID-US

#### **Emissions & Generation Resource Facilities**

**Category:** ERS Supplemental Govt Sources

**Description:** Emissions & Generation Resource Integrated Database (eGRID) is a comprehensive source of data on the environmental characteristics of almost all electric power generated in the United States.

**Agency:** United States Environmental Protection Agency

**Phone Number:** 2023439340

**Date last updated:** 11/24/2015

**Date last checked:** 11/12/2015

**Distance searched:** 0.75 miles

**Sites:**

None Found

### ENF-CA

#### **Enforcement Actions Data**

**Category:** State/Tribal ASTM Other

**Description:** This database contains facilities that have been assigned an Enforcement Action by the California State Water Resources Control Board.

**Agency:** California State Water Resources Control Board

**Phone Number:** 9163415808

**Date last updated:** 5/6/2016

**Date last checked:** 7/27/2016

**Distance searched:** 0.5 miles

**Sites:**

BOB SMITH VOLKSWAGEN

MapID: [74](#) Listed

SUNSET LANDMARK

MapID: [89](#) Listed

LIDO CLEANERS

MapID: [246](#) Listed

MOBIL STATION 18-HXW

MapID: [342](#) Listed

HOLLYWOOD HILLS CLEANERS

MapID: [381](#) Listed

PARAGON CLEANERS

MapID: [392](#) Listed

### ENF-Wastewater-CA

#### **Wastewater Enforcement Actions**

**Category:** ERS Supplemental Govt Sources

**Description:** This data set lists active and historical enforcement actions records that are stored in the California Integrated Water Quality System (CIWQS). Enforcement actions are generally issued in response to one or more instances of non-compliance (violations) of a base regulatory measure. Enforcement actions can be monetary or non-monetary.

**Agency:** State Water Resource Control Board

**Phone Number:** 8667924977

**Date last updated:** 8/12/2016

**Date last checked:** 7/15/2016

**Distance searched:** 0.5 miles

**Sites:**

Clarett West Development (dewatering)

MapID: [277](#) Historical

### EPA-Watch-List-US

## **EPA Watch List**

**Category:** ERS Supplemental Govt Sources

**Description:** This database contains facilities listed on the Clean Air Act, Clean Water Act, and RCRA Watch List. These reports are now considered archived and will no longer be updated. Being on the Watch List may not mean that the facility has actually violated the law only that an evaluation or investigation by EPA or a state or local environmental agency has led those organizations to allege that an unproven violation has in fact occurred. The Watch List does not identify which alleged violations of environmental laws may pose the greatest risk to public health or the environment. It is an automated report based on data from the Air Facility System (AFS), which is used by federal, state and local agencies to track environmental enforcement and compliance information.

**Agency:** United States Environmental Protection Agency

**Phone Number:** 2025661667

**Date last updated:** Historical Database

**Date last checked:** N/A

**Distance searched:** 0.5 miles

**Sites:**

None Found

## **ERNS-US**

### **Emergency Response Notification System**

**Category:** Federal ERNS

**Description:** The primary function of the National Response Center is to serve as the sole national point of contact for reporting all oil, chemical, radiological, biological, and etiological discharges into the environment anywhere in the United States and its territories. This database contains a listing of discharge locations.

**Agency:** National Response Center

**Phone Number:** 8004248802

**Date last updated:** 6/22/2016

**Date last checked:** 9/13/2016

**Distance searched:** 0.313 miles

**Sites:**

Name not provided by Agency/Source

MapID: [5](#) Listed

Name not provided by Agency/Source

MapID: [116](#) Listed

Name not provided by Agency/Source

MapID: [190](#) Listed

MACELLI'S RESTAURANT

MapID: [224](#) Listed

## **FA-HW-CA**

### **Financial Assurance, Hazardous Waste**

**Category:** ERS Supplemental Govt Sources

**Description:** This database contains Financial Assurance facilities under the Hazardous Waste program reported by the California Department of Toxic Substances Control.

**Agency:** California Department of Toxic Substances Control

**Phone Number:** 9163233400

---

**Date last updated:** 10/1/2015  
**Date last checked:** 9/24/2015  
**Distance searched:** 0.313 miles  
**Sites:**  
None Found

### **FA-HW-US**

#### **Financial Assurance, Hazardous Waste**

**Category:** ERS Supplemental Govt Sources

**Description:** This database contains Financial Assurance facilities listed under the Hazardous Waste program as reported by the United States Environmental Protection Agency.

**Agency:** United States Environmental Protection Agency

**Phone Number:** 8004249346

**Date last updated:** 7/27/2015

**Date last checked:** 6/23/2015

**Distance searched:** 0.313 miles

**Sites:**  
None Found

### **FA-SWF-CA**

#### **Financial Assurance, Solid Waste Facilities**

**Category:** ERS Supplemental Govt Sources

**Description:** This database contains Financial Assurance facilities under the Solid Waste program reported by the California Department of Resources Recycling and Recovery.

**Agency:** California Department of Resources Recycling and Recovery

**Phone Number:** 9163416320

**Date last updated:** 8/22/2016

**Date last checked:** 7/25/2016

**Distance searched:** 0.313 miles

**Sites:**  
None Found

### **FEMA-UST-US**

#### **FEMA Underground Storage Tanks**

**Category:** Federal UST

**Description:** This database contains Federal Emergency Management Agency (FEMA) owned and operated underground storage tanks. The report was published in 2006.

**Agency:** United States Environmental Protection Agency

**Phone Number:** 7036037165

**Date last updated:** Historical Database

**Date last checked:** N/A

**Distance searched:** 0.5 miles

**Sites:**  
None Found

## **FRS-US**

### **Facility Registry Index (FINDS)**

**Category:** ERS Supplemental Govt Sources

**Description:** The Facility Registry System (FRS) is a centrally managed database that identifies facilities, sites or places subject to environmental regulations or of environmental interest.

**Agency:** United States Environmental Protection Agency

**Phone Number:** 2022720167

**Date last updated:** 8/3/2015

**Date last checked:** 7/8/2015

**Distance searched:** 0.313 miles

#### **Sites:**

MCDONALD/WRIGHT BUILDING	MapID: <a href="#">43</a>	Listed
LA HOLLYWOOD REGIONAL LIBRARY	MapID: <a href="#">59</a>	Listed
PRESTIGE AUTO BODY	MapID: <a href="#">60</a>	Listed
COPY MASTER	MapID: <a href="#">66</a>	Listed
CERTIFIED PRINTERS	MapID: <a href="#">69</a>	Listed
CVS PHARMACY NO 9624	MapID: <a href="#">71</a>	Listed
BOB SMITH	MapID: <a href="#">74</a>	Listed
HOLLYWOOD MERCEDES BENZ	MapID: <a href="#">77</a>	Listed
LANCE ROBBINS MANAGEMENT	MapID: <a href="#">99</a>	Listed
JACK IN THE BOX #3173	MapID: <a href="#">102</a>	Listed
SELMA AVE ELEMENTARY SCHOOL	MapID: <a href="#">136</a>	Listed
GRAPHICS HILLSIDE	MapID: <a href="#">140</a>	Listed
HOLLYWOOD PRINTWORKS	MapID: <a href="#">155</a>	Listed
CENTER STAGE ADVERTISING	MapID: <a href="#">167</a>	Listed
CHAMP GOLDEN TOUCH CLEANERS	MapID: <a href="#">169</a>	Listed
MOSES BODY SHOP	MapID: <a href="#">178</a>	Listed
WALGREENS #15278	MapID: <a href="#">179</a>	Listed
LA HOLLYWOOD POLICE STATION GARAGE	MapID: <a href="#">216</a>	Listed
COPYMAT	MapID: <a href="#">231</a>	Listed
SERVICE STATION - 135363	MapID: <a href="#">233</a>	Listed
HOLLYWOOD MAIN NO 2562	MapID: <a href="#">239</a>	Listed

## **FTTS-ENF-US**

### **FIFRA/TSCA Tracking System (FTTS) Enforcement Actions**

**Category:** Federal ASTM Other

**Description:** The FIFRA/TSCA Tracking System (FTTS) is a regional system used to track compliance activities such as inspections, case review, enforcement actions taken, samples collected, and pesticide grants and cooperative agreement information. The compliance monitoring and enforcement activities are tracked from the time an inspector conducts (or schedules) an inspection until the time the case is closed or the enforcement action is settled. Specific legal citations include, but are not limited to: Federal Insecticide, Fungicide and Rodenticide Act (FIFRA), Toxic Substances Control Act (TSCA), and Emergency Planning and Community Right-to-Know Act (EPCRA).

**Agency:** United States Environmental Protection Agency

**Phone Number:** 2025642501

**Date last updated:** Historical Database

**Date last checked:** N/A

**Distance searched:** 0.313 miles

**Sites:**

LANCE ROBBINS MANAGEMENT

MapID: [99](#) Listed

### **FTTS-INSP-US**

#### **FIFRA/TSCA Tracking System (FTTS) Inspections**

**Category:** ERS Supplemental Govt Sources

**Description:** The FIFRA/TSCA Tracking System (FTTS) is a regional system used to track compliance activities such as inspections, case review, enforcement actions taken, samples collected, and pesticide grants and cooperative agreement information. The compliance monitoring and enforcement activities are tracked from the time an inspector conducts (or schedules) an inspection until the time the case is closed or the enforcement action is settled. Specific legal citations include, but are not limited to: Federal Insecticide, Fungicide and Rodenticide Act (FIFRA), Toxic Substances Control Act (TSCA), and Emergency Planning and Community Right-to-Know Act (EPCRA).

**Agency:** United States Environmental Protection Agency

**Phone Number:** 2025642501

**Date last updated:** Historical Database

**Date last checked:** N/A

**Distance searched:** 0.313 miles

**Sites:**

None Found

### **FUDS-US**

#### **Formerly Used Defense Sites**

**Category:** ERS Supplemental Govt Sources

**Description:** The Department of Defense (DoD) is responsible for environmental restoration of properties that were formerly owned by, leased to or otherwise possessed by the United States and under the jurisdiction of the Secretary of Defense. Such properties are known as Formerly Used Defense Sites (FUDS). The Army is the executive agent for the program and the U.S. Army Corps of Engineers manages and directs the program's administration. The scope and magnitude of the FUDS program are significant, with more than 9,900 properties identified for potential inclusion in the program. Information about the origin and extent of contamination, land transfer issues, past and present property ownership, and program policies must be evaluated before DoD considers a property eligible for Defense Environment Restoration Account (DERA) funding under the FUDS program. Environmental cleanup procedures at FUDS are similar to those at active DoD installations.

**Agency:** Department of Defense

**Phone Number:** 2025284285

**Date last updated:** 8/30/2016

**Date last checked:** 8/30/2016

**Distance searched:** 1.25 miles

---

**Sites:**

None Found

**Haulers-CA****Registered Waste Tire Haulers Listing**

**Category:** ERS Supplemental Govt Sources

**Description:** This database contains a listing of listing of registered waste tire haulers.

**Agency:** California Department of Resources Recycling and Recovery

**Phone Number:** 9163416422

**Date last updated:** 4/21/2016

**Date last checked:** 4/14/2016

**Distance searched:** 0.313 miles

**Sites:**

None Found

**HazWaste-CA****Hazardous Waste Sites**

**Category:** State/Tribal ASTM Other

**Description:** This database contains a listing of Hazardous Waste Sites tracked by DTSC. The majority of the sites are no longer in operation.

**Agency:** California Department of Toxic Substance Control

**Phone Number:** 9163233400

**Date last updated:** 8/1/2016

**Date last checked:** 7/28/2016

**Distance searched:** 0.5 miles

**Sites:**

None Found

**Hist-AFS2-US****Air Facility System for Clean Air Act stationary sources**

**Category:** ERS Supplemental Govt Sources

**Description:** AFS contains emissions, compliance, and enforcement data on stationary sources of air pollution. Regulated sources cover a wide spectrum; from large industrial facilities to relatively small operations such as dry cleaners (automobiles and other mobile air pollution sources are tracked by a different AIRS subsystem (AMS).

**Agency:** United States Environmental Protection Agency

**Phone Number:** 2025645962

**Date last updated:** Historical Database

**Date last checked:** N/A

**Distance searched:** 0.5 miles

**Sites:**

None Found

---

**Hist-AFS-US****Air Facility System for Clean Air Act stationary sources****Category:** ERS Supplemental Govt Sources**Description:** AFS contains emissions, compliance, and enforcement data on stationary sources of air pollution. Regulated sources cover a wide spectrum; from large industrial facilities to relatively small operations such as dry cleaners (automobiles and other mobile air pollution sources are tracked by a different AIRS subsystem (AMS)).**Agency:** United States Environmental Protection Agency**Phone Number:** 2025645962**Date last updated:** Historical Database**Date last checked:** N/A**Distance searched:** 0.5 miles**Sites:**

None Found

**Hist-Agriculture****Ranches/Farms, Livestock/Agriculture****Category:** ERS Exclusive Historic Sources**Description:** ERS has compiled proprietary lists of MILLIONS of records dating back to the 1800's that have shown up in historic resources and based on their classification, may have used hazardous materials or petroleum products. This listing includes sites such as: Ranches, Farms, Livestock, and/or Agriculture.**Agency:** Environmental Record Search (ERS)**Phone Number:** 8003772430**Date last updated:** Historical Database**Date last checked:** N/A**Distance searched:** 0.313 miles**Sites:**

URBANTAILS.NET

MapID: [116](#) Listed

URBANTAILS.NET

MapID: [116](#) Listed**Hist-AST-CA****Historical Aboveground Storage Tanks****Category:** ERS Supplemental Govt Sources**Description:** This database contains aboveground storage tanks. This is a historical database compiled by the State Water Resource Control Board in 1998.**Agency:** State Water Resource Controls Board**Phone Number:** 9162274364**Date last updated:** Historical Database**Date last checked:** N/A**Distance searched:** 0.5 miles**Sites:**

None Found



## Hist-Auto Dealers

### **Auto and Truck Dealers**

**Category:** ERS Exclusive Historic Sources

**Description:** ERS has compiled proprietary lists of MILLIONS of records dating back to the 1800's that have shown up in historic resources and based on their classification, may have used hazardous materials or petroleum products. This listing includes Auto Dealers.

**Agency:** Environmental Record Search (ERS)

**Phone Number:** 8003772430

**Date last updated:** Historical Database

**Date last checked:** N/A

**Distance searched:** 0.313 miles

#### **Sites:**

Hornburg Jaguar	MapID: <a href="#">62</a>	Listed
Galpin Studio Rentals	MapID: <a href="#">74</a>	Listed
GALPIN MOTORS	MapID: <a href="#">74</a>	Listed
STUTZ INTERNATIONAL	MapID: <a href="#">108</a>	Listed
Stepans Automotive	MapID: <a href="#">208</a>	Listed

## Hist-Auto Repair

### **Automotive Repair**

**Category:** ERS Exclusive Historic Sources

**Description:** ERS has compiled proprietary lists of MILLIONS of records dating back to the 1800's that have shown up in historic resources and based on their classification, may have used hazardous materials or petroleum products. This listing includes sites such as: Auto Repair and Tire Dealers.

**Agency:** Environmental Record Search (ERS)

**Phone Number:** 8003772430

**Date last updated:** Historical Database

**Date last checked:** N/A

**Distance searched:** 0.5 miles

#### **Sites:**

HOLLYWOOD AUTO BODY SHOP	MapID: <a href="#">9</a>	Listed
STEPANS AUTOMOTIVE	MapID: <a href="#">208</a>	Listed
ABES AUTO CTR	MapID: <a href="#">253</a>	Listed
FIAT INTERNATIONAL	MapID: <a href="#">269</a>	Listed
SPEEDWAY IMPORTS	MapID: <a href="#">269</a>	Listed
TAXIS WELCOME	MapID: <a href="#">269</a>	Listed
BERTS GARAGE	MapID: <a href="#">269</a>	Listed
LE MANS AUTO CTR INC	MapID: <a href="#">281</a>	Listed
FUNK BROTHERS	MapID: <a href="#">305</a>	Listed
C & C MASTERCARE AUTOMOTIVE	MapID: <a href="#">307</a>	Listed
NETWORK AUTO BODY INC	MapID: <a href="#">309</a>	Listed
M T AUTOMOTIVE	MapID: <a href="#">320</a>	Listed
DISCOUNT TIRE CO	MapID: <a href="#">334</a>	Listed
Discount Tire Ctr	MapID: <a href="#">334</a>	Listed
GOODYEAR CO	MapID: <a href="#">334</a>	Listed

Pep Boys Supercenter	MapID: <a href="#">341</a>	Listed
PEP BOYS MANNY MOE & JACK	MapID: <a href="#">341</a>	Listed
DISCOUNT TIRE CENTERS HOLLYWOOD	MapID: <a href="#">352</a>	Listed
JERRYS GARAGE INC	MapID: <a href="#">370</a>	Listed
CESARS AUTO REPAIR	MapID: <a href="#">390</a>	Listed

## Hist-AWS-CA

### Annual Workplan Sites

**Category:** ERS Supplemental Govt Sources

**Description:** This database is provided by the Cal. Environmental Protection Agency, Dept. of Toxic Substances Control. Annual Work Plan (AWP) sites and sites where Preliminary Endangerment Assessments are a high priority are included.

**Agency:** California Environmental Protection Agency, Department of Toxic Substances Control

**Phone Number:** 9163233400

**Date last updated:** Historical Database

**Date last checked:** N/A

**Distance searched:** 0.5 miles

**Sites:**

None Found

## Hist-CA

### Previously Listed California Sites

**Category:** ERS Supplemental Govt Sources

**Description:** ERS has compiled records that have been previously listed in other agency databases. When ERS updates an agency database, if there is a record that was in the older version but the record is not found in the newer version, it is put into this database. The site may have been completely removed, or there was a significant change in the record such as Name, ID, or Address. The information from the old listing is preserved in this database along with which database it was originally in. It is also possible that it was moved from one database to another such as a LUST Open site receiving closure and now being listed in the LUST Closed database.

**Agency:** Environmental Record Search (ERS)

**Phone Number:** 8003772430

**Date last updated:** Historical Database

**Date last checked:** N/A

**Distance searched:** 0.313 miles

**Sites:**

HOLLYWOOD AUTO BODY CENTER	MapID: <a href="#">9</a>	No Longer Listed
US POSTAL SERVICE/HOLLYWOOD STATION	MapID: <a href="#">11</a>	No Longer Listed
SIGNATURE REPRODUCTION	MapID: <a href="#">17</a>	No Longer Listed
SCHRADER APTS LLC	MapID: <a href="#">26</a>	No Longer Listed
COPY MASTER	MapID: <a href="#">34</a>	No Longer Listed
DIRECTOR'S BUREAU LLC	MapID: <a href="#">37</a>	No Longer Listed
Bernard's Valet	MapID: <a href="#">40</a>	No Longer Listed
COPY MASTER CORP	MapID: <a href="#">42</a>	Name Changed

THE LA GAY & LESBIAN CENTER	MapID: <a href="#">43</a>	No Longer Listed
Coast Parking Inc	MapID: <a href="#">45</a>	No Longer Listed
GREAT LAKE COMPANIES	MapID: <a href="#">46</a>	No Longer Listed
HORNBURG JAGUAR	MapID: <a href="#">62</a>	No Longer Listed
CVS PHARMACY NO 9624	MapID: <a href="#">71</a>	No Longer Listed
BOB SMITH VOLKSWAGEN	MapID: <a href="#">74</a>	No Longer Listed
BOB SMITH VOLKSWAGEN	MapID: <a href="#">74</a>	No Longer Listed
ENCORE HALL SENIOR HOUSING LP	MapID: <a href="#">82</a>	No Longer Listed
C I M EISEN HOLLYWOOD LLC	MapID: <a href="#">87</a>	No Longer Listed
DOUBLE WIDE LLC	MapID: <a href="#">91</a>	No Longer Listed
VIC'S RADIATOR	MapID: <a href="#">104</a>	No Longer Listed
HILMAN REAL ESTATE LP	MapID: <a href="#">116</a>	No Longer Listed
FAMOUS HOLLYWOOD DENTAL CARE	MapID: <a href="#">119</a>	No Longer Listed
Z Valet & Valet Svc	MapID: <a href="#">120</a>	No Longer Listed
KOR GRP LLC	MapID: <a href="#">129</a>	No Longer Listed
WILCOX'S APARTMENTS	MapID: <a href="#">131</a>	No Longer Listed
6363 PARTNERS LLC	MapID: <a href="#">138</a>	No Longer Listed
SUNSET TOWERS	MapID: <a href="#">139</a>	No Longer Listed
CNN AMERICA INC	MapID: <a href="#">141</a>	No Longer Listed
CITY OF LOS ANGELES GENERAL SERVICES	MapID: <a href="#">143</a>	No Longer Listed
Eco-Zone Recycling	MapID: <a href="#">147</a>	No Longer Listed
1818 N WHETLEY AVE, APT 108	MapID: <a href="#">158</a>	No Longer Listed
1X 1680 NORTH VINE INVESTMENT CO.	MapID: <a href="#">181</a>	No Longer Listed
WEB CORE BUILDERS LLC	MapID: <a href="#">181</a>	No Longer Listed
SAID ALY DDS MPH	MapID: <a href="#">181</a>	No Longer Listed
VINEWOOD LLC	MapID: <a href="#">185</a>	No Longer Listed
Township Saloon	MapID: <a href="#">199</a>	No Longer Listed
CITIZEN COMITION ON HUMAN RIGHTS INTERNATIONAL	MapID: <a href="#">202</a>	No Longer Listed
Hollywood & Vine	MapID: <a href="#">204</a>	No Longer Listed
Hollywood & Vine	MapID: <a href="#">204</a>	No Longer Listed
CAPITOL RECORDS	MapID: <a href="#">229</a>	No Longer Listed
CHAN'S SHELL SERVICE	MapID: <a href="#">230</a>	No Longer Listed
CHAN'S SHELL SVC	MapID: <a href="#">230</a>	No Longer Listed
EQUILON ENTERPRISES LLC	MapID: <a href="#">230</a>	No Longer Listed
EQUILON ENTERPRISES	MapID: <a href="#">230</a>	Name Changed
HOLLYWOOD MAIN NO 2562	MapID: <a href="#">239</a>	No Longer Listed

### **Hist-CalFID-CA**

#### **Facility Inventory Database**

**Category:** ERS Supplemental Govt Sources

**Description:** This database lists facilities included in the Facility Inventory Database as reported by the Environmental Protection Agency, Department of Toxic Substances Control in 1998.

**Agency:** California Department of Toxic and Substance Control.

**Phone Number:** 9163233400

**Date last updated:** Historical Database

Date last checked: N/A

Distance searched: 0.5 miles

Sites:

1X CITY OF LOS ANGELES/GENERAL SERVICES	MapID: <a href="#">2</a>	Listed
1X THE HOLLYWOOD BUILDING	MapID: <a href="#">12</a>	Listed
1X HORTON'S FACILITY	MapID: <a href="#">13</a>	Listed
1X PAC WARNER THEATRE CORP	MapID: <a href="#">15</a>	Listed
1X GEORGE, ERNEST	MapID: <a href="#">28</a>	Listed
1X VAHN LEON	MapID: <a href="#">30</a>	Listed
1X GRANT PARKING	MapID: <a href="#">33</a>	Listed
1X BOLOUR TRUST #1	MapID: <a href="#">45</a>	Listed
SCARLET LETTERS	MapID: <a href="#">45</a>	Listed
1X 1015 ASSOCIATES	MapID: <a href="#">55</a>	Listed
1X HKM PRODUCTIONS	MapID: <a href="#">55</a>	Listed
LA HOLLYWOOD REGIONAL LIBRARY	MapID: <a href="#">59</a>	Listed
PRESTIGE MOTORS	MapID: <a href="#">60</a>	Listed
1X AIRBORNE FRIEGHT COMPANY	MapID: <a href="#">62</a>	Listed
1X FREDERICKS OF HOLLYWOOD	MapID: <a href="#">70</a>	Listed
HOLLYWOOD SIGN COMPANY	MapID: <a href="#">73</a>	Listed
BOB SMITH VW	MapID: <a href="#">74</a>	Listed
COPY MASTER	MapID: <a href="#">76</a>	Listed
1X CHARLES FOND	MapID: <a href="#">77</a>	Listed
MERCEDES BENZ OF HOLLYWOOD	MapID: <a href="#">77</a>	Listed
1X BUILDING MANGAMENT SERVICES	MapID: <a href="#">78</a>	Listed
FLAG BUREAUX CHURCH OF SCIENTO	MapID: <a href="#">78</a>	Listed
1X CHURCH OF SCIENTOLOGY	MapID: <a href="#">80</a>	Listed
1X LAKRETZ, MORTON	MapID: <a href="#">85</a>	Listed
TEXACO #0374 (FORMER)	MapID: <a href="#">92</a>	Listed
TANK LEAK-TEXACO SERVICE STATI	MapID: <a href="#">92</a>	Listed
1X SUNSET LANDMARK	MapID: <a href="#">96</a>	Listed
1X VICS RADIATOR	MapID: <a href="#">104</a>	Listed
VIC'S RADIATOR	MapID: <a href="#">104</a>	Listed
VICS RADIATOR SERVICE	MapID: <a href="#">104</a>	Listed
GENERAL AUTO BODY REPAIR	MapID: <a href="#">104</a>	Listed
1X VICS RADIATOR SERVICE	MapID: <a href="#">104</a>	Listed
HOLLYWOOD AUTO SUPPLY	MapID: <a href="#">104</a>	Listed
1X SAMUEL K EISEN REVOKABLE TRUST	MapID: <a href="#">109</a>	Listed
1X HOLLYWOOD & VINE DEVELOPMENT CO	MapID: <a href="#">121</a>	Listed
1X 6834 HOLLYWOOD ASSOCIATES	MapID: <a href="#">122</a>	Listed
1X ARCO PRODUCTS	MapID: <a href="#">122</a>	Listed
DUPLICATING SERVICES, INC.	MapID: <a href="#">122</a>	Listed
1X CHEVRON USA INC.	MapID: <a href="#">122</a>	Listed
1X HERMAN PROP	MapID: <a href="#">122</a>	Listed
1X MCDONALD'S RESTAURANT	MapID: <a href="#">122</a>	Listed
1X SHELL OIL CO STA#204-3490-0401	MapID: <a href="#">122</a>	Listed
1X H & R PROPERTIES	MapID: <a href="#">122</a>	Listed
DUPLICATING SERVICES INC	MapID: <a href="#">122</a>	Listed

1X CHEVRON USA INC	MapID: <a href="#">122</a>	Listed
1X TOOD A. O.	MapID: <a href="#">122</a>	Listed
1X HOLLYWOOD CENTER PARTNERSHIP	MapID: <a href="#">122</a>	Listed
1X FRANK DEPIETRO & SONS	MapID: <a href="#">122</a>	Listed
1X SECOND & VERMONT ASSOC	MapID: <a href="#">122</a>	Listed
1X TAN PAUL	MapID: <a href="#">122</a>	Listed
1X SHELL OIL CO	MapID: <a href="#">122</a>	Listed
1X CHEVRON USA	MapID: <a href="#">122</a>	Listed
1X CHEVRON U S A	MapID: <a href="#">123</a>	Listed
YUZEK GUROVICH MD	MapID: <a href="#">140</a>	Listed
GRAPHICS HILLSIDE	MapID: <a href="#">140</a>	Listed
STANLEY FOLB INTERVIVOS TRUST	MapID: <a href="#">140</a>	Listed
FOTO SPEED	MapID: <a href="#">140</a>	Listed
MILTON M BIRNBAUM MD	MapID: <a href="#">140</a>	Listed
COPPERFIELD INVESTMENT&DEVCOMP	MapID: <a href="#">141</a>	Listed
1X COPPERFIELD INVESTMENT & DEVELOPMENT	MapID: <a href="#">141</a>	Listed
1X SIPRO	MapID: <a href="#">142</a>	Listed
1X HJT HOLLYWOOD LTD.	MapID: <a href="#">152</a>	Listed
MERCEDES BENZ HOLLYWOOD INC	MapID: <a href="#">153</a>	Listed
PIP HOLLYWOOD PRINTING	MapID: <a href="#">155</a>	Listed
ROGER BRADSHAW	MapID: <a href="#">166</a>	Listed
CENTER STAGE ADVERTISING	MapID: <a href="#">167</a>	Listed
CHAMP GOLDEN TOUCH CLEANERS	MapID: <a href="#">169</a>	Listed
1X THE CHEROKEE APTS.	MapID: <a href="#">173</a>	Listed
MOSES BODY SHOP	MapID: <a href="#">178</a>	Listed
1X M&S MANAGEMENT COMPANY	MapID: <a href="#">181</a>	Listed
1X 1680 NORTH VINE INVESTMENT CO.	MapID: <a href="#">181</a>	Listed
VANGUARD PHOTOGRAPHY	MapID: <a href="#">181</a>	Listed
1X TOY, MARSHA	MapID: <a href="#">209</a>	Listed
1X WELLS FARGO BANK	MapID: <a href="#">211</a>	Listed
1X HOLLYWOOD ARDMORE CO-OP - INC	MapID: <a href="#">214</a>	Listed
1X CHURCH OF THE BLESSED SACRIMENT, THE	MapID: <a href="#">215</a>	Listed
LOS ANGELES POLICE DEPT MTD	MapID: <a href="#">216</a>	Listed
LA HOLLYWOOD POLICE STATION GA	MapID: <a href="#">216</a>	Listed
GOLDEN TOUCH CLEANERS	MapID: <a href="#">222</a>	Listed
1X CAPITAL RECORDS EMI	MapID: <a href="#">229</a>	Listed
SHELL STATION NO 204-3495-0105	MapID: <a href="#">230</a>	Listed
IN JOON SUH/CHAN BONG SU	MapID: <a href="#">230</a>	Listed
RAGING FINGERS	MapID: <a href="#">231</a>	Listed
SUNVINE MEDICAL GROUP	MapID: <a href="#">231</a>	Listed
COPYMAT	MapID: <a href="#">231</a>	Listed
STAR 1 HR PHOTO	MapID: <a href="#">231</a>	Listed
1X BANK OF AMERICA	MapID: <a href="#">234</a>	Listed
1X PENZNER, WILLIAM	MapID: <a href="#">238</a>	Listed
GONZALEZ AND HARRIS PROFESSIONAL CORP	MapID: <a href="#">244</a>	Listed
LA JUVENILE BUILDING	MapID: <a href="#">248</a>	Listed
1X BOLOURFOROUGH, ABOL HASSAN	MapID: <a href="#">253</a>	Listed

1X DECURION CORP	MapID: <a href="#">256</a>	Listed
FIRE STATION #27	MapID: <a href="#">264</a>	Listed
1X BROADCAST BUILDING COMPANY	MapID: <a href="#">268</a>	Listed
LA HOLLYWOOD POLICE STATION	MapID: <a href="#">273</a>	Listed
LA CITY, DEPT OF GEN SERVICES	MapID: <a href="#">273</a>	Listed
TRIZEC PROPERTIES, INC	MapID: <a href="#">279</a>	Listed
HOLLYWOOD CENTER BUILDING	MapID: <a href="#">279</a>	Listed
CERTIFIED PRINTERS INC	MapID: <a href="#">279</a>	Listed
STUDIO CLEANERS & TAILORS	MapID: <a href="#">280</a>	Listed
LEMAN'S AUTO CENTER	MapID: <a href="#">282</a>	Listed
1X MOLER, RON & ISRAEL, BOB	MapID: <a href="#">285</a>	Listed
LAS PALMAS CLEANERS, BEN KAU D	MapID: <a href="#">288</a>	Listed
LAS PALMAS CLEANERS	MapID: <a href="#">288</a>	Listed
1X 1625 LTD PART	MapID: <a href="#">289</a>	Listed
SIR SPEEDY	MapID: <a href="#">291</a>	Listed
ROSE CLEANERS	MapID: <a href="#">291</a>	Listed
SIR SPEEDY PRINTING	MapID: <a href="#">291</a>	Listed
LOS ANGELES MULTISPECIALITY	MapID: <a href="#">294</a>	Listed
MAX FACTOR & CO	MapID: <a href="#">295</a>	Listed
FROMEX ONE HOUR	MapID: <a href="#">297</a>	Listed
FROMEX ONE HR PHOTO HOLLYWOOD	MapID: <a href="#">297</a>	Listed
1X CHEVRON USA	MapID: <a href="#">299</a>	Listed
A-1 AUDIO INC	MapID: <a href="#">301</a>	Listed
WATSON DELMAR	MapID: <a href="#">303</a>	Listed
1X WATSON, DELMAR	MapID: <a href="#">303</a>	Listed
NETWORK AUTO BODY INC, J. FASO	MapID: <a href="#">306</a>	Listed
NETWORK AUTO BODY #2	MapID: <a href="#">309</a>	Listed
1X MR. TIM DAVIS	MapID: <a href="#">310</a>	Listed
1X VERDUGO PRESS	MapID: <a href="#">310</a>	Listed
LA FIRE STATION 27	MapID: <a href="#">311</a>	Listed
HOLLYWOOD CENTER BUILDING	MapID: <a href="#">313</a>	Listed
DR TAMAS SZABO	MapID: <a href="#">313</a>	Listed
1X HOLLYWOOD CENTER PROPERTIES	MapID: <a href="#">313</a>	Listed
HOLLYWOOD CENTER	MapID: <a href="#">313</a>	Listed
PETERSEN PUBLISHING COMPANY	MapID: <a href="#">318</a>	Listed
1X TRUST SERVICES OF AMERICA	MapID: <a href="#">321</a>	Listed
1X PICK & VANOFF	MapID: <a href="#">322</a>	Listed
1X DEXTER, RON	MapID: <a href="#">324</a>	Listed
1X AQUARIUS THEATER	MapID: <a href="#">327</a>	Listed
MARK C BLOOME	MapID: <a href="#">329</a>	Listed
THOMAS TOP&UPHOLSTERING CO INC	MapID: <a href="#">330</a>	Listed
1X DUTTON, MAUDELENE	MapID: <a href="#">330</a>	Listed
LA HOLLYWOOD MUNI BUILDING	MapID: <a href="#">336</a>	Listed
JOES SERVICE CENTER MOBILE	MapID: <a href="#">339</a>	Listed
JOE'S SERVICE CENTER	MapID: <a href="#">339</a>	Listed
1X JOE BAJAKGIAN MOBILE SERVICE	MapID: <a href="#">339</a>	Listed
1X MOBIL OIL #11HXW	MapID: <a href="#">342</a>	Listed

1X HOLLYWOOD COMM HOSP	MapID: <a href="#">343</a>	Listed
HOLLYWOOD COMMUNITY HOSPITAL	MapID: <a href="#">343</a>	Listed
HOLLYWOOD COMMUNITY MEDICAL CT	MapID: <a href="#">343</a>	Listed
PEP BOYS - HOLLYWOOD STORE #4	MapID: <a href="#">344</a>	Listed
TEXACO STATION	MapID: <a href="#">348</a>	Listed
1X CHEVRON USA - 1205	MapID: <a href="#">349</a>	Listed
MANUEL H LOPEZ	MapID: <a href="#">349</a>	Listed
PACIFIC SCIENTIFIC - HTL/KIN-TECH DIV.	MapID: <a href="#">350</a>	Listed
PACIFIC SCIENTIFIC - HTL DIVIS	MapID: <a href="#">350</a>	Listed
ANRRA ENT INC DBA ANTHONY'S LAB	MapID: <a href="#">350</a>	Listed
PACIFIC SCIENTIFIC	MapID: <a href="#">350</a>	Listed
ANTHONY'S PORTRAITS	MapID: <a href="#">350</a>	Listed
HARUTIAN PELEGHIAN	MapID: <a href="#">354</a>	Listed
MOBIL #11-H50 (FORMER)	MapID: <a href="#">354</a>	Listed
CBS,INC	MapID: <a href="#">358</a>	Listed
1X C B S	MapID: <a href="#">358</a>	Listed
KNX - CBS RADIO	MapID: <a href="#">358</a>	Listed
KNXT CBS TELEVISION STUDIOS	MapID: <a href="#">358</a>	Listed
KNX-KKHR CBS RADIO STA	MapID: <a href="#">358</a>	Listed
1X AMERICAN BROADCASTING COMPANIES INC	MapID: <a href="#">361</a>	Listed
1X ABC VINE STREET	MapID: <a href="#">361</a>	Listed
AMERICAN BROADCASTING CO	MapID: <a href="#">361</a>	Listed
1X APLA	MapID: <a href="#">361</a>	Listed
1X ABC TELEVISION/ENVIRONMENTAL PRO	MapID: <a href="#">361</a>	Listed
1X HOLLYWOOD ASSOC	MapID: <a href="#">364</a>	Listed
PHOTO PLUS	MapID: <a href="#">366</a>	Listed
HOLLYWOOD PHOTO LAB	MapID: <a href="#">366</a>	Listed
CLEANERLAND CLEANERS	MapID: <a href="#">366</a>	Listed
CLEANER LAND	MapID: <a href="#">366</a>	Listed
CLEANERS LAND, BIJAN TOOBIAN D	MapID: <a href="#">366</a>	Listed
UNOCAL SVC STA #6904	MapID: <a href="#">375</a>	Listed
UNION SERVICE STATION	MapID: <a href="#">375</a>	Listed
1X ROBERT HALEY	MapID: <a href="#">377</a>	Listed
UNOCAL SVC STA #6338	MapID: <a href="#">377</a>	Listed
SUNSET UNION SERVICE	MapID: <a href="#">377</a>	Listed
ARTHURS CLEANERS	MapID: <a href="#">378</a>	Listed
EON	MapID: <a href="#">382</a>	Listed
1X ENCORE VIDEO, INC.	MapID: <a href="#">384</a>	Listed
HOLLYWOOD SPORTS CAR	MapID: <a href="#">387</a>	Listed
HOLLYWOOD JAGUAR SERVICE INC	MapID: <a href="#">387</a>	Listed
CHEVRON #9-0880	MapID: <a href="#">390</a>	Listed
CESARS AUTO REPAIR	MapID: <a href="#">390</a>	Listed
PARAGON CLEANERS, BOLEV INC DB	MapID: <a href="#">392</a>	Listed

### Hist-CALSITES-CA

---

### **Calsites Database**

**Category:** ERS Supplemental Govt Sources

**Description:** The CalSites database includes both known and potential sites. Two- thirds of these sites have been classified, based on available information, as needing "No Further Action" (NFA) by the Department of Toxic Substances Control. The remaining sites are in various stages of review and remediation to determine if a problem exists at the site. Several hundred sites have been remediated and are considered certified. Some of these sites may be in long term operation and maintenance.

**Agency:** Department of Toxic Substances Control

**Phone Number:** 9163233400

**Date last updated:** Historical Database

**Date last checked:** N/A

**Distance searched:** 0.5 miles

**Sites:**

None Found

### **Hist-CERCLIS-NFRAP-US**

#### **CERCLIS-NFRAP**

**Category:** ERS Supplemental Govt Sources

**Description:** This database contains CERCLIS sites that are classified as No Further Action Remedial Action Planned as reported in 1998.

**Agency:** United States Environmental Protection Agency

**Phone Number:** 8004249346

**Date last updated:** Historical Database

**Date last checked:** N/A

**Distance searched:** 0.5 miles

**Sites:**

None Found

### **Hist-CERCLIS-US**

#### **CERCLIS Sites**

**Category:** ERS Supplemental Govt Sources

**Description:** This database contains CERCLIS sites as reported in 1998.

**Agency:** United States Environmental Protection Agency

**Phone Number:** 8004249346

**Date last updated:** Historical Database

**Date last checked:** N/A

**Distance searched:** 0.5 miles

**Sites:**

None Found

### **Hist-Chemical Manufacturing**

#### **Manufacturing and Distribution of Chemicals, Gases, and/or Solids**

**Category:** ERS Exclusive Historic Sources



---

**Description:** ERS has compiled proprietary lists of MILLIONS of records dating back to the 1800's that have shown up in historic resources and based on their classification, may have used hazardous materials or petroleum products. This listing includes sites such as: Manufacturing and Distribution of Chemicals, Gases, and/or Solids.

**Agency:** Environmental Record Search (ERS)

**Phone Number:** 8003772430

**Date last updated:** Historical Database

**Date last checked:** N/A

**Distance searched:** 0.313 miles

**Sites:**

None Found

### Hist-Chemical-Storage

#### **Chemical/Hazardous Use Storage**

**Category:** ERS Exclusive Historic Sources

**Description:** ERS has compiled proprietary lists of MILLIONS of records dating back to the 1800's that have shown up in historic resources and based on their classification, may have used hazardous materials or petroleum products. This listing includes chemical storage facilities.

**Agency:** Environmental Record Search (ERS)

**Phone Number:** 8003772430

**Date last updated:** Historical Database

**Date last checked:** N/A

**Distance searched:** 0.313 miles

**Sites:**

None Found

### Hist-City-UST-CA

#### **Underground Storage Tanks**

**Category:** ERS Supplemental Govt Sources

**Description:** This database contains UST listings reported by City Agencies in 1998. The corresponding agency name and database name will be listed in the details section of the occurrence.

**Agency:** Local City Agencies

**Phone Number:** 7146698096

**Date last updated:** Historical Database

**Date last checked:** N/A

**Distance searched:** 0.5 miles

**Sites:**

None Found

### Hist-Cleaners

#### **Laundry, Cleaners, and Dry Cleaning Services**

**Category:** ERS Exclusive Historic Sources

**Description:** ERS has compiled proprietary lists of MILLIONS of records dating back to the 1800's that have shown up in historic resources and based on their classification, may have used hazardous materials or petroleum products. This listing includes sites, such as: Laundry, Cleaners, and Dry Cleaning Services.

**Agency:** Environmental Record Search (ERS)

**Phone Number:** 8003772430

**Date last updated:** Historical Database

**Date last checked:** N/A

**Distance searched:** 0.5 miles

**Sites:**

CASABLANCA CLEANER	MapID: <a href="#">72</a>	Listed
Abe's Dry Cleaners-leather & Suede Cleaning	MapID: <a href="#">83</a>	Listed
ABES DRY CLEANERS-LEATHER	MapID: <a href="#">83</a>	Listed
Casablanca Cleaners	MapID: <a href="#">189</a>	Listed
LIDO CLEANERS & LAUNDRY	MapID: <a href="#">247</a>	Listed
Lido Cleaners Laundry	MapID: <a href="#">247</a>	Listed
TUNG CHUN LAUNDRY & CLEANERS	MapID: <a href="#">258</a>	Listed
ROSE CLEANERS	MapID: <a href="#">284</a>	Listed
LAS PALMAS PROFESSIONAL CLNRS	MapID: <a href="#">288</a>	Listed
Paradise Cleaners	MapID: <a href="#">372</a>	Listed
CLEANERS LAND	MapID: <a href="#">376</a>	Listed
Hollywood Hills Cleaners	MapID: <a href="#">383</a>	Listed
HOLLYWOOD HILLS CLEANERS	MapID: <a href="#">383</a>	Listed
PARAGON DRY CLEANERS & LAUNDRY	MapID: <a href="#">391</a>	Listed
PRIORITY 1 COSTUME CLEANERS	MapID: <a href="#">391</a>	Listed
Paragon Dry Cleaners & Laundry	MapID: <a href="#">391</a>	Listed

**Hist-Controls-CA**

**Previous Restricted Use Sites**

**Category:** State/Tribal Inst/Eng Controls

**Description:** This database contains a listing of previous (historical) restricted use sites where DTSC placed limits or requirements on future use of the property.

**Agency:** Department of Toxic Substances Control

**Phone Number:** 9162553745

**Date last updated:** Historical Database

**Date last checked:** N/A

**Distance searched:** 0.75 miles

**Sites:**

None Found

**Hist-Convenience**

**Convenience Store with Possible Gas**

**Category:** ERS Exclusive Historic Sources

**Description:** ERS has compiled proprietary lists of MILLIONS of records dating back to the 1800's that have shown up in historic resources and based on their classification, may have used hazardous materials or petroleum products. This listing includes convenience stores with possible gas use.

**Agency:** Environmental Record Search (ERS)

**Phone Number:** 8003772430

**Date last updated:** Historical Database

**Date last checked:** N/A

**Distance searched:** 0.313 miles

**Sites:**

J SNACK MARKET

MapID: [113](#) Listed

HOLLY VINE SHOPPE

MapID: [182](#) Listed

7-ELEVEN FOOD STORE

MapID: [183](#) Listed

### Hist-Cort-CA

#### **Hist Cortese list**

**Category:** State/Tribal ASTM Other

**Description:** This database contains historical cortese listings reported by the California State Water Resource Control Board.

**Agency:** California State Water Resource Control Board.

**Phone Number:** 8007286942

**Date last updated:** Historical Database

**Date last checked:** N/A

**Distance searched:** 0.5 miles

**Sites:**

None Found

### Hist-Deed-CA

#### **Deed Restriction Properties**

**Category:** ERS Supplemental Govt Sources

**Description:** These are voluntary deed restriction agreements with owners of property who propose building residences, schools, hospitals, or day care centers on property that is "on or within 2,000 feet of a significant disposal of hazardous waste".

**Agency:** Department of Health Services-Land Use and Air Assessment

**Phone Number:** 9163233376

**Date last updated:** Historical Database

**Date last checked:** N/A

**Distance searched:** 0.5 miles

**Sites:**

None Found

### Hist-Disposal-Recycle

#### **Hazardous Disposal/Recycle and Dumps/Waste**

**Category:** ERS Exclusive Historic Sources

---

**Description:** ERS has compiled proprietary lists of MILLIONS of records dating back to the 1800's that have shown up in historic resources and based on their classification, may have used hazardous materials or petroleum products. This listing includes hazardous disposal facilities.

**Agency:** Environmental Record Search (ERS)

**Phone Number:** 8003772430

**Date last updated:** Historical Database

**Date last checked:** N/A

**Distance searched:** 0.313 miles

**Sites:**

None Found

### Hist-DTG-CA

#### **Depth to Groundwater**

**Category:** ERS Supplemental Govt Sources

**Description:** This database contains a listing of Depth to Groundwater reported by the Los Angeles region State Water Resources Control Board.

**Agency:** California State Water Resources Control Board

**Phone Number:** 2135766600

**Date last updated:** 2/9/2016

**Date last checked:** 1/21/2016

**Distance searched:** 0.5 miles

**Sites:**

MOBIL #18-HXW

MapID: [342](#) Listed

### Hist-Dumps-US

#### **Dumps Inventory of 1985**

**Category:** Federal Solid Waste

**Description:** This database contains Dumps as reported on the Inventory of Open Dumps from 1985. This report was published by the Office of Solid Waste, EPA.

**Agency:** Environmental Protection Agency

**Phone Number:** 2025660200

**Date last updated:** Historical Database

**Date last checked:** N/A

**Distance searched:** 0.75 miles

**Sites:**

None Found

### Hist-ERNS-US

#### **Emergency Response Notification System (ERNS)**

**Category:** ERS Supplemental Govt Sources

**Description:** The Emergency Response Notification System (ERNS) is a national database used to collect



PRESTIGE AUTO BODY	MapID: <a href="#">60</a>	Listed
CERTIFIED PRINTERS	MapID: <a href="#">69</a>	Listed
HOLLYWOOD SIGN CO	MapID: <a href="#">73</a>	Listed
ROBERT A SMITH	MapID: <a href="#">74</a>	Listed
COPY MASTER	MapID: <a href="#">76</a>	Listed
HOLLYWOOD MERCEDES BENZ	MapID: <a href="#">77</a>	Listed
HOLLYWOOD AUTO SUPPLY	MapID: <a href="#">104</a>	Listed
GRAPHICS HILLSIDE	MapID: <a href="#">140</a>	Listed
MERCEDES BENZ HOLLYWOOD INC	MapID: <a href="#">153</a>	Listed
PIP HOLLYWOOD PRINTING	MapID: <a href="#">155</a>	Listed
CENTER STAGE ADVERTISING	MapID: <a href="#">167</a>	Listed
CHAMP GOLDEN TOUCH CLEANERS	MapID: <a href="#">169</a>	Listed
MOSES BODY SHOP	MapID: <a href="#">178</a>	Listed
LA HOLLYWOOD POLICE STA GARAGE	MapID: <a href="#">216</a>	Listed
LOS ANGELES POLICE DEPT MTD	MapID: <a href="#">216</a>	Listed
SHELL STA NO 204-3495-0105	MapID: <a href="#">230</a>	Listed
COPYMAT	MapID: <a href="#">231</a>	Listed

### Hist-Food-Processors

#### **Food Processing Manufacturers**

**Category:** ERS Exclusive Historic Sources

**Description:** ERS has compiled proprietary lists of MILLIONS of records dating back to the 1800's that have shown up in historic resources and based on their classification, may have used hazardous materials or petroleum products. This listing includes food processors.

**Agency:** Environmental Record Search (ERS)

**Phone Number:** 8003772430

**Date last updated:** Historical Database

**Date last checked:** N/A

**Distance searched:** 0.313 miles

**Sites:**

None Found

### Hist-Gun-Ranges

#### **Gun Ranges/Clubs**

**Category:** ERS Exclusive Historic Sources

**Description:** ERS has compiled proprietary lists of MILLIONS of records dating back to the 1800's that have shown up in historic resources and based on their classification, may have used hazardous materials or petroleum products. This listing includes gun ranges/clubs.

**Agency:** Environmental Record Search (ERS)

**Phone Number:** 8003772430

**Date last updated:** Historical Database

**Date last checked:** N/A

**Distance searched:** 0.313 miles

**Sites:**

None Found

**Hist-HWS-CA**

**Cortese List-Hazardous Waste Substance Site List**

**Category:** ERS Supplemental Govt Sources

**Description:** This database (CORTESE) is based on input from the following: (1)CALSTITES-Department of

Toxic Substances Control, Abandoned Sites Program Information Systems; (2)SARA Title III Section III Toxic Chemicals Release Inventory for 1987, 1988, 1989, and 1990; (3)FINDS; (4)HWIS-Department of Toxic Substances Control, Hazardous Waste Information System. Vista has not included one time generator facilities from Cortese in our database.; (5)SWRCB-State Water Resources Control Board;(6)SWIS-Integrated Waste Management Control Board (solid waste facilities); (7)AGT25-Air Resources

Board, dischargers of greater than 25 tons of criteria pollutants to the air; (8)A1025-Air Resources Board, dischargers of greater than 10 and less than 25 tons of criteria pollutants to the air;(9)LTANK-SWRCB Leaking Underground Storage Tanks; (10)UTANK-SWRCB Underground tanks reported to the SWEEPS systems; (11)IUR-Inventory Update Rule (Chemical Manufacturers);

(12)WB-LF- Waste Board - Leaking Facility, site has known migration; (13)WDSE-Waste Discharge System - Enforcement Action; (14)DTSCD-Department of Toxic Substance Control Docket.

**Agency:** Office of Environmental Protection, Office of Hazardous Material

**Phone Number:** 9164456532

**Date last updated:** Historical Database

**Date last checked:** N/A

**Distance searched:** 0.5 miles

**Sites:**

UNOCAL #0823

MapID: [133](#) Listed

FIRE STATION #27

MapID: [264](#) Listed

**Hist-LUSTIS-CA**

**Lust Information System (LUSTIS)**

**Category:** ERS Supplemental Govt Sources

**Description:** This database contains sites reported on the Lust Informartion System in 1998.

**Agency:** California Environmental Protection Agency

**Phone Number:** 9164456532

**Date last updated:** Historical Database

**Date last checked:** N/A

**Distance searched:** 0.5 miles

**Sites:**

TEXACO #0374 (FORMER)

MapID: [92](#) Listed

UNOCAL #0823

MapID: [133](#) Listed

FIRE STATION #27

MapID: [264](#) Listed

CHEVRON #9-0458

MapID: [296](#) Listed

MOBIL #11-H50 (FORMER)

MapID: [354](#) Listed

CHEVRON #9-0880

MapID: [385](#) Listed

**Hist-Machine Shop**

**Machine Shops, Welding, Machine Repair**

**Category:** ERS Exclusive Historic Sources

**Description:** ERS has compiled proprietary lists of MILLIONS of records dating back to the 1800's that have shown up in historic resources and based on their classification, may have used hazardous materials or petroleum products. This listing includes sites, such as: Machine shops, welding shops and machine repair.

**Agency:** Environmental Record Search (ERS)

**Phone Number:** 8003772430

**Date last updated:** Historical Database

**Date last checked:** N/A

**Distance searched:** 0.313 miles

**Sites:**

Ingenuity Engine Inc

MapID: [41](#) Listed

**Hist-Manufacturing**

**Historic Sources US: Manufacturing**

**Category:** ERS Exclusive Historic Sources

**Description:** ERS has compiled proprietary lists of MILLIONS of records dating back to the 1800's that have shown up in historic resources and based on their classification, may have used hazardous materials or petroleum products. This listing includes manufacturing sites.

**Agency:** Environmental Record Search (ERS)

**Phone Number:** 8003772430

**Date last updated:** Historical Database

**Date last checked:** N/A

**Distance searched:** 0.313 miles

**Sites:**

SUPERIOR SIGN STUDIOS

MapID: [1](#) Listed

Arroyo Media

MapID: [4](#) Listed

BATEMAN BROTHERS & CO

MapID: [31](#) Listed

ALEXANDERS STATIONERS

MapID: [57](#) Listed

MEDLIFE MEDICAL SUPPLY INC

MapID: [117](#) Listed

RAMODIS

MapID: [132](#) Listed

Blue Star Media Group

MapID: [140](#) Listed

TRULINE

MapID: [148](#) Listed

HOLLYWOOD IMPORT HOUSE

MapID: [165](#) Listed

A THRU Z SIGN CO

MapID: [181](#) Listed

INTERNATIONAL PRODUCTS CORP

MapID: [181](#) Listed

Arcanum Entertainment

MapID: [181](#) Listed

Etc

MapID: [237](#) Listed



### **Hist-Metal Plating**

#### **Metal Plating**

**Category:** ERS Exclusive Historic Sources

**Description:** ERS has compiled proprietary lists of MILLIONS of records dating back to the 1800's that have shown up in historic resources and based on their classification, may have used hazardous materials or petroleum products. This listing includes metal plating sites.

**Agency:** Environmental Record Search (ERS)

**Phone Number:** 8003772430

**Date last updated:** Historical Database

**Date last checked:** N/A

**Distance searched:** 0.313 miles

**Sites:**

Bipack Inc

MapID: [177](#) Listed

### **Hist-Mining**

#### **Mining Operations**

**Category:** ERS Exclusive Historic Sources

**Description:** ERS has compiled proprietary lists of MILLIONS of records dating back to the 1800's that have shown up in historic resources and based on their classification, may have used hazardous materials or petroleum products. This listing includes Mining facilities.

**Agency:** Environmental Record Search (ERS)

**Phone Number:** 8003772430

**Date last updated:** Historical Database

**Date last checked:** N/A

**Distance searched:** 0.313 miles

**Sites:**

None Found

### **HIST-MLTS-US**

#### **Material Licensing Tracking System**

**Category:** ERS Supplemental Govt Sources

**Description:** This database contains facilities listed on the Material Licensing Tracking system that possess or use radioactive materials as reported by the U.S. Nuclear Regulatory Commission. In late 2012, the agency changed from MLTS to WBL system and no longer keep track of certain information that was available in the old MLTS system.

**Agency:** U.S. Nuclear Regulatory Commission

**Phone Number:** 3014157169

**Date last updated:** Historical Database

**Date last checked:** N/A

**Distance searched:** 0.5 miles

**Sites:**

None Found

### **Hist-Mortuaries**

#### **Crematories/Mortuaries**

**Category:** ERS Exclusive Historic Sources

**Description:** ERS has compiled proprietary lists of MILLIONS of records dating back to the 1800's that have shown up in historic resources and based on their classification, may have used hazardous materials or petroleum products. This listing includes sites such as: Mortuaries and Crematories.

**Agency:** Environmental Record Search (ERS)

**Phone Number:** 8003772430

**Date last updated:** Historical Database

**Date last checked:** N/A

**Distance searched:** 0.313 miles

**Sites:**

None Found

### **HIST-MTBE-CA**

#### **Historical Sites With MTBE (Methyl Tertiary-Butyl Ether) Contamination**

**Category:** ERS Supplemental Govt Sources

**Description:** This database contains Historical Sites With MTBE (Methyl Tertiary-Butyl Ether) Contamination reported by the California Regional Water Quality Control Boards.

**Agency:** California Environmental Protection Agency-California Regional Water Quality Control Boards

**Phone Number:** 9163415254

**Date last updated:** Historical Database

**Date last checked:** N/A

**Distance searched:** 0.5 miles

**Sites:**

None Found

### **Hist-NPL-US**

#### **National Priority List**

**Category:** ERS Supplemental Govt Sources

**Description:** This database contains NPL sites as reported in 1998.

**Agency:** United States Environmental Protection Agency

**Phone Number:** 8004249346

**Date last updated:** Historical Database

**Date last checked:** N/A

**Distance searched:** 0.5 miles

**Sites:**

None Found

### **Hist-Oil-Gas**

#### **Oil and Gas Well Related Facilities**

**Category:** ERS Exclusive Historic Sources

**Description:** ERS has compiled proprietary lists of MILLIONS of records dating back to the 1800's that have shown up in historic resources and based on their classification, may have used hazardous materials or petroleum products. This listing includes Oil and Gas Well related facilities.

**Agency:** Environmental Record Search (ERS)

**Phone Number:** 8003772430

**Date last updated:** Historical Database

**Date last checked:** N/A

**Distance searched:** 0.313 miles

**Sites:**

None Found

### Hist-OilGas-Refiners

#### **Oil/Gas Refiners/Manufacturers/Plants**

**Category:** ERS Exclusive Historic Sources

**Description:** ERS has compiled proprietary lists of MILLIONS of records dating back to the 1800's that have shown up in historic resources and based on their classification, may have used hazardous materials or petroleum products. This listing includes Oil and Gas Refiners and/or plants.

**Agency:** Environmental Record Search (ERS)

**Phone Number:** 8003772430

**Date last updated:** Historical Database

**Date last checked:** N/A

**Distance searched:** 0.313 miles

**Sites:**

None Found

### Hist-Orange-County-LF-CA

#### **Orange County Landfills**

**Category:** ERS Supplemental Govt Sources

**Description:** This database contains county landfills reported in 1998.

**Agency:** Orange County Health Care Agency

**Phone Number:** 7148343446

**Date last updated:** Historical Database

**Date last checked:** N/A

**Distance searched:** 0.5 miles

**Sites:**

None Found

### Historical-CA

#### **Historical Sites**

**Category:** ERS Supplemental Govt Sources

**Description:** Identifies sites from an older database where no site type was identified. Most of these sites have a status of Referred or No Further Action. DTSC is working to clean-up this data by identifying an appropriate site type for each "Historic" site.

**Agency:** California Department of Toxic Substance Control

---

**Phone Number:** 8777869427  
**Date last updated:** 2/9/2016  
**Date last checked:** 1/13/2016  
**Distance searched:** 0.75 miles  
**Sites:**  
None Found

### **Hist-Paint-Stores**

#### **Paint Stores**

**Category:** ERS Exclusive Historic Sources

**Description:** ERS has compiled proprietary lists of MILLIONS of records dating back to the 1800's that have shown up in historic resources and based on their classification, may have used hazardous materials or petroleum products. This listing includes paint stores.

**Agency:** Environmental Record Search (ERS)

**Phone Number:** 8003772430

**Date last updated:** Historical Database

**Date last checked:** N/A

**Distance searched:** 0.313 miles

**Sites:**

None Found

### **Hist-Petroleum**

#### **Petroleum Refining/ Manufacturing/ Chemicals**

**Category:** ERS Exclusive Historic Sources

**Description:** ERS has compiled proprietary lists of MILLIONS of records dating back to the 1800's that have shown up in historic resources and based on their classification, may have used hazardous materials or petroleum products. This listing includes sites such as: Petroleum Refining, Manufacturing, and/or processing Chemicals.

**Agency:** Environmental Record Search (ERS)

**Phone Number:** 8003772430

**Date last updated:** Historical Database

**Date last checked:** N/A

**Distance searched:** 0.313 miles

**Sites:**

Fuel 2000 Records Inc

MapID: [162](#) Listed

### **Hist-Post-Offices**

#### **Post Offices**

**Category:** ERS Exclusive Historic Sources

**Description:** ERS has compiled proprietary lists of MILLIONS of records dating back to the 1800's that have shown up in historic resources and based on their classification, may have used hazardous materials or petroleum products. This listing includes post offices.

**Agency:** Environmental Record Search (ERS)

**Phone Number:** 8003772430  
**Date last updated:** Historical Database  
**Date last checked:** N/A  
**Distance searched:** 0.313 miles

**Sites:**  
 US POST OFFICE MapID: [11](#) Listed

**Hist-Printers**

**Printers and Publishers**

**Category:** ERS Exclusive Historic Sources

**Description:** ERS has compiled proprietary lists of MILLIONS of records dating back to the 1800's that have shown up in historic resources and based on their classification, may have used hazardous materials or petroleum products. This listing includes sites such as: Printers and Publishers.

**Agency:** Environmental Record Search (ERS)

**Phone Number:** 8003772430  
**Date last updated:** Historical Database  
**Date last checked:** N/A  
**Distance searched:** 0.313 miles

**Sites:**

Arroyo Media	MapID: <a href="#">4</a>	Listed
Eggchair Music	MapID: <a href="#">6</a>	Listed
Edmonds Music Publishing	MapID: <a href="#">7</a>	Listed
Printfirm	MapID: <a href="#">8</a>	Listed
Printing Council	MapID: <a href="#">12</a>	Listed
Semendria Music	MapID: <a href="#">12</a>	Listed
CREATIVE SCREENWRITING	MapID: <a href="#">12</a>	Listed
SNEH, JACK	MapID: <a href="#">12</a>	Listed
CREATIVE SCREENWRITING	MapID: <a href="#">12</a>	Listed
Creative Screenwriting	MapID: <a href="#">12</a>	Listed
Printing Council	MapID: <a href="#">12</a>	Listed
PRINTING Q	MapID: <a href="#">19</a>	Listed
National Record Newspaper	MapID: <a href="#">20</a>	Listed
NATIONAL RECORD NEWSPAPER	MapID: <a href="#">20</a>	Listed
TWO COYOTES FILM	MapID: <a href="#">21</a>	Listed
Eduvision Media	MapID: <a href="#">23</a>	Listed
WORLD BOOK	MapID: <a href="#">24</a>	Listed
PRINT MASTERS	MapID: <a href="#">25</a>	Listed
ADVANCED PUBLICATIONS	MapID: <a href="#">29</a>	Listed
COPY MASTER	MapID: <a href="#">34</a>	Listed
GEORGE CUSTOM PHOTO LAB	MapID: <a href="#">38</a>	Listed
ELMI GRAPHICS INC	MapID: <a href="#">41</a>	Listed
WILD STUDIO	MapID: <a href="#">41</a>	Listed
ALANS CUSTOM LAB	MapID: <a href="#">41</a>	Listed
ROBAL CO	MapID: <a href="#">41</a>	Listed
ELECTRIC SOUP IMAGING	MapID: <a href="#">41</a>	Listed

Global Groove Music	MapID: <a href="#">45</a>	Listed
Signature Reproductions	MapID: <a href="#">53</a>	Listed
CHOICE PHOTO LAB	MapID: <a href="#">58</a>	Listed
HOLLYWOOD BOOK & POSTER CO	MapID: <a href="#">63</a>	Listed
CERTIFIED PRINTERS	MapID: <a href="#">67</a>	Listed
CERTIFIED PRINTERS	MapID: <a href="#">67</a>	Listed
FREEDOM MAGAZINE	MapID: <a href="#">81</a>	Listed
Freedon Publishing	MapID: <a href="#">81</a>	Listed
FOTORAMA	MapID: <a href="#">86</a>	Listed
ANIMATION WORLD NETWORK	MapID: <a href="#">96</a>	Listed
Animation World Network	MapID: <a href="#">96</a>	Listed
REAL SONGS	MapID: <a href="#">108</a>	Listed
STARSHINE PRODUCTIONS	MapID: <a href="#">108</a>	Listed
Real Songs	MapID: <a href="#">108</a>	Listed
CREATIVE DIGITAL MEDIA	MapID: <a href="#">108</a>	Listed
REAL SONGS	MapID: <a href="#">108</a>	Listed
Color It	MapID: <a href="#">112</a>	Listed
SAVE ON PRINTING	MapID: <a href="#">112</a>	Listed
Cyber Flow Solutions Inc	MapID: <a href="#">115</a>	Listed
SPATS FILMS	MapID: <a href="#">115</a>	Listed
STAPLES THE OFFICE SUPERSTORE	MapID: <a href="#">123</a>	Listed
Backlot Books & Movie Posters	MapID: <a href="#">127</a>	Listed
Bug Music	MapID: <a href="#">129</a>	Listed
NONSTOP PRINTING	MapID: <a href="#">129</a>	Listed
LAST MOVING PICTURE CO	MapID: <a href="#">130</a>	Listed
On Target Media Group	MapID: <a href="#">140</a>	Listed
Blue Star Media Group	MapID: <a href="#">140</a>	Listed
COPY MAT	MapID: <a href="#">140</a>	Listed
Copymat	MapID: <a href="#">140</a>	Listed
FOODCHAIN RECORDS	MapID: <a href="#">140</a>	Listed
TIGER BEAT MAGAZINE	MapID: <a href="#">141</a>	Listed
SCARLET LETTERS	MapID: <a href="#">141</a>	Listed
ARMENIAN OBSERVER	MapID: <a href="#">149</a>	Listed
ARMENIAN OBSERVER	MapID: <a href="#">149</a>	Listed
Armenian Observer	MapID: <a href="#">149</a>	Listed
MATTHEWS-GRIFFITH MUSIC	MapID: <a href="#">154</a>	Listed
HOLLYWOOD PRINTWORKS	MapID: <a href="#">155</a>	Listed
AUDIO ACTION	MapID: <a href="#">161</a>	Listed
BODYFACTORY.COM	MapID: <a href="#">170</a>	Listed
L A COLOR LABS INC	MapID: <a href="#">174</a>	Listed
URB MAGAZINE	MapID: <a href="#">181</a>	Listed
Arcanum Entertainment	MapID: <a href="#">181</a>	Listed
M C FILM	MapID: <a href="#">186</a>	Listed
HANDSOME LOSER MUSIC PUBLISHNG	MapID: <a href="#">191</a>	Listed
SEVEN ARTS PRESS INC	MapID: <a href="#">191</a>	Listed
COMMUNITY MAILERS & PRINTERS	MapID: <a href="#">193</a>	Listed
ALAN GORDON ENTERPRISES INC	MapID: <a href="#">206</a>	Listed

Standard Entertainment	MapID: <a href="#">218</a>	Listed
FLORENCE FILMS	MapID: <a href="#">221</a>	Listed
TYPEBOX TYPESETTING	MapID: <a href="#">223</a>	Listed
COPY MAT	MapID: <a href="#">231</a>	Listed
STAR ONE HOUR PHOTO	MapID: <a href="#">231</a>	Listed
FINAL PRINT	MapID: <a href="#">232</a>	Listed
CUMMINS, JACK	MapID: <a href="#">232</a>	Listed
BOX OFFICE MAGAZINE	MapID: <a href="#">237</a>	Listed

### **Hist-Prop65-CA**

#### **Historical Prop 65 Sites**

**Category:** ERS Supplemental Govt Sources

**Description:** This database contains historical sites that have a Prop 65 form on their file as reported by the Ventura County Environmental Health.

**Agency:** Ventura County Environmental Health

**Phone Number:** 8056542815

**Date last updated:** Historical Database

**Date last checked:** N/A

**Distance searched:** 0.5 miles

**Sites:**

None Found

### **HIST-R4-CA**

#### **Historical sites**

**Category:** State/Tribal ASTM Other

**Description:** This database contains a listing of Historical sites in Los Angeles Region reported by Los Angeles Regional Water Quality Control Board.

**Agency:** Los Angeles Regional Water Quality Control Board

**Phone Number:** 2135766725

**Date last updated:** Historical Database

**Date last checked:** N/A

**Distance searched:** 0.5 miles

**Sites:**

TEXACO #0374 (FORMER)	MapID: <a href="#">92</a>	Listed
UNOCAL #0823	MapID: <a href="#">133</a>	Listed
LIDO CLEANERS	MapID: <a href="#">246</a>	Listed
FIRE STATION #27	MapID: <a href="#">264</a>	Listed
CHEVRON #9-0458	MapID: <a href="#">296</a>	Listed
MOBIL #18-HXW	MapID: <a href="#">342</a>	Listed
MOBIL #11-H50 (FORMER)	MapID: <a href="#">354</a>	Listed
CHEVRON #9-0880	MapID: <a href="#">385</a>	Listed

**Hist-RCRIS-US**

**EPA's Resource Conservation and Recovery Act**

**Category:** ERS Supplemental Govt Sources

**Description:** This database contains RCRA facilities as reported by the EPA in 1998. It includes, small, large, and conditionally exempt generators.

**Agency:** United States Environmental Protection Agency

**Phone Number:** 8004249346

**Date last updated:** Historical Database

**Date last checked:** N/A

**Distance searched:** 0.5 miles

**Sites:**

None Found

**Hist-Regional-LUST-CA**

**Leaking Underground Storage Tanks**

**Category:** ERS Supplemental Govt Sources

**Description:** This database contains LUST listings reported by Regional Districts of the Water Quality Control Board in 1998. The corresponding agency name and database name will be listed in the details section of the occurrence.

**Agency:** Regional Water Quality Control Board

**Phone Number:** 9163415808

**Date last updated:** Historical Database

**Date last checked:** N/A

**Distance searched:** 0.5 miles

**Sites:**

TEXACO #0374 (FORMER)

MapID: [92](#) Listed

UNOCAL #0823

MapID: [133](#) Listed

FIRE STATION #27

MapID: [264](#) Listed

MOBIL #11-H50 (FORMER)

MapID: [354](#) Listed

**Hist-Regional-Other-CA**

**Toxic Lists, Site Mitigation, and Groundwater Cleanup Program**

**Category:** ERS Supplemental Govt Sources

**Description:** This database contains environmental listings reported by County Offices in 1998. The corresponding agency name and database name will be listed in the details section of the occurrence.

**Agency:** Local County Agencies

**Phone Number:** 7146698096

**Date last updated:** Historical Database

**Date last checked:** N/A

**Distance searched:** 0.5 miles

**Sites:**

None Found



---

### **Hist-Regional-SLIC-CA**

#### **List of Spills and Leak Sites**

**Category:** ERS Supplemental Govt Sources

**Description:** This database contains SLIC listings reported by Regional Districts of the Water Quality Control Board in 1998. The corresponding agency name and database name will be listed in the details section of the occurrence.

**Agency:** Regional Water Quality Control Board

**Phone Number:** 9163415808

**Date last updated:** Historical Database

**Date last checked:** N/A

**Distance searched:** 0.5 miles

**Sites:**

LIDO CLEANERS

MapID: [246](#) Listed

HOLLYWOOD HILLS CLEANERS

MapID: [383](#) Listed

### **Hist-Regional-Spills-CA**

#### **Industrial Cleanup Sites**

**Category:** ERS Supplemental Govt Sources

**Description:** This database contains the industrial cleanup sites reported in 1998 by the Orange County Health Care Agency.

**Agency:** Orange County Health Care Agency

**Phone Number:** 7148343446

**Date last updated:** Historical Database

**Date last checked:** N/A

**Distance searched:** 0.5 miles

**Sites:**

None Found

### **Hist-Regional-SWLF-CA**

#### **County Landfills and Transfer Stations**

**Category:** ERS Supplemental Govt Sources

**Description:** This database contains county landfills and transfer stations as reported in 1998 by the Public Health Investigations, Hazardous Material Control Program.

**Agency:** Public Health Investigations, Hazardous Material Control Program

**Phone Number:** 2138814151

**Date last updated:** Historical Database

**Date last checked:** N/A

**Distance searched:** 0.5 miles

**Sites:**

None Found

### **Hist-Regional-UST-CA**

#### **Underground Storage Tanks**

---

**Category:** ERS Supplemental Govt Sources

**Description:** This database contains UST listings reported by Regional Districts of the Water Quality Control Board in 1998. The corresponding agency name and database name will be listed in the details section of the occurrence.

**Agency:** Regional Water Quality Control Board

**Phone Number:** 9163415808

**Date last updated:** Historical Database

**Date last checked:** N/A

**Distance searched:** 0.5 miles

**Sites:**

None Found

### Hist-Rental

#### **Rental Equipment & Yards**

**Category:** ERS Exclusive Historic Sources

**Description:** ERS has compiled proprietary lists of MILLIONS of records dating back to the 1800's that have shown up in historic resources and based on their classification, may have used hazardous materials or petroleum products. This listing includes rental equipment facilities and yards.

**Agency:** Environmental Record Search (ERS)

**Phone Number:** 8003772430

**Date last updated:** Historical Database

**Date last checked:** N/A

**Distance searched:** 0.313 miles

**Sites:**

None Found

### Hist-RV-Dealers

#### **Trailer and Recreational Vehicle Dealers**

**Category:** ERS Exclusive Historic Sources

**Description:** ERS has compiled proprietary lists of MILLIONS of records dating back to the 1800's that have shown up in historic resources and based on their classification, may have used hazardous materials or petroleum products. This listing includes sites such as: Trailer and Recreational Vehicle Dealers.

**Agency:** Environmental Record Search (ERS)

**Phone Number:** 8003772430

**Date last updated:** Historical Database

**Date last checked:** N/A

**Distance searched:** 0.313 miles

**Sites:**

None Found

### Hist-Salvage

#### **Vehicle Salvage Yards or Wreckers**

**Category:** ERS Exclusive Historic Sources

**Description:** ERS has compiled proprietary lists of MILLIONS of records dating back to the 1800's that have shown up in historic resources and based on their classification, may have used hazardous materials or petroleum products. This listing includes sites such as: Vehicle Salvage Yards or Wreckers.

**Agency:** Environmental Record Search (ERS)

**Phone Number:** 8003772430

**Date last updated:** Historical Database

**Date last checked:** N/A

**Distance searched:** 0.313 miles

**Sites:**

Supply Sergeant

MapID: [203](#) Listed

**Hist-SCL-CA**

**California Cerclis Sites**

**Category:** ERS Supplemental Govt Sources

**Description:** This database contains California CERCLIS sites as reported in 1998.

**Agency:** U.S. Environmental Protection Agency, Region 9

**Phone Number:** 4159478000

**Date last updated:** Historical Database

**Date last checked:** N/A

**Distance searched:** 0.5 miles

**Sites:**

None Found

**Hist-Service Stations**

**Service Stations/Vehicle Fueling**

**Category:** ERS Exclusive Historic Sources

**Description:** ERS has compiled proprietary lists of MILLIONS of records dating back to the 1800's that have shown up in historic resources and based on their classification, may have used hazardous materials or petroleum products. This listing includes sites such as: Service Stations/Vehicle Fueling Stations.

**Agency:** Environmental Record Search (ERS)

**Phone Number:** 8003772430

**Date last updated:** Historical Database

**Date last checked:** N/A

**Distance searched:** 0.5 miles

**Sites:**

7-Eleven	MapID: <a href="#">183</a>	Listed
LAPD - HOLLYWOOD POLICE MOTOR TRANSPORT	MapID: <a href="#">216</a>	Listed
CHANS SHELL	MapID: <a href="#">230</a>	Listed
CHAN'S SHELL SERVICE, INC.	MapID: <a href="#">230</a>	Listed
Shell Service By Chan	MapID: <a href="#">230</a>	Listed
KFWB RADIO/KTWV	MapID: <a href="#">270</a>	Listed
7-Eleven	MapID: <a href="#">284</a>	Listed
LAFD - FIRE STATION 27	MapID: <a href="#">290</a>	Listed
JORGE RODRIGUEZ CHEVRON	MapID: <a href="#">299</a>	Listed

CHEVRON STATIONS	MapID: <a href="#">299</a>	Listed
Chevron	MapID: <a href="#">299</a>	Listed
CHEVRON - CHEVRON SS #1873/90458	MapID: <a href="#">299</a>	Listed
Joe's Mobil Svc	MapID: <a href="#">339</a>	Listed
Joe's Service Center	MapID: <a href="#">339</a>	Listed
JOES MOBIL	MapID: <a href="#">339</a>	Listed
EXXONMOBIL - BAJAKAJIAN, HOSEP	MapID: <a href="#">342</a>	Listed
PEP BOYS - MANNY MOE & JACK	MapID: <a href="#">344</a>	Listed
MANUEL LOPEZ CHEVRON	MapID: <a href="#">349</a>	Listed
CBS INC	MapID: <a href="#">359</a>	Listed

### Hist-Steel-Metals

#### **Steel Mills/Manufacturers/Foundries/Smelters**

**Category:** ERS Exclusive Historic Sources

**Description:** ERS has compiled proprietary lists of MILLIONS of records dating back to the 1800's that have shown up in historic resources and based on their classification, may have used hazardous materials or petroleum products. This listing includes steel metal manufacturers, foundries, and smelters.

**Agency:** Environmental Record Search (ERS)

**Phone Number:** 8003772430

**Date last updated:** Historical Database

**Date last checked:** N/A

**Distance searched:** 0.313 miles

**Sites:**

None Found

### Hist-SWF-CA

#### **Previous listed Solid Waste Facilities**

**Category:** State/Tribal Landfill/Solid Waste

**Description:** This database contains a listing of previous listed active sites that may no longer be active as reported by the California Department of Toxic and Substance Control.

**Agency:** California Department of Toxic and Substance Control

**Phone Number:** 9163233400

**Date last updated:** Historical Database

**Date last checked:** N/A

**Distance searched:** 0.75 miles

**Sites:**

None Found

### Hist-SWIS-CA

#### **Solid Waste Information System (SWIS)**

**Category:** ERS Supplemental Govt Sources

**Description:** The California Solid Waste Information System (SWIS) database consists solid waste disposal facilities and transfer stations. This database is from 1998.

---

**Agency:** Integrated Waste Management Board

**Phone Number:** 9162554021

**Date last updated:** Historical Database

**Date last checked:** N/A

**Distance searched:** 0.5 miles

**Sites:**

None Found

### Hist-Textile

#### **Textile Mills/Manufacturers**

**Category:** ERS Exclusive Historic Sources

**Description:** ERS has compiled proprietary lists of MILLIONS of records dating back to the 1800's that have shown up in historic resources and based on their classification, may have used hazardous materials or petroleum products. This listing includes textile mill manufacturers.

**Agency:** Environmental Record Search (ERS)

**Phone Number:** 8003772430

**Date last updated:** Historical Database

**Date last checked:** N/A

**Distance searched:** 0.313 miles

**Sites:**

LEATHER XPOSE

MapID: [56](#) Listed

### Hist-ToxicPits-CA

#### **Toxic Pits Cleanup Facilities**

**Category:** ERS Supplemental Govt Sources

**Description:** This database contains toxic pit sites reported in 1998.

**Agency:** Water Quality Control Board, Division of Loans Grants

**Phone Number:** 9162274396

**Date last updated:** Historical Database

**Date last checked:** N/A

**Distance searched:** 0.5 miles

**Sites:**

None Found

### Hist-Transportation

#### **Transportation Facilities**

**Category:** ERS Exclusive Historic Sources

**Description:** ERS has compiled proprietary lists of MILLIONS of records dating back to the 1800's that have shown up in historic resources and based on their classification, may have used hazardous materials or petroleum products. This listing includes sites such as: Airports and other facilities that may handle hazardous materials and petroleum products.

**Agency:** Environmental Record Search (ERS)

**Phone Number:** 8003772430

**Date last updated:** Historical Database

**Date last checked:** N/A

**Distance searched:** 0.313 miles

**Sites:**

None Found

### **Hist-TRIS-US**

#### **Toxic Release Inventory System**

**Category:** ERS Supplemental Govt Sources

**Description:** This database contains facilities who report to the Toxic Release Inventory System as required by the EPA. This reporting is from 1998.

**Agency:** United States Environmental Protection Agency

**Phone Number:** 8004249346

**Date last updated:** Historical Database

**Date last checked:** N/A

**Distance searched:** 0.5 miles

**Sites:**

None Found

### **Hist-Trucking**

#### **Trucking, Shipping, Delivery, and/or Storage**

**Category:** ERS Exclusive Historic Sources

**Description:** ERS has compiled proprietary lists of MILLIONS of records dating back to the 1800's that have shown up in historic resources and based on their classification, may have used hazardous materials or petroleum products. This listing includes sites such as: Trucking, Shipping, and/or Delivery Storage.

**Agency:** Environmental Record Search (ERS)

**Phone Number:** 8003772430

**Date last updated:** Historical Database

**Date last checked:** N/A

**Distance searched:** 0.313 miles

**Sites:**

Adept Moving & Storage

MapID: [3](#) Listed

ADEPT MOVING & STORAGE

MapID: [3](#) Listed

MAYFLOWER

MapID: [44](#) Listed

BLUE CHIP MOVING & STORAGE CO

MapID: [44](#) Listed

A A S A P Movers

MapID: [110](#) Listed

Adbarr Food Delivery

MapID: [201](#) Listed

### **Hist-US**

#### **Previously Listed Federal Sites**

**Category:** ERS Supplemental Govt Sources

**Description:** ERS has compiled records that have been previously listed in other agency databases. When ERS updates an agency database, if there is a record that was in the older version but the record is not found in the newer version, it is put into this database. The site may have been completely removed, or there was a significant change in the record such as Name, ID, or Address. The information from the old listing is preserved in this database along with which database it was originally in, It is also possible that it was moved from one database to another such as a LUST Open site receiving closure and now being listed in the LUST Closed database.

**Agency:** Environmental Record Search (ERS)

**Phone Number:** 8003772430

**Date last updated:** Historical Database

**Date last checked:** N/A

**Distance searched:** 0.313 miles

**Sites:**

LA HOLLYWOOD REGIONAL LIBRARY	MapID: <a href="#">59</a>	No Longer Listed
BOB SMITH	MapID: <a href="#">74</a>	No Longer Listed
SELMA AVE ELEMENTARY SCHOOL	MapID: <a href="#">136</a>	No Longer Listed
GRAPHICS HILLSIDE	MapID: <a href="#">140</a>	No Longer Listed
HOLLYWOOD PRINTWORKS	MapID: <a href="#">155</a>	No Longer Listed
CENTER STAGE ADVERTISING	MapID: <a href="#">167</a>	No Longer Listed
CHAMP GOLDEN TOUCH CLEANERS	MapID: <a href="#">169</a>	No Longer Listed
LA HOLLYWOOD POLICE STATION GARAGE	MapID: <a href="#">216</a>	No Longer Listed
SHELL OIL CO	MapID: <a href="#">230</a>	No Longer Listed
COPYMAT	MapID: <a href="#">231</a>	No Longer Listed
HOLLYWOOD MAIN NO 2562	MapID: <a href="#">239</a>	No Longer Listed

**Hist-US-EC**

**Engineering Controls Sites List**

**Category:** Federal Inst/Eng Controls

**Description:** This database contains a listing of Voluntary Action Program Sites with Engineering Controls placed on them and were identified by the Environmental Protection Agency.

**Agency:** Environmental Protection Agency

**Phone Number:** 8004249346

**Date last updated:** Historical Database

**Date last checked:** N/A

**Distance searched:** 0.75 miles

**Sites:**

None Found

**Hist-USGS-WaterWells-CA**

**Ground Water Site Inventory for California**

**Category:** ERS Supplemental Govt Sources

**Description:** This database contains a listing of wells, springs, test holes, tunnels, drains, and excavations in California.

**Agency:** United States Geological Survey, Water Resources Program

**Phone Number:** 9162783000  
**Date last updated:** Historical Database  
**Date last checked:** N/A  
**Distance searched:** 0.313 miles  
**Sites:**  
 None Found

### Hist-US-IC

#### **Sites with Institutional Controls**

**Category:** Federal Inst/Eng Controls

**Description:** This database contains a listing of Voluntary Action Program Sites with Institutional Controls placed on them and were identified by the Environmental Protection Agency.

**Agency:** Environmental Protection Agency

**Phone Number:** 8004249346

**Date last updated:** Historical Database

**Date last checked:** N/A

**Distance searched:** 0.75 miles

**Sites:**  
 None Found

### Hist-UST-CA

#### **Historical Underground Storage Tanks**

**Category:** State/Tribal UST

**Description:** The California State Water Resources Control Board maintained the Hazardous Substances Storage Container Information on file. This is a database that is considered historical by RWQCB as historical and no longer updated.

**Agency:** California State Water Resources Control Board

**Phone Number:** 9163415851

**Date last updated:** Historical Database

**Date last checked:** N/A

**Distance searched:** 0.5 miles

<b>Sites:</b>	
HOLLYWOOD POLICE STATION GARAG	MapID: <a href="#">51</a> Listed
BOB SMITH VOLKSWAGEN	MapID: <a href="#">68</a> Listed
MERCEDES BENZ HOLLYWOOD INC	MapID: <a href="#">77</a> Listed
BOB SMITH PORSCHE AUDI	MapID: <a href="#">84</a> Listed
TEXACO	MapID: <a href="#">102</a> Listed
99625	MapID: <a href="#">123</a> Listed
CHANS SHELL SERVICE	MapID: <a href="#">230</a> Listed
FIRE STATION 27	MapID: <a href="#">264</a> Listed
90458	MapID: <a href="#">299</a> Listed
PEP BOYS - HOLLYWOOD 4	MapID: <a href="#">341</a> Listed
HOSEP BAJAKAJIAN	MapID: <a href="#">342</a> Listed
91205	MapID: <a href="#">349</a> Listed
HARUTIAN PELEGHIAN	MapID: <a href="#">354</a> Listed



CBS COLUMBIA SQUARE	MapID: <a href="#">358</a>	Listed
UNION OIL SERVICE STATION 1818	MapID: <a href="#">375</a>	Listed
SERVICE STATION 1818	MapID: <a href="#">375</a>	Listed
SERVICE STATION 6338	MapID: <a href="#">377</a>	Listed
UNION OIL 6338	MapID: <a href="#">377</a>	Listed
90880	MapID: <a href="#">390</a>	Listed

### Hist-USTReg-CA

#### **Underground Storage Tank Registrations Database**

**Category:** ERS Supplemental Govt Sources

**Description:** This database contains UST facilities listed on the Registrations Database from 1998.

**Agency:** State Water Resources Control Board

**Phone Number:** 9162274337

**Date last updated:** Historical Database

**Date last checked:** N/A

**Distance searched:** 0.5 miles

**Sites:**

UNK	MapID: <a href="#">39</a>	Listed
JAMES HOUSE SQUARE LTD	MapID: <a href="#">53</a>	Listed
AIR BOURNE FREIGHT	MapID: <a href="#">62</a>	Listed
CHEVRON USA	MapID: <a href="#">123</a>	Listed
LAUSD	MapID: <a href="#">150</a>	Listed
ROGER BRADSHAW	MapID: <a href="#">166</a>	Listed
IN JOON SUH/CHAN BONG SU	MapID: <a href="#">230</a>	Listed
HOLLYWOOD DIV. VEHICLE MAINT.	MapID: <a href="#">248</a>	Listed
ABOL HASSAN BOLORFUROUSH	MapID: <a href="#">253</a>	Listed
FIRE STATION 27	MapID: <a href="#">292</a>	Listed
THE DEXTERS COMPANY	MapID: <a href="#">324</a>	Listed
THOMAS TOP&UPHOLSTERING CO INC	MapID: <a href="#">331</a>	Listed
MOBIL STATION #11-HXW	MapID: <a href="#">342</a>	Listed
HOLLYWOOD COMMUNITY MEDICAL CT	MapID: <a href="#">346</a>	Listed
MANUEL H LOPEZ	MapID: <a href="#">349</a>	Listed
JOE'S SERVICE CENTER	MapID: <a href="#">353</a>	Listed
HARUTIAN PELEGHIAN	MapID: <a href="#">354</a>	Listed
KNX - CBS RADIO	MapID: <a href="#">358</a>	Listed
AMERICAN BROADCASTING CO	MapID: <a href="#">361</a>	Listed
PEP BOYS	MapID: <a href="#">371</a>	Listed
UNION SERVICE STATION	MapID: <a href="#">375</a>	Listed
SUNSET UNION SERVICE	MapID: <a href="#">377</a>	Listed

### Hist-Vehicle-Parts

#### **Vehicle Parts**

**Category:** ERS Exclusive Historic Sources

**Description:** ERS has compiled proprietary lists of MILLIONS of records dating back to the 1800's that have shown up in historic resources and based on their classification, may have used hazardous materials or petroleum products. This listing includes Vehicle Parts Dealers.

**Agency:** Environmental Record Search (ERS)

**Phone Number:** 8003772430

**Date last updated:** Historical Database

**Date last checked:** N/A

**Distance searched:** 0.313 miles

**Sites:**

Star Parts Corp.

MapID: [75](#) Listed

Star Parts Corp

MapID: [75](#) Listed

STAR PARTS CORP

MapID: [75](#) Listed

**Hist-Vehicle-Washing**

**Vehicle/Truck Washing Facilities**

**Category:** ERS Exclusive Historic Sources

**Description:** ERS has compiled proprietary lists of MILLIONS of records dating back to the 1800's that have shown up in historic resources and based on their classification, may have used hazardous materials or petroleum products. This listing includes vehicle washing facilities.

**Agency:** Environmental Record Search (ERS)

**Phone Number:** 8003772430

**Date last updated:** Historical Database

**Date last checked:** N/A

**Distance searched:** 0.313 miles

**Sites:**

HOLLYWOOD DETAIL SHOP

MapID: [140](#) Listed

MANUEL AUTO DETAIL

MapID: [200](#) Listed

**Hist-WaterWells-US**

**Public Community Water Supply/Well Head Protection Database**

**Category:** ERS Supplemental Govt Sources

**Description:** This database contains the public community water supply wells as reported by the Geological Survey in 1998.

**Agency:** Geological Survey

**Phone Number:** 6092921185

**Date last updated:** Historical Database

**Date last checked:** N/A

**Distance searched:** 0.313 miles

**Sites:**

None Found

**Hist-WIP-Active-CA**

---

### **Well Investigation Program Case List, Active Sites**

**Category:** State/Tribal ASTM Other

**Description:** The Los Angeles Regional Water Quality Control Board maintains a listing under the San Gabriel-San Fernando Valley Cleanup Programs (Case List). The Well Investigation Program tracks these sites. These records are active and also on the California SLIC database. This database is no longer updated.

**Agency:** Los Angeles Regional Water Quality Control Board

**Phone Number:** 2135766725

**Date last updated:** Historical Database

**Date last checked:** N/A

**Distance searched:** 0.75 miles

**Sites:**

None Found

### **Hist-WIP-Backlog-CA**

#### **Well Investigation Program Case List, Backlog Sites**

**Category:** State/Tribal ASTM Other

**Description:** The Los Angeles Regional Water Quality Control Board maintains a listing under the San Gabriel-San Fernando Valley Cleanup Programs (Case List). The records on this database have not been currently assigned to a staff member and/or has very low priority in terms of contamination. This database is no longer updated.

**Agency:** Los Angeles Regional Water Quality Control Board

**Phone Number:** 2135766725

**Date last updated:** Historical Database

**Date last checked:** N/A

**Distance searched:** 0.75 miles

**Sites:**

None Found

### **Hist-WIP-Historical-CA**

#### **Well Investigation Program Case List, Historical Sites**

**Category:** State/Tribal ASTM Other

**Description:** The Los Angeles Regional Water Quality Control Board maintains a listing under the San Gabriel-San Fernando Valley Cleanup Programs (Case List). The records in this database have received a No Further Action Letter. This database is no longer updated.

**Agency:** Los Angeles Regional Water Quality Control Board

**Phone Number:** 2135766725

**Date last updated:** Historical Database

**Date last checked:** N/A

**Distance searched:** 0.75 miles

**Sites:**

None Found

### **Hist-WMUDS-CA**

---

## **Waste Management Unit Database System**

**Category:** ERS Supplemental Govt Sources

**Description:** This database from 1998 contains information from: Facility, Waste Management Unit, SWAT Program and Report Summary Information, Chapter 15 (formerly Subchapter 15), TPCA and RCRA Program Information, Closure Information; also some information from the WDS (Waste Discharge System).

**Agency:** State Water Resources Control Board

**Phone Number:** 9168920323

**Date last updated:** Historical Database

**Date last checked:** N/A

**Distance searched:** 0.5 miles

**Sites:**

None Found

## **HMIS-US**

### **Hazardous Materials Information System**

**Category:** Federal Emergency Release Reports

**Description:** Data includes spills, releases, or other incidents involving hazardous materials in commerce during the course of transportation. All modes of transportation are included except pipeline and bulk marine transportation. Data represent a census of all incidents reportable to the U.S. Department of Transportation This database contains a listing of spills. (DOT). U.S. federal regulations require all spills meeting the following criteria to be reported, in writing, to DOT's Office of Hazardous Materials Safety.

**Agency:** US Department of Transportation Pipeline and Hazardous Materials Safety Administration

**Phone Number:** 2023664433

**Date last updated:** 6/15/2016

**Date last checked:** 9/13/2016

**Distance searched:** 0.313 miles

**Sites:**

None Found

## **HWIS-CA**

### **Hazardous Waste Information Summary**

**Category:** State/Tribal RCRA Equivalent

**Description:** The Hazardous Waste Summary Report (formerly the Tanner Report) is prepared from data extracted from the copies of hazardous waste manifests received each year by DTSC. The volume of manifests is typically 900,000 - 1,000,000 annually, representing approximately 450,000 - 500,000 shipments. This database contains a listing of facilities extracted from the data.

**Agency:** California Department of Toxic Substances Control

**Phone Number:** 9162553745

**Date last updated:** 4/29/2016

**Date last checked:** 8/16/2016

**Distance searched:** 0.313 miles

**Sites:**

CHEVRON PRODUCTS SS#91205

MapID: [6](#) Listed

HOLLYWOOD AUTO BODY CENTER

MapID: [9](#) Listed

NETWORK AUTO BODY INC	MapID: <a href="#">9</a>	Listed
WILCOX RESTAURANT MANAGEMENT LLC	MapID: <a href="#">10</a>	Listed
UNITED STATES POSTAL SERVICE	MapID: <a href="#">11</a>	Listed
US POSTAL SERVICE/HOLLYWOOD STATION	MapID: <a href="#">11</a>	Listed
TYPE LINE	MapID: <a href="#">14</a>	Listed
1X NATION WIDE THEATER CORP	MapID: <a href="#">15</a>	Listed
PRINTMASTERS #60	MapID: <a href="#">16</a>	Listed
SIGNATURE VENTURE INC	MapID: <a href="#">17</a>	Listed
SIGNATURE REPRODUCTION	MapID: <a href="#">17</a>	Listed
SCHRADER APTS LLC	MapID: <a href="#">26</a>	Listed
SELMA WILCOX LLC	MapID: <a href="#">28</a>	Listed
COPY MASTER	MapID: <a href="#">34</a>	Listed
1550 WILCOX OWNERS, LLC.	MapID: <a href="#">36</a>	Listed
DIRECTOR'S BUREAU LLC	MapID: <a href="#">37</a>	Listed
ELECTRIC SOUP IMAGING	MapID: <a href="#">39</a>	Listed
IMAGIC INC	MapID: <a href="#">39</a>	Listed
BCP WILCOX LLC	MapID: <a href="#">39</a>	Listed
LA GAY & LESBIAN CENTER	MapID: <a href="#">43</a>	Listed
THE LA GAY & LESBIAN CENTER	MapID: <a href="#">43</a>	Listed
JEFFREY GOODMAN SPECIAL CARE CLINIC	MapID: <a href="#">43</a>	Listed
GREAT LAKE COMPANIES	MapID: <a href="#">46</a>	Listed
HISTORIC HOLLYWOOD HILLVIEW APARTMENT	MapID: <a href="#">46</a>	Listed
NATIONWIDE THEATRES CORP	MapID: <a href="#">47</a>	Listed
SCARLET LETTERS	MapID: <a href="#">48</a>	Listed
COMMUNITY REDEVELOPMENT AGENCY OF LA	MapID: <a href="#">50</a>	Listed
C R A OF LOS ANGELES	MapID: <a href="#">52</a>	Listed
1015 ASSOCIATES	MapID: <a href="#">55</a>	Listed
PRESTIGE AUTO BODY	MapID: <a href="#">60</a>	Listed
HORNBURG JAGUAR INC	MapID: <a href="#">61</a>	Listed
HORNBURG JAGUAR	MapID: <a href="#">62</a>	Listed
SAV ON 9624	MapID: <a href="#">71</a>	Listed
CVS PHARMACY NO 9624	MapID: <a href="#">71</a>	Listed
CVS PHARMACY # 9624	MapID: <a href="#">71</a>	Listed
BOB SMITH VW	MapID: <a href="#">74</a>	Listed
HOLLYWOOD MERCEDES BENZ	MapID: <a href="#">77</a>	Listed
STUDIO INSTRUMENT RENTAL	MapID: <a href="#">77</a>	Listed
FLAG BUREAUX CHURCH OF SCIENTOLOGY	MapID: <a href="#">81</a>	Listed
ENCORE HALL SENIOR HOUSING LP	MapID: <a href="#">82</a>	Listed
C I M EISEN HOLLYWOOD LLC	MapID: <a href="#">87</a>	Listed
M & S MANAGMENT CO INC	MapID: <a href="#">91</a>	Listed
DOUBLE WIDE LLC	MapID: <a href="#">91</a>	Listed
DOUBLE WIDE LLC	MapID: <a href="#">91</a>	Listed
THE SUNSET LANDMARK INVESTMENT INC	MapID: <a href="#">97</a>	Listed
THE SUNSET LANDMARK	MapID: <a href="#">98</a>	Listed
THE SUNSET LANDMARK INVESTMENT LLC	MapID: <a href="#">98</a>	Listed
SUNSET LANDMARK	MapID: <a href="#">98</a>	Listed
THE GARDEN SUITES	MapID: <a href="#">98</a>	Listed

JACK IN THE BOX - SUNSET - #3173	MapID: <a href="#">102</a>	Listed
THE ORIENT INC	MapID: <a href="#">103</a>	Listed
GENERAL AUTO BODY REPAIR	MapID: <a href="#">104</a>	Listed
VIC'S RADIATOR	MapID: <a href="#">104</a>	Listed
JIM BARMAAN-DBA VINE THEATER	MapID: <a href="#">111</a>	Listed
JOHN RAMODIS	MapID: <a href="#">113</a>	Listed
HILMAN REAL ESTATE LP	MapID: <a href="#">116</a>	Listed
NANCY WHELAN TRUSTEE & FRED SIMMONS	MapID: <a href="#">116</a>	Listed
MIKE SMITH	MapID: <a href="#">118</a>	Listed
FAMOUS HOLLYWOOD DENTAL CARE	MapID: <a href="#">119</a>	Listed
HOP T. NGUYEN DDS PHD	MapID: <a href="#">119</a>	Listed
G & K PROPERTY MANAGEMENT	MapID: <a href="#">120</a>	Listed
HOLLYWOOD & VINE DEVELOPMENT CO	MapID: <a href="#">121</a>	Listed
KINGS COLLEGE	MapID: <a href="#">124</a>	Listed
BROADWAY HOLLYWOOD LOFTS	MapID: <a href="#">129</a>	Listed
KOR GRP LLC	MapID: <a href="#">129</a>	Listed
WILCOX'S APARTMENTS	MapID: <a href="#">131</a>	Listed
HOLLYWOOD COMMUNITY HOUSING CORP	MapID: <a href="#">131</a>	Listed
LAUSD/ SELMA AVE ELEM	MapID: <a href="#">136</a>	Listed
HALIFAX PARTNERS LP	MapID: <a href="#">137</a>	Listed
HALIFAX PARTNERS LP	MapID: <a href="#">137</a>	Listed
LOS ANGELES FILM SCHOOL	MapID: <a href="#">138</a>	Listed
6363 PARTNERS LLC	MapID: <a href="#">138</a>	Listed
6363 PARTNERS LP	MapID: <a href="#">138</a>	Listed
SUNSET TOWERS	MapID: <a href="#">139</a>	Listed
m & s managment	MapID: <a href="#">139</a>	Listed
GRAPHICS HILLSIDE	MapID: <a href="#">140</a>	Listed
MILTON M BIRNBAUM MD	MapID: <a href="#">140</a>	Listed
B R C P SUNSET LLC	MapID: <a href="#">141</a>	Listed
B R C P SUNSET LLC	MapID: <a href="#">141</a>	Listed
TRANS WESTERN	MapID: <a href="#">141</a>	Listed
COPPERFIELD INVESTMENT&DEVCOMP	MapID: <a href="#">141</a>	Listed
AMERICAN COMMUNICATION INSTITUTE	MapID: <a href="#">141</a>	Listed
S K B SUNSET LLC/SUNSET TOWER	MapID: <a href="#">141</a>	Listed
B R C P SUNSET LLC	MapID: <a href="#">141</a>	Listed
TRANSWESTERN BUILDING	MapID: <a href="#">141</a>	Listed
B R C P SUNSET LLC	MapID: <a href="#">141</a>	Listed
TRANSWESTERN MANAGEMENT	MapID: <a href="#">141</a>	Listed
CNN AMERICA INC	MapID: <a href="#">141</a>	Listed
CITY OF LOS ANGELES GENERAL SERVICES	MapID: <a href="#">143</a>	Listed
BED BATH & BEYOND #384	MapID: <a href="#">144</a>	Listed
ERNESTO MOYA	MapID: <a href="#">145</a>	Listed
HOME SAVINGS OF AMERICA	MapID: <a href="#">151</a>	Listed
MERCEDES BENZ HOLLYWOOD INC	MapID: <a href="#">153</a>	Listed
PIP HOLLYWOOD PRINTING	MapID: <a href="#">155</a>	Listed
HOLLYWOOD PRINTERS	MapID: <a href="#">155</a>	Listed
HOLLYWOOD VINE DENTAL OFFICE	MapID: <a href="#">163</a>	Listed

HEI/GC HOLLYWOOD & VINE HOTEL LLC	MapID: <a href="#">165</a>	Listed
CENTER STAGE ADVERTISING	MapID: <a href="#">167</a>	Listed
6400 LLC & FCS,LLC	MapID: <a href="#">168</a>	Listed
LA COLOR LABS INC.	MapID: <a href="#">174</a>	Listed
LA COLOR LAB INC	MapID: <a href="#">174</a>	Listed
WALGREENS #15278	MapID: <a href="#">179</a>	Listed
1X 1680 NORTH VINE INVESTMENT CO.	MapID: <a href="#">181</a>	Listed
TAFT OWNER PARTNERS LLC	MapID: <a href="#">181</a>	Listed
WEB CORE BUILDERS LLC	MapID: <a href="#">181</a>	Listed
TAFT OWNER PARTNERS LLC/TAFT BUILDING	MapID: <a href="#">181</a>	Listed
1680 VINE INVESTMENT CO LLC	MapID: <a href="#">181</a>	Listed
1680 VINE INVESTMENT COMPANY LLC	MapID: <a href="#">181</a>	Listed
SAID ALY DDS MPH	MapID: <a href="#">181</a>	Listed
VINEWOOD LLC	MapID: <a href="#">185</a>	Listed
HOLLYVINE	MapID: <a href="#">191</a>	Listed
VINEWOOD LLC	MapID: <a href="#">191</a>	Listed
LUISITA T. GO DMD	MapID: <a href="#">191</a>	Listed
WILCOX HOLLYWOOD LLC	MapID: <a href="#">196</a>	Listed
HW MARKET PLACE LLC	MapID: <a href="#">197</a>	Listed
PHOTOKING LAB	MapID: <a href="#">199</a>	Listed
CHAMPION CHEROKEE VILLA LLC	MapID: <a href="#">201</a>	Listed
CITIZEN COMITION ON HUMAN RIGHTS INTERNATIONAL	MapID: <a href="#">202</a>	Listed
WERNFORF ASSOCIATES	MapID: <a href="#">205</a>	Listed
STEPANS AUTOMOTIVE	MapID: <a href="#">208</a>	Listed
STEPAN AUTO SVC	MapID: <a href="#">208</a>	Listed
LOUIS AND SUZANNE WENZLAFF DDS	MapID: <a href="#">209</a>	Listed
GILBERTO HENRIQUES DDS	MapID: <a href="#">209</a>	Listed
AMDA	MapID: <a href="#">209</a>	Listed
HJT HOLLYWOOD	MapID: <a href="#">210</a>	Listed
PANTAGES THEATRE	MapID: <a href="#">212</a>	Listed
PANTAGES THEATRE	MapID: <a href="#">212</a>	Listed
EVERGREEN STUDIO INC	MapID: <a href="#">212</a>	Listed
ARDMORE APARTMENTS	MapID: <a href="#">214</a>	Listed
LAPD/HOLLYWOOD DIV GARAGE	MapID: <a href="#">216</a>	Listed
HOLLYWOOD ARDMORE	MapID: <a href="#">217</a>	Listed
1850 NORTH WHITLEY INC	MapID: <a href="#">217</a>	Listed
COUNTY OF LOS ANGELES-METROPOLITAN TRANSPORT AUTHORITY	MapID: <a href="#">221</a>	Listed
SKELTON GROVER	MapID: <a href="#">228</a>	Listed
CAPITOL RECORDS	MapID: <a href="#">229</a>	Listed
CAPITOL RECORDS	MapID: <a href="#">229</a>	Listed
CAPITOL RECORDS INC	MapID: <a href="#">229</a>	Listed
EQUILON ENTERPRISES LLC	MapID: <a href="#">230</a>	Listed
CHAN'S SHELL SVC	MapID: <a href="#">230</a>	Listed
BANK OF AMERICA	MapID: <a href="#">234</a>	Listed
BANK OF AMERICA	MapID: <a href="#">234</a>	Listed
BANK OF AMERICA	MapID: <a href="#">234</a>	Listed
HOLLYWOOD MAIN NO 2562	MapID: <a href="#">239</a>	Listed

**HWT-CA****Hazardous Waste Transporters****Category:** ERS Supplemental Govt Sources**Description:** This database contains a listing of Registered Hazardous Waste Transporters in California defined by the Department of Toxic Substance Control. A hazardous waste transporter registration is valid for one year and is assigned a unique registration number. The database current active, inactive, and closed facilities.**Agency:** California Department of Toxic of Substance Control**Phone Number:** 9164407145**Date last updated:** 5/19/2016**Date last checked:** 5/12/2016**Distance searched:** 0.5 miles**Sites:**

None Found

**ICE-CA****Inspection, Compliance, and Enforcement****Category:** State/Tribal ASTM Other**Description:** This database contains data pertaining to the Permitted Facilities with Inspections / Enforcements sites tracked in Envirositor.**Agency:** California State Water Resources Control Board**Phone Number:** 9163415808**Date last updated:** 8/1/2016**Date last checked:** 7/28/2016**Distance searched:** 0.5 miles**Sites:**

None Found

**ICIS-Air-US****Integrated Compliance Information System for Air****Category:** ERS Supplemental Govt Sources**Description:** The Integrated Compliance Information System for Air (ICIS-Air) data exchange allows all State, Local, and Tribal Air agencies providing air stationary source enforcement and compliance data to submit their data to EPA via the Exchange Network.**Agency:** United States Environmental Protection Agency**Phone Number:** 2025645962**Date last updated:** 9/8/2015**Date last checked:** 7/15/2015**Distance searched:** 0.313 miles**Sites:**

None Found



**ICIS-FEC-US****Integrated Compliance Information System for Federal Enforcement Data****Category:** ERS Supplemental Govt Sources**Description:** The Integrated Compliance Information System (ICIS) tracks all formal administrative and judicial enforcement actions taken by the U.S. EPA and is used as the system of record to provide official enforcement data.**Agency:** United States Environmental Protection Agency**Phone Number:** 2025646962**Date last updated:** 7/29/2015**Date last checked:** 7/20/2015**Distance searched:** 0.313 miles**Sites:**

LANCE ROBBINS MANAGEMENT

MapID: [99](#) Listed**ICIS-NPDES-US****National Pollutant Discharge Elimination System (NPDES)****Category:** ERS Supplemental Govt Sources**Description:** The National Pollutant Discharge Elimination System (NPDES) permit program controls water pollution by regulating point sources that discharge pollutants into waters of the United States. This database contains a listing of permit holders.**Agency:** United States Environmental Protection Agency**Phone Number:** 2022720167**Date last updated:** 5/5/2016**Date last checked:** 4/7/2016**Distance searched:** 0.313 miles**Sites:**

None Found

**LA-LF-CA****Los Angeles County Landfills****Category:** State/Tribal Solid Waste**Description:** This database contains the property boundaries of Los Angeles county landfills and solid waste sites.**Agency:** Department of Public Works**Phone Number:** 8882532652**Date last updated:** 8/10/2016**Date last checked:** 8/10/2016**Distance searched:** 1.25 miles**Sites:**

None Found

---

### Land-Disposal-CA

#### **Land Disposal-Landfill**

**Category:** State/Tribal Landfill/Solid Waste

**Description:** This database contains a listing of Land Disposal Sites managed by RWQCB. Cleanup status is included on data.

**Agency:** California Regional Water Quality Control Board

**Phone Number:** 9163415455

**Date last updated:** 8/1/2016

**Date last checked:** 7/29/2016

**Distance searched:** 0.75 miles

**Sites:**

None Found

### LA-Waste-Haulers-CA

#### **Waste Haulers**

**Category:** ERS Supplemental Govt Sources

**Description:** This database contains waste haulers as reported by the Los Angeles Department of Public Works.

**Agency:** Department of Public Works

**Phone Number:** 8882532652

**Date last updated:** 5/20/2016

**Date last checked:** 5/11/2016

**Distance searched:** 0.313 miles

**Sites:**

None Found

### Lead-Smelter-2-US

#### **Lead Smelter Sites**

**Category:** ERS Supplemental Govt Sources

**Description:** This database contains 464 sites that were reported as potential lead smelters sites in research conducted by the EPA Superfund Program and other sources. The sites are listed on the 2007 published report by the EPA Superfund Program.

**Agency:** United States Environmental Protection Agency

**Phone Number:** 7034129810

**Date last updated:** Historical Database

**Date last checked:** N/A

**Distance searched:** 0.5 miles

**Sites:**

None Found

### Lead-US

#### **Lead Smelter Sites**

**Category:** ERS Supplemental Govt Sources

---

**Description:** This database contains lead smelter sites reported by the Environmental Protection Agency. This database is provided by the Superfund Enterprise Management System (SEMS).

**Agency:** United States Environmental Protection Agency

**Phone Number:** 2025645962

**Date last updated:** 11/24/2015

**Date last checked:** 11/10/2015

**Distance searched:** 0.5 miles

**Sites:**

None Found

### Liens-CA

#### **California Liens**

**Category:** State/Tribal Inst/Eng Controls

**Description:** This database identifies sites that have liens reported by the California Department of Toxic and Substance Control.

**Agency:** California Department of Toxic and Substance Control.

**Phone Number:** 9163233400

**Date last updated:** 8/1/2016

**Date last checked:** 7/28/2016

**Distance searched:** 0.313 miles

**Sites:**

None Found

### LIENS-US

#### **Federal LIEN Sites**

**Category:** Federal Inst/Eng Controls

**Description:** This database contains sites that have had Federal Liens filed on them as reported by the EPA.

**Agency:** United States Environmental Protection Agency

**Phone Number:** 8004249346

**Date last updated:** 9/13/2016

**Date last checked:** 9/13/2016

**Distance searched:** 0.313 miles

**Sites:**

None Found

### LMOP-US

#### **Landfill Methane Outreach Program**

**Category:** ERS Supplemental Govt Sources

**Description:** The U.S. Environmental Protection Agency's Landfill Methane Outreach Program (LMOP) is a voluntary assistance program that helps to reduce methane emissions from landfills by encouraging the recovery and beneficial use of landfill gas (LFG) as a renewable energy resource.

**Agency:** Environmental Protection Agency

**Phone Number:** 2025647873

**Date last updated:** 8/12/2016  
**Date last checked:** 7/19/2016  
**Distance searched:** 0.75 miles  
**Sites:**  
 None Found

**LUST-Closed-CA**

**Leaking Underground Storage Tanks, Closed Cases**

**Category:** State/Tribal LUST

**Description:** The California State Water Resources Control Board's Underground Storage Tank Program keeps a list of all underground storage tanks which have been reported as having had a release. This subset of sites are those that have received closure and now have a status of Case Closed. This database contains a listing of these facilities.

**Agency:** California State Water Resources Control Board

**Phone Number:** 9163415808

**Date last updated:** 8/1/2016

**Date last checked:** 7/28/2016

**Distance searched:** 0.5 miles

**Sites:**

TEXACO #0374 (FORMER)	MapID: <a href="#">92</a>	Completed - Case Closed
SUNSET LANDMARK	MapID: <a href="#">98</a>	Completed - Case Closed
UNOCAL #0823	MapID: <a href="#">133</a>	Completed - Case Closed
FIRE STATION #27	MapID: <a href="#">264</a>	Completed - Case Closed
CHEVRON #9-0458	MapID: <a href="#">296</a>	Completed - Case Closed
MOBIL STATION 18-HXW	MapID: <a href="#">342</a>	Completed - Case Closed
MOBIL #11-H50 (FORMER)	MapID: <a href="#">354</a>	Completed - Case Closed
UNOCAL #6338	MapID: <a href="#">377</a>	Completed - Case Closed
CHEVRON #9-0880	MapID: <a href="#">385</a>	Completed - Case Closed

**LUST-Open-CA**

**Leaking Underground Storage Tanks, Open Cases**

**Category:** State/Tribal LUST

**Description:** The California State Water Resources Control Board's Underground Storage Tank Program keeps a list of all underground storage tanks which have been reported as having had a release. This subset of sites are those that have not yet been cleaned up and now have a status of Case Open.

**Agency:** California State Water Resources Control Board

**Phone Number:** 9163415808

**Date last updated:** 8/1/2016

**Date last checked:** 7/28/2016

**Distance searched:** 0.75 miles

**Sites:**

None Found

---

### **Manifest2-RI**

#### **Hazardous Waste Manifest**

**Category:** State/Tribal RCRA Equivalent

**Description:** The Rhode Island Department of Environmental Management, Hazardous Waste Manifest System lists sites from all over the country, not just Rhode Island. To be thorough, ERS has searched the data subset that includes South Dakota sites for listings on or near the subject site that are listed in the Rhode Island Department of Environmental Management, Hazardous Waste Manifest System.

**Agency:** Rhode Island Department of Environmental Management

**Phone Number:** 4012222797

**Date last updated:** 2/19/2016

**Date last checked:** 2/19/2016

**Distance searched:** 0.313 miles

**Sites:**

None Found

### **MethaneLF-CA**

#### **Methane Producing Landfills**

**Category:** State/Tribal Other

**Description:** This database represents known disposal sites in Los Angeles County that may produce and emanate methane gas. The database contains disposal sites within Los Angeles County that once accepted degradable refuse material.

**Agency:** Los Angeles County GIS Portal

**Phone Number:** 6264585189

**Date last updated:** 8/10/2016

**Date last checked:** 8/10/2016

**Distance searched:** 1.25 miles

**Sites:**

None Found

### **Military-Bases-US**

#### **Military Base Boundaries**

**Category:** ERS Supplemental Govt Sources

**Description:** United States Military Installations is a polygon theme representing the boundaries and location information for important military installations in the United States and Puerto Rico. The database includes records for 405 military installations.

**Agency:** Research and Innovative Technology Administration's Bureau of Transportation Statistics

**Phone Number:** 2023663828

**Date last updated:** 8/9/2016

**Date last checked:** 7/22/2016

**Distance searched:** 1.25 miles

**Sites:**

None Found

### **Mines2-CA**

---

## **California Mines**

**Category:** ERS Supplemental Govt Sources

**Description:** This database contains Mines reported by the California Department of Conservation. These include, active, closed, exempt, newly permitted, and idle.

**Agency:** California Department of Conservation

**Phone Number:** 9163239198

**Date last updated:** 3/1/2016

**Date last checked:** 3/1/2016

**Distance searched:** 0.313 miles

**Sites:**

None Found

## **Mines-CA**

### **Death Valley Mines**

**Category:** ERS Supplemental Govt Sources

**Description:** This database contains death valley mines as reported by the California Department of Conservation.

**Agency:** California Department of Conservation

**Phone Number:** 9163239198

**Date last updated:** Historical Database

**Date last checked:** N/A

**Distance searched:** 0.313 miles

**Sites:**

None Found

## **MINES-US**

### **Mines Master Index File**

**Category:** ERS Supplemental Govt Sources

**Description:** The Master Index file contains mine identification numbers issued for mines active or opened since 1971.

**Agency:** United States Department of Labor

**Phone Number:** 8777786055

**Date last updated:** 8/13/2015

**Date last checked:** 7/27/2015

**Distance searched:** 0.313 miles

**Sites:**

None Found

## **MLTS-US**

### **Material Licensing Tracking System**

**Category:** ERS Supplemental Govt Sources

**Description:** This database contains facilities listed on the Material Licensing Tracking system that possess or use radioactive materials as reported by the U.S. Nuclear Regulatory Commission.

**Agency:** U.S. Nuclear Regulatory Commission

---

**Phone Number:** 3014157169  
**Date last updated:** 8/12/2015  
**Date last checked:** 8/10/2015  
**Distance searched:** 0.313 miles  
**Sites:**  
None Found

### **MRDS-US**

#### **Mineral Resources Data System (MRDS)**

**Category:** ERS Supplemental Govt Sources

**Description:** MRDS is a collection of reports describing metallic and nonmetallic mineral resources throughout the world. Included are deposit name, location, commodity, deposit description, geologic characteristics, production, reserves, resources, and references.

**Agency:** U.S. Geologic Survey

**Phone Number:** 8882758747

**Date last updated:** 4/28/2016

**Date last checked:** 2/26/2016

**Distance searched:** 0.5 miles

**Sites:**

None Found

### **MWMP-CA**

#### **Medical Waste Management Program**

**Category:** ERS Supplemental Govt Sources

**Description:** This database contains permitted transfer and treatment facilities reported by the California Department of Public Health.

**Agency:** California Department of Public Health

**Phone Number:** 9164495671

**Date last updated:** 9/29/2015

**Date last checked:** 9/18/2015

**Distance searched:** 0.5 miles

**Sites:**

None Found

### **NEI-LF-CA**

#### **NEI (National Emission Inventory) Landfill Point Sources**

**Category:** ERS Supplemental Govt Sources

**Description:** This database contains National Emission Inventory Landfill Point Sources reported by the California Air Resources Board. ARB reported this data to the NEI back in 1999.

**Agency:** California Air Resources Board

**Phone Number:** 9163222990

**Date last updated:** Historical Database

**Date last checked:** N/A

**Distance searched:** 0.5 miles

**Sites:**  
None Found

**NPDES-CA**

**National Pollutant Discharge Elimination System**

**Category:** ERS Supplemental Govt Sources

**Description:** This database contains a listing of National Pollutant Discharge Elimination System (NPDES) permits registered through the California EPA.

**Agency:** California Environmental Protection Agency

**Phone Number:** 8665633107

**Date last updated:** 7/29/2016

**Date last checked:** 6/20/2016

**Distance searched:** 0.313 miles

**Sites:**

Vine St Gar  
1540 N Vine Street

MapID: [90](#) Listed  
MapID: [219](#) Listed

**NPDES-SW-CA**

**Notice of Intent Data**

**Category:** ERS Supplemental Govt Sources

**Description:** This database contains dischargers that have submitted Notice of Intent (NOIs) as reported by the California State Water Resources Control Board.

**Agency:** California State Water Resources Control Board

**Phone Number:** 8665633107

**Date last updated:** 6/1/2016

**Date last checked:** 5/12/2016

**Distance searched:** 0.313 miles

**Sites:**

Airborne Express  
Vine St Gar  
1540 N Vine Street

MapID: [62](#) Listed  
MapID: [90](#) Listed  
MapID: [219](#) Listed

**NPL-R9-US**

**NPL Region 9 Site Boundaries**

**Category:** Federal NPL

**Description:** This database contains the boundaries of the NPL sites within the specified EPA region.

**Agency:** Environmental Protection Agency

**Phone Number:** 4159478000

**Date last updated:** 8/29/2016

**Date last checked:** 8/29/2016

**Distance searched:** 1.25 miles

**Sites:**



---

None Found

### **NPL-US**

#### **National Priorities List**

**Category:** Federal NPL

**Description:** The National Priorities List is the list of national priorities among the known releases or threatened releases of hazardous substances, pollutants, or contaminants throughout the United States and its territories. The NPL is intended primarily to guide the EPA in determining which sites warrant further investigation. This database contains a listing of NPL sites.

**Agency:** United States Environmental Protection Agency

**Phone Number:** 8004249346

**Date last updated:** 9/30/2016

**Date last checked:** 9/8/2016

**Distance searched:** 1.25 miles

**Sites:**

None Found

### **OGM-CA**

#### **Oil and Gas Monitoring**

**Category:** ERS Supplemental Govt Sources

**Description:** This database includes Oil and Gas Monitoring wells reported by the California State Water Resource Control Board.

**Agency:** California State Water Resource Control Board

**Phone Number:** 8665633107

**Date last updated:** 6/6/2016

**Date last checked:** 5/3/2016

**Distance searched:** 0.313 miles

**Sites:**

None Found

### **OGW-CA**

#### **California Oil and Gas Wells**

**Category:** ERS Supplemental Govt Sources

**Description:** This database contains a listing of Oil and Gas Wells maintained by the Department of Conservation.

**Agency:** California Department of Conservation

**Phone Number:** 9163231779

**Date last updated:** 2/12/2016

**Date last checked:** 2/3/2016

**Distance searched:** 0.313 miles

**Sites:**

None Found

---

**OSCF-CA****Orphan Site Cleanup Fund****Category:** ERS Supplemental Govt Sources**Description:** This database contains sites listed under the Orphan Site Cleanup Fund. OSCF is a financial assistance program within the Division of Financial Assistance. OSCF was established to provide financial assistance to eligible applicants for the cleanup of brownfields sites contaminated by leaking petroleum underground storage tanks where there is no financially responsible party.**Agency:** California State Water Resource Control Board**Phone Number:** 9163415760**Date last updated:** 10/9/2015**Date last checked:** 9/30/2015**Distance searched:** 0.75 miles**Sites:**

None Found

**PADS-US****PCB Registration Database System****Category:** Federal ASTM Other**Description:** This database contains a listing of generators, transporters, commercial storers and/or brokers and disposers of PCB's who are required to notify the EPA of such activities.**Agency:** United States Environmental Protection Agency**Phone Number:** 2025660500**Date last updated:** 9/12/2016**Date last checked:** 9/12/2016**Distance searched:** 0.313 miles**Sites:**

None Found

**PCB-US****PCB Transformers****Category:** Federal ASTM Other**Description:** PCB Transformer Registration Database. This database indicates the best known current status of registered PCB transformers**Agency:** United States Environmental Protection Agency**Phone Number:** 7033088404**Date last updated:** 9/12/2016**Date last checked:** 9/12/2016**Distance searched:** 0.5 miles**Sites:**

None Found

**PCS-US****Permit Compliance System for Clean Water Act****Category:** ERS Supplemental Govt Sources

**Description:** PCS is an information management system maintained by the Office of Compliance to track permit compliance and enforcement status of facilities regulated by the National Pollutant Discharge Elimination System (NPDES) under the Clean Water Act. PCS is designed to support the NPDES program at the state, regional, and national levels.

**Agency:** United States Environmental Protection Agency

**Phone Number:** 2025640221

**Date last updated:** Historical Database

**Date last checked:** N/A

**Distance searched:** 0.5 miles

**Sites:**

None Found

### Perch1-CA

#### **Perchlorate Confirmed Contaminant Sites**

**Category:** ERS Supplemental Govt Sources

**Description:** This database contains sites with perchlorate contamination as reported by the State Water Resource Control Board.

**Agency:** State Water Resource Control Board

**Phone Number:** 9517824902

**Date last updated:** 5/18/2016

**Date last checked:** 5/3/2016

**Distance searched:** 0.5 miles

**Sites:**

None Found

### Perch2-CA

#### **Perchlorate Confirmed Contaminant Sites**

**Category:** ERS Supplemental Govt Sources

**Description:** This database contains sites with perchlorate contamination as reported by the State Water Resource Control Board.

**Agency:** State Water Resource Control Board

**Phone Number:** 9517824902

**Date last updated:** 5/18/2016

**Date last checked:** 5/3/2016

**Distance searched:** 0.5 miles

**Sites:**

None Found

### PR-MOA-CA

#### **Polanco Redevelopment**

**Category:** State/Tribal ASTM Other

**Description:** This database contains the Polanco Redevelopment MOA sites reported by the Department of Toxic Substances Control.

**Agency:** California Department of Toxic Substances Control

---

**Phone Number:** 9162553586  
**Date last updated:** 8/1/2016  
**Date last checked:** 8/1/2016  
**Distance searched:** 0.5 miles  
**Sites:**  
None Found

### **Proposed-NPL-US**

#### **Proposed NPL Sites**

**Category:** Federal NPL

**Description:** The EPA provides information on the assessment and remediation of current hazardous waste sites. The site in this database have been proposed for the NPL list.

**Agency:** United States Environmental Protection Agency

**Phone Number:** 8004249346

**Date last updated:** 9/30/2016

**Date last checked:** 9/8/2016

**Distance searched:** 1.25 miles

**Sites:**

None Found

### **RADINFO-US**

#### **Radiation Information Database**

**Category:** ERS Supplemental Govt Sources

**Description:** This database contains a listing of facilities that are regulated by the US EPA regulations for radiation and radioactivity.

**Agency:** United States Environmental Protection Agency

**Phone Number:** 2023439775

**Date last updated:** 8/30/2016

**Date last checked:** 8/30/2016

**Distance searched:** 0.313 miles

**Sites:**

None Found

### **RCRA-CESQG-US**

#### **Resource Conservation and Recovery Act, Conditionally Exempt Small Quantity Generators**

**Category:** Federal RCRA Generators

**Description:** The primary goals of RCRA are to: Protect human health and the environment from the potential hazards of waste disposal. Conserve energy and natural resources. Reduce the amount of waste generated. Ensure that wastes are managed in an environmentally sound manner. This database contains a listing of Conditionally Exempt Small Quantity Generators.

**Agency:** United States Environmental Protection Agency

**Phone Number:** 8004249346

**Date last updated:** 9/9/2016

**Date last checked:** 8/30/2016

**Distance searched:** 0.5 miles

**Sites:**

WALGREENS #15278

MapID: [179](#) Listed

**RCRA-COR-US**

**Resource Conservation and Recovery Act - Corrective Actions**

**Category:** Federal RCRA CORRACTS

**Description:** The primary goals of RCRA are to: Protect human health and the environment from the potential hazards of waste disposal. Conserve energy and natural resources. Reduce the amount of waste generated. Ensure that wastes are managed in an environmentally sound manner.

EPA estimates that between 50 and 70 percent of all TSDFs have some degree of environmental contamination requiring detailed investigation and perhaps cleanup. Under a program entitled Corrective Action, EPA has the statutory authority to require permitted and interim status TSDFs to clean up hazardous waste contamination. This database contains a listing of sites that have had corrective action.

**Agency:** United States Environmental Protection Agency

**Phone Number:** 8004249346

**Date last updated:** 9/9/2016

**Date last checked:** 8/30/2016

**Distance searched:** 1.25 miles

**Sites:**

None Found

**RCRA-LQG-US**

**Resource Conservation and Recovery Act, Large Quantity Generators**

**Category:** Federal RCRA Generators

**Description:** The primary goals of RCRA are to: Protect human health and the environment from the potential hazards of waste disposal. Conserve energy and natural resources. Reduce the amount of waste generated. Ensure that wastes are managed in an environmentally sound manner. This database contains a listing of Large Quantity Generators.

**Agency:** United States Environmental Protection Agency

**Phone Number:** 8004249346

**Date last updated:** 9/9/2016

**Date last checked:** 8/30/2016

**Distance searched:** 0.5 miles

**Sites:**

CVS PHARMACY #9624

MapID: [71](#) Listed

SELMA AVE ELEMENTARY SCHOOL

MapID: [136](#) Listed

SERVICE STATION - 135363

MapID: [240](#) Listed

SUNSET AND VINE TOWER

MapID: [263](#) Listed

CVS PHARMACY #10433

MapID: [276](#) Listed

HOLLYWOOD PALLADIUM

MapID: [316](#) Listed

EXXONMOBIL OIL CORP 11535

MapID: [342](#) Listed

RITE AID NO 6491

MapID: [347](#) Listed

RITE AID NO 5438

MapID: [386](#) Listed

**RCRA-NON-US**

**Resource Conservation and Recovery Act**

**Category:** Federal RCRA Generators

**Description:** The primary goals of RCRA are to: Protect human health and the environment from the potential hazards of waste disposal. Conserve energy and natural resources. Reduce the amount of waste generated. Ensure that wastes are managed in an environmentally sound manner. This database contains a listing of RCRA Non-Hazardous generators.

**Agency:** United States Environmental Protection Agency

**Phone Number:** 8004249346

**Date last updated:** 9/9/2016

**Date last checked:** 8/30/2016

**Distance searched:** 0.5 miles

**Sites:**

HOLLYWOOD MAIN NO 2562	MapID: <a href="#">239</a>	Listed
CHEVRON 90458	MapID: <a href="#">299</a>	Listed
PETERSEN PUBLISHING COMPANY	MapID: <a href="#">318</a>	Listed
EON	MapID: <a href="#">382</a>	Listed

**RCRA-SQG-US**

**Resource Conservation and Recovery Act, Small Quantity Generators**

**Category:** Federal RCRA Generators

**Description:** The primary goals of RCRA are to: Protect human health and the environment from the potential hazards of waste disposal. Conserve energy and natural resources. Reduce the amount of waste generated. Ensure that wastes are managed in an environmentally sound manner. This database contains a listing of Small Quantity Generators.

**Agency:** United States Environmental Protection Agency

**Phone Number:** 8004249346

**Date last updated:** 9/9/2016

**Date last checked:** 8/30/2016

**Distance searched:** 0.5 miles

**Sites:**

LA HOLLYWOOD REGIONAL LIBRARY	MapID: <a href="#">59</a>	Listed
PRESTIGE AUTO BODY	MapID: <a href="#">60</a>	Listed
CERTIFIED PRINTERS	MapID: <a href="#">69</a>	Listed
BOB SMITH	MapID: <a href="#">74</a>	Listed
HOLLYWOOD MERCEDES BENZ	MapID: <a href="#">77</a>	Listed
GRAPHICS HILLSIDE	MapID: <a href="#">140</a>	Listed
HOLLYWOOD PRINTWORKS	MapID: <a href="#">155</a>	Listed
CENTER STAGE ADVERTISING	MapID: <a href="#">167</a>	Listed
CHAMP GOLDEN TOUCH CLEANERS	MapID: <a href="#">169</a>	Listed
MOSES BODY SHOP	MapID: <a href="#">178</a>	Listed
LA HOLLYWOOD POLICE STATION GARAGE	MapID: <a href="#">216</a>	Listed

COPYMAT	MapID: <a href="#">231</a>	Listed
LA JUVENILE BUILDING	MapID: <a href="#">248</a>	Listed
LIDO CLEANERS	MapID: <a href="#">250</a>	Listed
LA HOLLYWOOD POLICE STATION	MapID: <a href="#">273</a>	Listed
CALIBER BODYWORKS INC	MapID: <a href="#">282</a>	Listed
LAS PALMAS CLEANERS	MapID: <a href="#">288</a>	Listed
LA CITY FIRE DEPT 27	MapID: <a href="#">290</a>	Listed
ROSE CLEANERS	MapID: <a href="#">291</a>	Listed
LOS ANGELES MULTISPECIALITY	MapID: <a href="#">294</a>	Listed
MAX FACTOR & CO	MapID: <a href="#">295</a>	Listed
FROMEX ONE HR PHOTO HOLLYWOOD	MapID: <a href="#">297</a>	Listed
NETWORK AUTO BODY #1	MapID: <a href="#">306</a>	Listed
NETWORK AUTO BODY #2	MapID: <a href="#">309</a>	Listed
LA FIRE STATION 27	MapID: <a href="#">311</a>	Listed
POST GROUP INC	MapID: <a href="#">325</a>	Listed
LA HOLLYWOOD MUNI BUILDING	MapID: <a href="#">336</a>	Listed
EXXONMOBIL OIL CORP 11535	MapID: <a href="#">342</a>	Listed
IRIS CUSTOM LAB	MapID: <a href="#">348</a>	Listed
CHEVRON NO 91205	MapID: <a href="#">349</a>	Listed
ANTHONY'S PORTRAITS	MapID: <a href="#">350</a>	Listed
HOLLYWOOD PIANO COMPANY	MapID: <a href="#">356</a>	Listed
TUTOR SALIBA	MapID: <a href="#">360</a>	Listed
CLEANERLAND CLEANERS	MapID: <a href="#">366</a>	Listed
STUDIO CLUB CLEANERS	MapID: <a href="#">378</a>	Listed
ENCORE VIDEO INC	MapID: <a href="#">384</a>	Listed
HOLLYWOOD JAGUAR SERVICE INC	MapID: <a href="#">387</a>	Listed
CHEVRON STATION 9 0880	MapID: <a href="#">390</a>	Listed
PARAGON CLEANERS	MapID: <a href="#">392</a>	Listed

## **RCRA-TSD-US**

### **Resource Conservation and Recovery Act - Treatment, Storage, and Disposal sites**

**Category:** Federal RCRA non-CORRACTS TSD

**Description:** The primary goals of RCRA are to: Protect human health and the environment from the potential hazards of waste disposal. Conserve energy and natural resources. Reduce the amount of waste generated. Ensure that wastes are managed in an environmentally sound manner.

This database contains a listing of Treatment, Storage and Disposal Facilities - Facilities that receive hazardous waste from generators or other facilities for treatment, storage or disposal of waste are known as TSDFs.

**Agency:** United States Environmental Protection Agency

**Phone Number:** 8004249346

**Date last updated:** 9/9/2016

**Date last checked:** 8/30/2016

**Distance searched:** 0.75 miles

**Sites:**

None Found

### **Response-CA**

#### **State Response Sites**

**Category:** State/Tribal NPL

**Description:** This database identifies confirmed release sites where DTSC is involved in remediation, either in a lead role or oversight capacity.

**Agency:** California Department of Toxic Substances Control

**Phone Number:** 9163233400

**Date last updated:** 8/5/2016

**Date last checked:** 8/1/2016

**Distance searched:** 1.25 miles

**Sites:**

None Found

### **RFG-Lab-US**

#### **Reformulated Gasoline (RFG)**

**Category:** ERS Supplemental Govt Sources

**Description:** This database includes the list of registered Reformulated Gasoline Laboratories.

**Agency:** Environmental Protection Agency, United States

**Phone Number:** 2023439303

**Date last updated:** 11/24/2015

**Date last checked:** 11/18/2015

**Distance searched:** 0.5 miles

**Sites:**

None Found

### **RMP-US**

#### **Risk Management Plans**

**Category:** ERS Supplemental Govt Sources

**Description:** This database contains facilities that have developed risk management plans as reported by the Environmental Protection Agency. The System for Risk Management Plans (SRMP) is a suite of electronic systems containing information relating to risk management plans submitted by facilities in accordance with the Clean Air Act, Section 112(r). Affected facilities are to develop risk management programs which will prevent and minimize consequences of accidental releases of certain hazardous chemicals that could harm public health and the environment.

**Agency:** United States Environmental Protection Agency

**Phone Number:** 2025642491

**Date last updated:** 4/22/2016

**Date last checked:** 2/23/2016

**Distance searched:** 0.313 miles

**Sites:**

None Found



---

## **ROD-US**

### **Records of Decision**

**Category:** ERS Supplemental Govt Sources

**Description:** The Record of Decision (ROD) is a public document that explains which cleanup alternatives will be used to clean up a Superfund site. The ROD for sites listed on the NPL (NPL Site Listing Process) is created from information generated during the Remedial Investigation/Feasibility Study (RI/FS). A ROD contains site history, site description, site characteristics, community participation, enforcement activities, past and present activities, contaminated media, the contaminants present, scope and role of response action and the remedy selected for cleanup. This database contains a listing of sites with RODs.

**Agency:** United States Environmental Protection Agency

**Phone Number:** 8004249346

**Date last updated:** 11/24/2015

**Date last checked:** 11/18/2015

**Distance searched:** 0.75 miles

**Sites:**

None Found

## **SAA-Agreements-US**

### **Sites with Superfund Alternative Approach Agreements**

**Category:** Federal ASTM Other

**Description:** This database contains sites that have a Superfund Alternative agreement. The Superfund alternative (SA) approach uses the same investigation and cleanup process and standards that are used for sites listed on the NPL. The SA approach is an alternative to listing a site on the NPL; it is not an alternative to Superfund or the Superfund process.

**Agency:** United States Environmental Protection Agency

**Phone Number:** 2025645110

**Date last updated:** 9/2/2016

**Date last checked:** 9/2/2016

**Distance searched:** 1.25 miles

**Sites:**

None Found

## **SDWIS-US**

### **Safe Drinking Water Information System**

**Category:** ERS Supplemental Govt Sources

**Description:** This database contains the Safe Drinking Water Information including Public Water, Source and Treatment, Enforcements and Violations reported by the United States Environmental Protection Agency.

**Agency:** United States Environmental Protection Agency

**Phone Number:** 8004249346

**Date last updated:** 6/20/2016

**Date last checked:** 4/6/2016

**Distance searched:** 0.5 miles

**Sites:**

None Found

**SLIC-Closed-CA**

**The Spills, Leaks, Investigation & Cleanup, Closed Cases**

**Category:** Emergency Release Reports

**Description:** The Spills, Leaks, Investigation & Cleanup (SLIC) Program deals with site investigation and corrective action involving sites not overseen by the Underground Tank Program and the Well Investigation Program. These particular sites have had all remediation completed and are now considered closed by the agency.

**Agency:** California State Water Resources Control Board

**Phone Number:** 9163415808

**Date last updated:** 8/1/2016

**Date last checked:** 7/28/2016

**Distance searched:** 0.75 miles

**Sites:**

BOB SMITH VOLKSWAGEN	MapID: <a href="#">74</a>	Completed - Case Closed
TRIZECHAHN HOLLYWOOD LLC	MapID: <a href="#">368</a>	Completed - Case Closed
HOLLYWOOD HILLS CLEANERS	MapID: <a href="#">381</a>	Completed - Case Closed
FOUNTAIN-VINE PLAZA	MapID: <a href="#">393</a>	Completed - Case Closed
SHINWA CORP	MapID: <a href="#">396</a>	Completed - Case Closed
HOLLYWOOD TRANSMISSION	MapID: <a href="#">398</a>	Completed - Case Closed

**SLIC-CV-CLOSED-CA**

**List of Spills and Leak Sites**

**Category:** Emergency Release Reports

**Description:** This database contains a List of Spill and Leak Sites (SL) and Department of Defense (DOD) and Department of Energy (DOE) cleanup cases in the central portion of the Central Valley Region as reported by the Central Valley Regional Quality Board. The database has not been updated since 2005

**Agency:** Central Valley Regional Quality Board

**Phone Number:** 9164644712

**Date last updated:** Historical Database

**Date last checked:** N/A

**Distance searched:** 0.75 miles

**Sites:**

None Found

**SLIC-CV-OPEN-CA**

**List of Spills and Leak Sites**

**Category:** Emergency Release Reports

**Description:** This database contains a List of Spill and Leak Sites (SL) and Department of Defense (DOD) and Department of Energy (DOE) cleanup cases in the central portion of the Central Valley Region as reported by the Central Valley Regional Quality Board. The database has not been updated since 2005.

**Agency:** Central Valley Regional Quality Board

**Phone Number:** 9164644712

**Date last updated:** Historical Database

**Date last checked:** N/A

**Distance searched:** 0.75 miles

**Sites:**

None Found

**SLIC-Open-CA**

**The Spills, Leaks, Investigation & Cleanup, Open Cases**

**Category:** Emergency Release Reports

**Description:** The Spills, Leaks, Investigation & Cleanup (SLIC) Program deals with site investigation and corrective action involving sites not overseen by the Underground Tank Program and the Well Investigation Program.

**Agency:** California State Water Resources Control Board

**Phone Number:** 9163415808

**Date last updated:** 8/1/2016

**Date last checked:** 7/28/2016

**Distance searched:** 0.75 miles

**Sites:**

LIDO CLEANERS	MapID: <a href="#">246</a>	Open - Site Assessment
PARAGON CLEANERS	MapID: <a href="#">392</a>	Open - Assessment & Interim Remedial Action
FORMER PACIFIC TITLE AND ART STUDIO (PTAS)	MapID: <a href="#">401</a>	Open - Eligible for Closure
METRO CLEANERS	MapID: <a href="#">402</a>	Open - Site Assessment

**SML-CA**

**Site Mitigation List**

**Category:** State/Tribal ASTM Other

**Description:** This database contains sites listed by the Site Mitigation Unit program at the Los Angeles County Fire Department. SMU voluntary oversight and corrective action oversight programs are options in addition to DTSC and Regional Water Quality Control Board (RWQCB) oversight programs for residents and businesses of Los Angeles County seeking oversight in a cost effective and timely manner for cleanup of their contaminated properties. A (Y) abated column in data does not always mean the site is closed. Please contact the SMU department for a file review.

**Agency:** Los Angeles County Fire Department

**Phone Number:** 3238904106

**Date last updated:** 7/22/2016

**Date last checked:** 7/22/2016

**Distance searched:** 0.75 miles

**Sites:**

VELING PLATING COMPANY INC	MapID: <a href="#">369</a>	Listed
BOYLES-SNYDER CO	MapID: <a href="#">395</a>	Listed
THE HARMAN PRESS	MapID: <a href="#">399</a>	Listed

---

### **Spills-SSO-CA**

#### **Sanitary Sewer System**

**Category:** ERS Supplemental Govt Sources

**Description:** This database contains private lateral sewage discharges contained in the State Water Resources Control Board's SSO database.

**Agency:** State Water Resource Control Board

**Phone Number:** 8667924977

**Date last updated:** 5/18/2016

**Date last checked:** 5/4/2016

**Distance searched:** 0.5 miles

**Sites:**

None Found

### **SSTS-US**

#### **Section 7 Tracking System**

**Category:** ERS Supplemental Govt Sources

**Description:** This database contains a listing of EPA-registered domestic pesticide-producing and device producing establishments and the pesticides produced based on data in the Section Seven Tracking System.

**Agency:** United States Environmental Protection Agency

**Phone Number:** 2025644203

**Date last updated:** 6/27/2016

**Date last checked:** 6/9/2016

**Distance searched:** 0.313 miles

**Sites:**

None Found

### **SWIS-CA**

#### **Solid Waste Information System**

**Category:** State/Tribal Landfill/Solid Waste

**Description:** The Solid Waste Information System (SWIS) database contains information on solid waste facilities, operations, and disposal sites throughout the State of California. The types of facilities found in this database include landfills, transfer stations, material recovery facilities, composting sites, transformation facilities, waste tire sites, and closed disposal sites. Includes basic information on each facility in the database such as site, enforcement agency, operator, land owner, throughput, capacity, acreage, permit date, waste types, activity type, regulatory status and operational status.

**Agency:** California Department of Resources Recycling and Recovery

**Phone Number:** 9163416320

**Date last updated:** 8/17/2016

**Date last checked:** 8/4/2016

**Distance searched:** 0.75 miles

**Sites:**

None Found

---

## **SWLF-US**

### **Solid Waste Facilities**

**Category:** Federal Solid Waste

**Description:** This dataset represents verified locations of ACTIVE permitted Municipal Solid Waste facilities as well as ACTIVE permitted Construction and Demolition waste facilities. It is not intended to be a comprehensive inventory of all permitted solid waste facilities. Specifically excluded from this collection are facilities that accept hazardous waste, industrial waste facilities, waste collection/transfer sites and other specialty waste facilities.

**Agency:** Oak Ridge National Laboratory, GIST

**Phone Number:** 8652413976

**Date last updated:** 8/12/2016

**Date last checked:** 7/19/2016

**Distance searched:** 0.75 miles

**Sites:**

None Found

## **SWRCY-CA**

### **Recycler Database**

**Category:** State/Tribal ASTM Other

**Description:** A listing of all operational Recycling Centers identified by their Certification Number.

**Agency:** California Department of Resources Recycling and Recovery

**Phone Number:** 9163233836

**Date last updated:** 8/5/2016

**Date last checked:** 8/1/2016

**Distance searched:** 0.75 miles

**Sites:**

None Found

## **Tribal-Air-US**

### **Tribal Air Permitted Facilities**

**Category:** ERS Supplemental Govt Sources

**Description:** This database contains tribal locations that have been issued air permits as reported by the US Environmental Protection Agency. At this time the database includes region 2, 5, 7, 8, 9, 10.

**Agency:** United States Environmental Protection Agency

**Phone Number:** 3123532000

**Date last updated:** 5/1/2015

**Date last checked:** 2/27/2015

**Distance searched:** 0.5 miles

**Sites:**

None Found

## **Tribal-BF-US**

### **Tribal Brownfields**

---

**Category:** Federal Brownfield

**Description:** This database contains a listing of Brownfields on Native American Land identified by the United States Environmental Protection Agency.

**Agency:** United States Environmental Protection Agency

**Phone Number:** 8004249346

**Date last updated:** 5/16/2014

**Date last checked:** 5/16/2014

**Distance searched:** 0.75 miles

**Sites:**

None Found

### Tribal-LUST-Closed-Reg9

#### **Tribal Leaking Underground Storage Tanks**

**Category:** Federal LUST

**Description:** This database contains a listing of Leaking Underground Storage Tanks on Native American Land identified by the United States Environmental Protection Agency in Region 9.

**Agency:** United States Environmental Protection Agency

**Phone Number:** 8004249346

**Date last updated:** 7/14/2016

**Date last checked:** 6/30/2016

**Distance searched:** 0.75 miles

**Sites:**

None Found

### Tribal-LUST-Open-Reg9

#### **Tribal Leaking Underground Storage Tanks**

**Category:** Federal LUST

**Description:** This database contains a listing of Leaking Underground Storage Tanks on Native American Land identified by the United States Environmental Protection Agency in Region 9.

**Agency:** United States Environmental Protection Agency

**Phone Number:** 8004249346

**Date last updated:** 7/14/2016

**Date last checked:** 6/30/2016

**Distance searched:** 0.75 miles

**Sites:**

None Found

### Tribal-ODI-US

#### **Tribal Open Dump Sites**

**Category:** Federal Solid Waste

**Description:** This database contains a listing of Open Dump Sites on Native American Land identified by the Indian Health Service

**Agency:** Indian Health Service

**Phone Number:** 3014431046

---

**Date last updated:** 8/30/2016  
**Date last checked:** 8/30/2016  
**Distance searched:** 0.75 miles  
**Sites:**  
None Found

### Tribal-UST-Reg9

#### **Tribal Underground Storage Tanks**

**Category:** Federal UST

**Description:** This database contains a listing of Underground Storage Tanks on Native American Land identified by the United States Environmental Protection Agency in Region 9.

**Agency:** United States Environmental Protection Agency

**Phone Number:** 8004249346

**Date last updated:** 9/1/2016

**Date last checked:** 9/1/2016

**Distance searched:** 0.5 miles

**Sites:**  
None Found

### Tribal-VCP-US

#### **Tribal VCP**

**Category:** Federal Tribal VCP

**Description:** This database contains voluntary cleanup sites located in tribal land as reported by the United States Environmental Protection Agency.

**Agency:** United States Environmental Protection Agency

**Phone Number:** 8004249346

**Date last updated:** 8/29/2016

**Date last checked:** 8/29/2016

**Distance searched:** 0.75 miles

**Sites:**  
None Found

### TRIS2000-US

#### **Toxics Release Inventory System**

**Category:** ERS Supplemental Govt Sources

**Description:** TRIS is a EPA database reported annually by certain covered industry groups, as well as federal facilities. It contains information about more than 650 toxic chemicals that are being used, manufactured, treated, transported, or released into the environment, and includes information about waste management and pollution prevention activities. This database contains a listing of facilities that reported in the years between 2000-2009.

**Agency:** United States Environmental Protection Agency

**Phone Number:** 8004249346

**Date last updated:** Historical Database

**Date last checked:** N/A

---

**Distance searched:** 0.313 miles

**Sites:**

None Found

### **TRIS2010-US**

#### **Toxics Release Inventory System**

**Category:** ERS Supplemental Govt Sources

**Description:** TRIS is a EPA database reported annually by certain covered industry groups, as well as federal facilities. It contains information about more than 650 toxic chemicals that are being used, manufactured, treated, transported, or released into the environment, and includes information about waste management and pollution prevention activities. This database contains a listing of facilities that reported in the years between 2010-2012.

**Agency:** United States Environmental Protection Agency

**Phone Number:** 8004249346

**Date last updated:** 8/28/2015

**Date last checked:** 7/28/2015

**Distance searched:** 0.313 miles

**Sites:**

None Found

### **TRIS80-US**

#### **Toxics Release Inventory System**

**Category:** ERS Supplemental Govt Sources

**Description:** TRIS is a EPA database reported annually by certain covered industry groups, as well as federal facilities. It contains information about more than 650 toxic chemicals that are being used, manufactured, treated, transported, or released into the environment, and includes information about waste management and pollution prevention activities. This database contains a listing of facilities that reported in the years between 1987-1989.

**Agency:** United States Environmental Protection Agency

**Phone Number:** 8004249346

**Date last updated:** Historical Database

**Date last checked:** N/A

**Distance searched:** 0.313 miles

**Sites:**

None Found

### **TRIS90-US**

#### **Toxics Release Inventory System**

**Category:** ERS Supplemental Govt Sources

**Description:** TRIS is a EPA database reported annually by certain covered industry groups, as well as federal facilities. It contains information about more than 650 toxic chemicals that are being used, manufactured, treated, transported, or released into the environment, and includes information about waste management and pollution prevention activities. This database contains a listing of facilities that reported in the years between 1990-1999.



**Agency:** United States Environmental Protection Agency

**Phone Number:** 8004249346

**Date last updated:** Historical Database

**Date last checked:** N/A

**Distance searched:** 0.313 miles

**Sites:**

None Found

### **TSCA-US**

#### **Toxics Substance Control Sites**

**Category:** ERS Supplemental Govt Sources

**Description:** TSCA addresses the production, importation, use, and disposal of specific chemicals including polychlorinated biphenyls (PCBs), asbestos, radon and lead-based paint. This database contains a listing of these facilities.

**Agency:** United States Environmental Protection Agency

**Phone Number:** 2025642501

**Date last updated:** 9/4/2015

**Date last checked:** 11/21/2014

**Distance searched:** 0.313 miles

**Sites:**

None Found

### **UIC2-CA**

#### **Injection Wells**

**Category:** ERS Supplemental Govt Sources

**Description:** This database contains Injection Wells as reported by the State Water Resource Control Board.

**Agency:** California State Water Resources Control Board

**Phone Number:** 8665633107

**Date last updated:** 10/20/2015

**Date last checked:** 9/22/2015

**Distance searched:** 0.313 miles

**Sites:**

None Found

### **UIC-CA**

#### **Underground Injection Control Wells**

**Category:** ERS Supplemental Govt Sources

**Description:** This database contains Underground Injection Control Wells regulated by the California Department of Conservation.

**Agency:** California Department of Conservation

**Phone Number:** 9163231779

**Date last updated:** 10/2/2015

**Date last checked:** 9/18/2015

---

**Distance searched:** 0.313 miles

**Sites:**

None Found

**UMTRA-US**

**Uranium Mill Tailings Remedial Action Sites**

**Category:** ERS Supplemental Govt Sources

**Description:** The Uranium Mill Tailings Radiation Control Act (UMTRCA) of 1978 gave the U.S. Department of Energy (DOE) the responsibility of stabilizing, disposing, and controlling uranium mill tailings and other contaminated material at twenty-four uranium mill processing sites located across ten states and at approximately 5,200 associated properties.

**Agency:** Department of Energy

**Phone Number:** 5058450011

**Date last updated:** Historical Database

**Date last checked:** N/A

**Distance searched:** 0.313 miles

**Sites:**

None Found

**USGS-Waterwells-US**

**Ground Water Site Inventory**

**Category:** ERS Supplemental Govt Sources

**Description:** This database contains a listing of wells, springs, test holes, tunnels, drains, and excavations reported by the United States Geological Survey, Water Resources Program.

**Agency:** United States Geological Survey, Water Resources Program

**Phone Number:** 9162783000

**Date last updated:** 5/15/2014

**Date last checked:** 5/15/2014

**Distance searched:** 0.313 miles

**Sites:**

None Found

**UST-Abandoned-CA**

**Inventory of Abandoned Tank Sites**

**Category:** State/Tribal UST

**Description:** This database contains an inventory of abandoned tank sites reported by the California State Water Resources Control Board.

**Agency:** California State Water Resources Control Board

**Phone Number:** 9163415808

**Date last updated:** 6/1/2016

**Date last checked:** 8/1/2016

**Distance searched:** 0.5 miles

**Sites:**

None Found

## UST-CA

### **Underground Storage Tanks**

**Category:** State/Tribal UST

**Description:** This database maintains permitted Underground Storage Tanks in CA.

**Agency:** California State Water Resources Control Board

**Phone Number:** 9163415808

**Date last updated:** 7/29/2016

**Date last checked:** 7/29/2016

**Distance searched:** 0.5 miles

#### **Sites:**

MERCEDES-BENZ HOLLYWOOD	MapID: <a href="#">153</a>	Listed
CHAN'S SHELL SERVICE	MapID: <a href="#">230</a>	Listed
HOLLYWOOD DIV. VEHICLE MAINT.	MapID: <a href="#">248</a>	Listed
KFWB NEWS 98	MapID: <a href="#">270</a>	Listed
HOLLYWOOD P.D. STAT.	MapID: <a href="#">271</a>	Listed
LOS ANGELES FIRE STATION 27	MapID: <a href="#">290</a>	Listed
CHEVRON STATION #9-0458	MapID: <a href="#">299</a>	Listed
LIROL CORPORATION	MapID: <a href="#">300</a>	Listed
MOBIL SERVICE STATION HXW	MapID: <a href="#">342</a>	Listed
HOLLYWOOD COMMUNITY MEDICAL CT	MapID: <a href="#">346</a>	Listed
KNX - CBS RADIO	MapID: <a href="#">358</a>	Listed

## UST-Cleanup-CA

### **UST Cleanup Fund Cases**

**Category:** State/Tribal LUST

**Description:** This database contains leaking UST cases that have been recommended for closure under the State Water Board's authority to perform reviews of claims to the UST Cleanup Fund that have been open for 5 or more years (5 Year Review). This policy is no longer effective as of 2012 and therefore the listing will not be updated moving forward.

**Agency:** California State Water Resource Control Board

**Phone Number:** 9163415808

**Date last updated:** Historical Database

**Date last checked:** N/A

**Distance searched:** 0.75 miles

#### **Sites:**

None Found

## UST-Closed-CA

### **Closure of Underground Storage Tank (UST) Cases**

**Category:** State/Tribal UST

**Description:** This database contains UST tanks that have been closed as reported by the California State Water Resource Control Board.

**Agency:** California State Water Resource Control Board

**Phone Number:** 9163415808

**Date last updated:** 5/20/2016

**Date last checked:** 9/1/2016

**Distance searched:** 0.5 miles

**Sites:**

None Found

### USTComp-CA

#### **Compliance UST**

**Category:** State/Tribal UST

**Description:** This database contains previously abandoned UST sites that are now in compliance as reported by the California State Water Resources Control Board.

**Agency:** California State Water Resources Control Board

**Phone Number:** 9163415808

**Date last updated:** 5/18/2016

**Date last checked:** 8/1/2016

**Distance searched:** 0.5 miles

**Sites:**

None Found

### UST-Priority-CA

#### **UST Cleanup Fund Priority List**

**Category:** State/Tribal UST

**Description:** This database includes current cleanup cases that are listed on the Cleanup Fund Priority List. The Underground Storage Tank (UST) Cleanup Fund (Fund) provides a means for petroleum UST owners and operators to meet the federal and state requirements of maintaining financial responsibility to pay for any damages arising from their tank operations.

**Agency:** California State Water Resources Control Board

**Phone Number:** 9163415808

**Date last updated:** 8/5/2016

**Date last checked:** 8/1/2016

**Distance searched:** 0.75 miles

**Sites:**

TEXACO #611060169

MapID: [102](#) Listed

CHEVRON #9-0458

MapID: [296](#) Listed

MOBIL #11-H50

MapID: [354](#) Listed

UNOCAL #6338

MapID: [377](#) Listed

### UST-Proposed-CA

#### **UST Proposed for Closure**

---

**Category:** State/Tribal UST

**Description:** This database contains UST's that are being considered for closure by the SWRCB or the Executive Director.

**Agency:** California State Water Resources Control Board

**Phone Number:** 9163415808

**Date last updated:** 8/5/2016

**Date last checked:** 8/1/2016

**Distance searched:** 0.5 miles

**Sites:**

None Found

### Vapor-Intrusions-US

#### **Vapor Intrusion Database**

**Category:** ERS Supplemental Govt Sources

**Description:** This database contains the vapor intrusion database as reported by the Environmental Protection Agency.

**Agency:** United States Environmental Protection Agency

**Phone Number:** 7033057411

**Date last updated:** 8/17/2016

**Date last checked:** 8/17/2016

**Distance searched:** 0.75 miles

**Sites:**

None Found

### WDR-CA

#### **Waste Discharge Requirements**

**Category:** ERS Supplemental Govt Sources

**Description:** This database contains sites in the Waste Discharge Requirements (WDRs) Program that regulates point discharges that are exempt pursuant to Subsection 20090 of Title 27 and not subject to the Federal Water Pollution Control Act as reported by the California State Water Resource Control Board.

**Agency:** California State Water Resource Control Board

**Phone Number:** 8667924977

**Date last updated:** 5/18/2016

**Date last checked:** 5/3/2016

**Distance searched:** 0.5 miles

**Sites:**

Paragon Cleaners

MapID: [391](#) Listed

### Wells-CA

#### **California Wells**

**Category:** ERS Supplemental Govt Sources

---

**Description:** This database includes wells identified by well completed reports. The agency has notified us not this database does not include all wells in california as this is still a work in progress. The database includes approximately 500K wells.

**Agency:** California Department of Water Resources

**Phone Number:** 9166535791

**Date last updated:** 7/15/2016

**Date last checked:** 6/24/2016

**Distance searched:** 0.313 miles

**Sites:**

None Found

---

## UN-MAPPABLE OCCURRENCES

The following occurrences were not mapped primarily due to incomplete or inaccurate address information. All of the following occurrences were determined to share the same zip code as the area searched. General status information is given with each occurrence along with any address information entered by the agency responsible for the list.

ID	Facility Name	Address	Database	Status
No "un-mapped" sites requested.				

---

## **DISCLAIMER, LIMITS AND LIABILITIES**

All of the data presented in this report was garnered from public information maintained by governmental agencies. **Environmental Record Search (ERS)** cannot ensure that the data, which has been entered and maintained by others, is complete and/or accurate. Any, and all omissions, errors, negligence, accidentally or otherwise within the data received by **ERS** is assumed to be caused by others and **ERS** cannot and does not assume, take, or acknowledge any liability whatsoever for their respective data. The extrapolation of the mapped locations is based solely on the accuracy of the data provided by others. Prior to relying completely on any mapped location within this report, its accuracy should be verified using other means such as further documentation or a field visit. **ERS** makes no representation, warranty or guaranty, express or implied regarding the accuracy of the data entered and maintained by others or the suitability of the data received from others in this report for a certain task or interpretation.

The data presented in this report should only be interpreted by an experienced environmental professional, as per EPA definition, that completely understands the potential inaccuracy of the data derived from others, the possible existence of contaminated occurrences that have not been listed, and the possibility that the governmental database misrepresents the actual status of an occurrence or listing. Prior to relying completely on any of the data within this report, an environmental professional should verify the accuracy of the information presented unless one of ERS's Environmental Professionals has interpreted the data and/or report.

It is important that the reader and/or end user of this information realize that the data gathered has not been verified for its accuracy or completeness in any way by **ERS**. With billions of records, this is an impossible task for any Company. As much as possible, the data is presented unchanged and unaltered to represent the actual data produced by these agencies. This insures the integrity of the data for the end user.

**ERS** does however stand behind its representation of the data, any manually plotted occurrences, any risk determinations and all other items directly under its control. This report does comply (as far as the data is reasonably ascertainable as outlined in both the following standards) with section 8.2.1 of ASTM 1527-13 – Standard Environmental Record Sources and EPA's 40 CFR Part 312, All Appropriate Inquiries. **ERS** does ensure that the data is accurately reproduced from the original source. **ERS** backs the reporting of the data with \$3,000,000 of General and Environmental Professional Liability (errors and omissions) Insurance!

The **ERS** logo, name, report design, presentation, maps, tables, etc., are the exclusive property of **ERS** and its parent company and affiliates. Except as provided below, information or images contained in this report may not be reproduced or distributed in whole or in part by any means without the prior written permission from **ERS**. United States and international copyright laws protect any and all reports produced by **ERS**.

The person or entity that purchased this report may make up to five (5) copies of the entire report or any part of it for archival purposes or to include as part of another report. All copyright information must remain intact and not be modified in any way.

**Environmental Record Search (ERS)** and their respective products/reports (i.e. RecCheck, LenderCheck, Environmental Screen, etc.) as well as their respective business operations, are **NOT** associated in any way with nor related to, First American Commercial Real Estate, Inc. (FACRES) and/or the First American Family of Companies.

Maps throughout this report were created using ArcGIS® software by ESRI. ArcGIS® and ArcMap™ are the intellectual property of ESRI and are used herein under license. Copyright © ESRI. All rights reserved. For more information about ESRI® software, please visit [www.esri.com](http://www.esri.com). Topographic imagery used in maps throughout this report are Copyright © 2011 National Geographic Society. Street and aerial "hybrid" imagery used in maps throughout this report are Copyright © 2010 Microsoft Corporation and its data suppliers.